

# Floatable Log FL2021-1001

Pilot: cechm.mwrđ      Date: 1/11/2021  
 Boat: Debris Boat 1 (DB1)      # of Pilots: 1  
 # of Hoisters: 1      # of MLAS: 2

## Routine Operations

### Location (Waterways):

- No Zone 1: North Branch and North Shore Channel, Kinzie Street to Main Street
- No Zone 2: Chicago River and South Branch of the Chicago River, CRCW to Amtrak
- No Zone 3: South Branch Chicago River and South Fork of the SBCR, Amtrak to RAPS
- Yes Zone 4: Chicago Sanitary & Ship Canal, Damen Avenue to Cal-Sag Junction
- No Zone 5: Cal-Sag Channel and Little Calumet River, Bishop Ford to Cal-Sag Junction
- No Other Zone:

25.0 Est. Amt. of Debris from Routine Operations (Cubic Yards)  
 (Note: one garbage bag = 50 gallons = 6.0 cubic feet = 0.25 cubic yards)



## Special Operations (CSO Events)

### Location (Waterways):

- A. Storm Number      (If available at the time of Call out, or TBD and written in after event)
- B. All Clear Issued at:      Date and Time (Call Systems Dispatcher at get official all clear)
- C. Start Time      Date and Time (Must be within 24 hours of the all clear)
- D. Justification for delayed start if not within 24 hours of the all clear:

Mechanical failure: No      Unsafe conditions: No  
 Fog: No      Limited Visibility: No  
 Ice: No      Lightning: No      Other: No  
 Equipment icing: No      High Flow: No  
 High Wind: No      Darkness: No

### E. Additional Comments:

Est. Amt. of Debris from Special Operations (Cubic Yards): 0.00  
 (Note: one garbage bag = 50 gallons = 6.0 cubic feet = 0.25 cubic yards)

## Description and Possible Source

### Debris Type

Cans: No	Logs: Yes	Clothing/Apparel: No
Glass Bottles: No	Wood: No	Sporting Goods: No
Tree: Yes	Milk Crate: No	Rubber Material: No
Styrofoam: No	Condoms: No	Food: No
Plastic: No	Sanitary Napkin: No	Fish: No
Cardboard: No	Paper: No	
Other 1:	Other 5:	
Other 2:	Other 6:	
Other 3:	Other 7:	
Other 4:	Other 8:	

# Floatable Log FL2021-1005

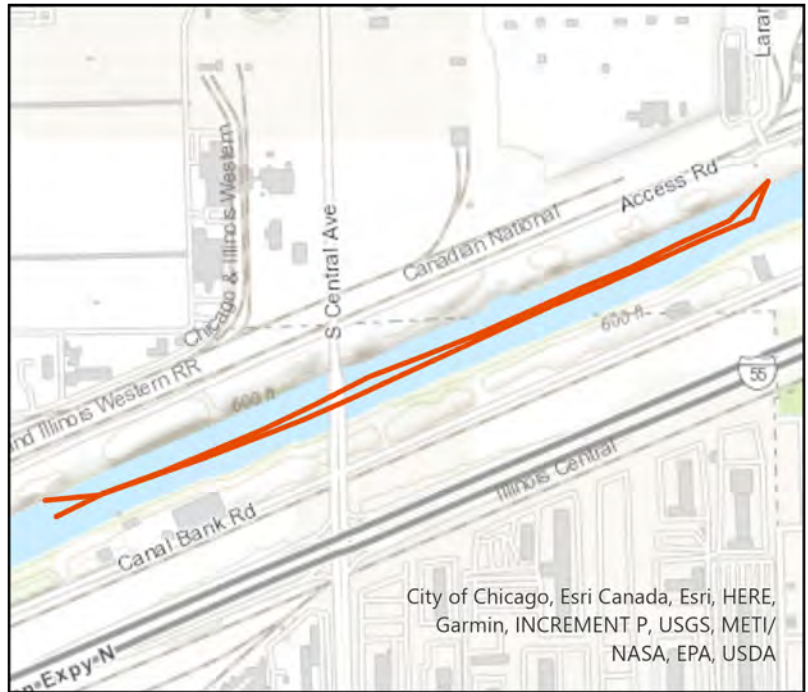
Pilot: cechm.mwrđ                      Date: 1/12/2021  
 Boat: Debris Boat 1 (DB1)            # of Pilots: 1  
 # of Hoisters: 1                          # of MLAS: 1

## Routine Operations

### Location (Waterways):

- No Zone 1: North Branch and North Shore Channel, Kinzie Street to Main Street
- No Zone 2: Chicago River and South Branch of the Chicago River, CRCW to Amtrak
- No Zone 3: South Branch Chicago River and South Fork of the SBCR, Amtrak to RAPS
- Yes Zone 4: Chicago Sanitary & Ship Canal, Damen Avenue to Cal-Sag Junction
- No Zone 5: Cal-Sag Channel and Little Calumet River, Bishop Ford to Cal-Sag Junction
- No Other Zone:

10.0 Est. Amt. of Debris from Routine Operations (Cubic Yards)  
 (Note: one garbage bag = 50 gallons = 6.0 cubic feet = 0.25 cubic yards)



## Special Operations (CSO Events)

### Location (Waterways):

- A. Storm Number                      (If available at the time of Call out, or TBD and written in after event)
- B. All Clear Issued at:                      Date and Time (Call Systems Dispatcher at get official all clear)
- C. Start Time                                  Date and Time (Must be within 24 hours of the all clear)
- D. Justification for delayed start if not within 24 hours of the all clear:

Mechanical failure: No	Unsafe conditions: No	
Fog: No	Limited Visibility: No	
Ice: No	Lightning: No	Other: No
Equipment icing: No	High Flow: No	
High Wind: No	Darkness: No	

### E. Additional Comments:

Est. Amt. of Debris from Special Operations (Cubic Yards): 0.00  
 (Note: one garbage bag = 50 gallons = 6.0 cubic feet = 0.25 cubic yards)

## Description and Possible Source

### Debris Type

Cans: No	Logs: Yes	Clothing/Apparel: No
Glass Bottles: No	Wood: No	Sporting Goods: No
Tree: Yes	Milk Crate: No	Rubber Material: No
Styrofoam: No	Condoms: No	Food: No
Plastic: No	Sanitary Napkin: No	Fish: No
Cardboard: No	Paper: No	
Other 1:	Other 5:	
Other 2:	Other 6:	
Other 3:	Other 7:	
Other 4:	Other 8:	



# Floatable Log FL2021-1007

Pilot: cechm.mwrdr      Date: 1/13/2021  
 Boat: Debris Boat 1 (DB1)      # of Pilots: 1  
 # of Hoisters: 1      # of MLAS: 1

## Routine Operations

### Location (Waterways):

- No Zone 1: North Branch and North Shore Channel, Kinzie Street to Main Street
- No Zone 2: Chicago River and South Branch of the Chicago River, CRCW to Amtrak
- No Zone 3: South Branch Chicago River and South Fork of the SBCR, Amtrak to RAPS
- Yes Zone 4: Chicago Sanitary & Ship Canal, Damen Avenue to Cal-Sag Junction
- No Zone 5: Cal-Sag Channel and Little Calumet River, Bishop Ford to Cal-Sag Junction
- No Other Zone:

30.0 Est. Amt. of Debris from Routine Operations (Cubic Yards)  
 (Note: one garbage bag = 50 gallons = 6.0 cubic feet = 0.25 cubic yards)



## Special Operations (CSO Events)

### Location (Waterways):

- A. Storm Number      (If available at the time of Call out, or TBD and written in after event)
- B. All Clear Issued at:      Date and Time (Call Systems Dispatcher at get official all clear)
- C. Start Time      Date and Time (Must be within 24 hours of the all clear)
- D. Justification for delayed start if not within 24 hours of the all clear:

Mechanical failure: No	Unsafe conditions: No	
Fog: No	Limited Visibility: No	
Ice: No	Lightning: No	Other: No
Equipment icing: No	High Flow: No	
High Wind: No	Darkness: No	

### E. Additional Comments:

Est. Amt. of Debris from Special Operations (Cubic Yards): 0.00  
 (Note: one garbage bag = 50 gallons = 6.0 cubic feet = 0.25 cubic yards)

## Description and Possible Source

### Debris Type

Cans: No	Logs: Yes	Clothing/Apparel: No
Glass Bottles: No	Wood: No	Sporting Goods: No
Tree: Yes	Milk Crate: No	Rubber Material: No
Styrofoam: No	Condoms: No	Food: No
Plastic: No	Sanitary Napkin: No	Fish: No
Cardboard: No	Paper: No	
Other 1:	Other 5:	
Other 2:	Other 6:	
Other 3:	Other 7:	
Other 4:	Other 8:	

# Floatable Log FL2021-1019

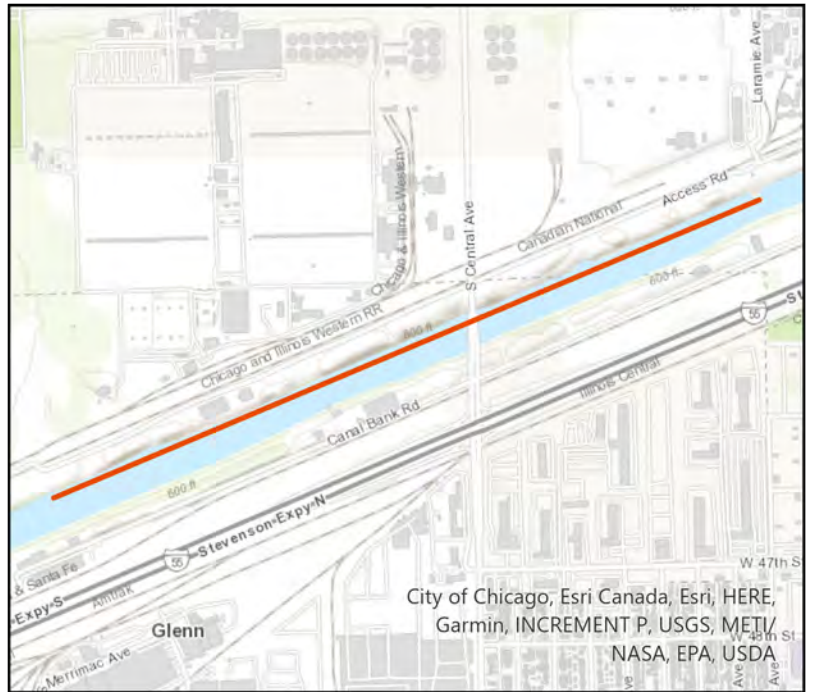
Pilot: cechm.mwrdr                      Date: 1/14/2021  
 Boat: Debris Boat 1 (DB1)              # of Pilots: 1  
 # of Hoisters: 1                              # of MLAS: 2

## Routine Operations

### Location (Waterways):

- No Zone 1: North Branch and North Shore Channel, Kinzie Street to Main Street
- No Zone 2: Chicago River and South Branch of the Chicago River, CRCW to Amtrak
- No Zone 3: South Branch Chicago River and South Fork of the SBCR, Amtrak to RAPS
- Yes Zone 4: Chicago Sanitary & Ship Canal, Damen Avenue to Cal-Sag Junction
- No Zone 5: Cal-Sag Channel and Little Calumet River, Bishop Ford to Cal-Sag Junction
- No Other Zone:

0.00 Est. Amt. of Debris from Routine Operations (Cubic Yards)  
 (Note: one garbage bag = 50 gallons = 6.0 cubic feet = 0.25 cubic yards)



## Special Operations (CSO Events)

### Location (Waterways):

- A. Storm Number                              (If available at the time of Call out, or TBD and written in after event)
- B. All Clear Issued at:                              Date and Time (Call Systems Dispatcher at get official all clear)
- C. Start Time    Date and Time (Must be within 24 hours of the all clear)
- D. Justification for delayed start if not within 24 hours of the all clear:

Mechanical failure: No	Unsafe conditions: No	
Fog: No	Limited Visibility: No	
Ice: No	Lightning: No	Other: No
Equipment icing: No	High Flow: No	
High Wind: No	Darkness: No	

### E. Additional Comments:

Est. Amt. of Debris from Special Operations (Cubic Yards): 0.00  
 (Note: one garbage bag = 50 gallons = 6.0 cubic feet = 0.25 cubic yards)

## Description and Possible Source

### Debris Type

Cans: No	Logs: No	Clothing/Apparel: No
Glass Bottles: No	Wood: No	Sporting Goods: No
Tree: No	Milk Crate: No	Rubber Material: No
Styrofoam: No	Condoms: No	Food: No
Plastic: No	Sanitary Napkin: No	Fish: No
Cardboard: No	Paper: No	
Other 1:	Other 5:	
Other 2:	Other 6:	
Other 3:	Other 7:	
Other 4:	Other 8:	

# Floatable Log FL2021-1017

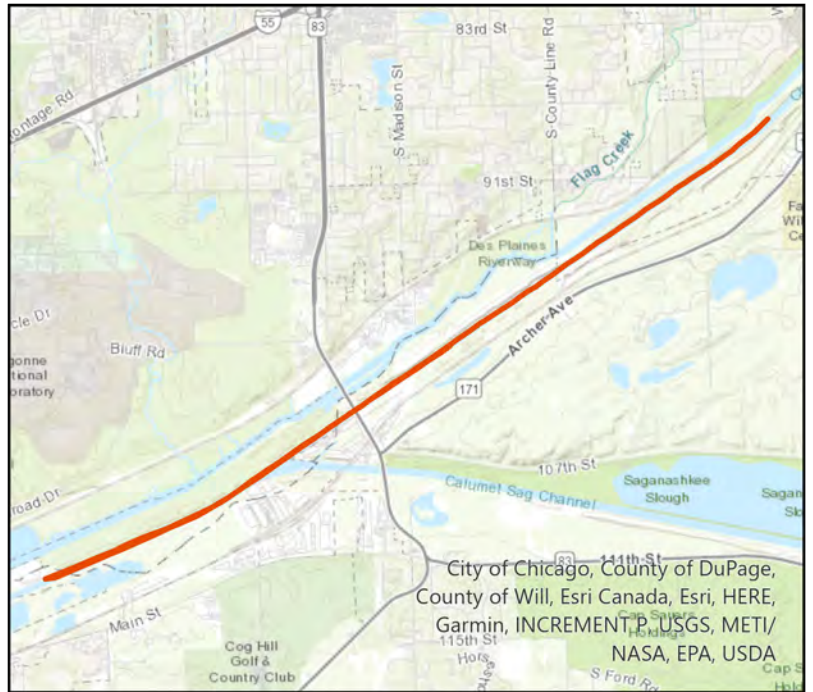
Pilot: cechm.mwrdr                      Date: 2/22/2021  
 Boat: Debris Boat 1 (DB1)              # of Pilots: 1  
 # of Hoisters: 1                              # of MLAS: 1

## Routine Operations

### Location (Waterways):

- No Zone 1: North Branch and North Shore Channel, Kinzie Street to Main Street
- No Zone 2: Chicago River and South Branch of the Chicago River, CRCW to Amtrak
- No Zone 3: South Branch Chicago River and South Fork of the SBCR, Amtrak to RAPS
- Yes Zone 4: Chicago Sanitary & Ship Canal, Damen Avenue to Cal-Sag Junction
- No Zone 5: Cal-Sag Channel and Little Calumet River, Bishop Ford to Cal-Sag Junction
- No Other Zone:

10.0 Est. Amt. of Debris from Routine Operations (Cubic Yards)  
 (Note: one garbage bag = 50 gallons = 6.0 cubic feet = 0.25 cubic yards)



## Special Operations (CSO Events)

### Location (Waterways):

- A. Storm Number                              (If available at the time of Call out, or TBD and written in after event)
- B. All Clear Issued at:                              Date and Time (Call Systems Dispatcher at get official all clear)
- C. Start Time    Date and Time (Must be within 24 hours of the all clear)
- D. Justification for delayed start if not within 24 hours of the all clear:

Mechanical failure: No	Unsafe conditions: No	
Fog: No	Limited Visibility: No	
Ice: No	Lightning: No	Other: No
Equipment icing: No	High Flow: No	
High Wind: No	Darkness: No	

### E. Additional Comments:

Est. Amt. of Debris from Special Operations (Cubic Yards): 0.00  
 (Note: one garbage bag = 50 gallons = 6.0 cubic feet = 0.25 cubic yards)

## Description and Possible Source

### Debris Type

Cans: No	Logs: Yes	Clothing/Apparel: No
Glass Bottles: No	Wood: No	Sporting Goods: No
Tree: Yes	Milk Crate: No	Rubber Material: No
Styrofoam: No	Condoms: No	Food: No
Plastic: No	Sanitary Napkin: No	Fish: No
Cardboard: No	Paper: No	
Other 1:	Other 5:	
Other 2:	Other 6:	
Other 3:	Other 7:	
Other 4:	Other 8:	



# Floatable Log FL2021-1018

Pilot: cechm.mwrđ      Date: 2/23/2021  
 Boat: Debris Boat 1 (DB1)      # of Pilots: 1  
 # of Hoisters: 1      # of MLAS: 1

## Routine Operations

### Location (Waterways):

- No Zone 1: North Branch and North Shore Channel, Kinzie Street to Main Street
- No Zone 2: Chicago River and South Branch of the Chicago River, CRCW to Amtrak
- No Zone 3: South Branch Chicago River and South Fork of the SBCR, Amtrak to RAPS
- Yes Zone 4: Chicago Sanitary & Ship Canal, Damen Avenue to Cal-Sag Junction
- No Zone 5: Cal-Sag Channel and Little Calumet River, Bishop Ford to Cal-Sag Junction
- No Other Zone:

15.0 Est. Amt. of Debris from Routine Operations (Cubic Yards)  
 (Note: one garbage bag = 50 gallons = 6.0 cubic feet = 0.25 cubic yards)



## Special Operations (CSO Events)

### Location (Waterways):

- A. Storm Number      (If available at the time of Call out, or TBD and written in after event)
- B. All Clear Issued at:      Date and Time (Call Systems Dispatcher at get official all clear)
- C. Start Time      Date and Time (Must be within 24 hours of the all clear)
- D. Justification for delayed start if not within 24 hours of the all clear:

Mechanical failure: No	Unsafe conditions: No	
Fog: No	Limited Visibility: No	
Ice: No	Lightning: No	Other: No
Equipment icing: No	High Flow: No	
High Wind: No	Darkness: No	

### E. Additional Comments:

Est. Amt. of Debris from Special Operations (Cubic Yards): 0.00  
 (Note: one garbage bag = 50 gallons = 6.0 cubic feet = 0.25 cubic yards)

## Description and Possible Source

### Debris Type

Cans: No	Logs: Yes	Clothing/Apparel: No
Glass Bottles: No	Wood: No	Sporting Goods: No
Tree: Yes	Milk Crate: No	Rubber Material: No
Styrofoam: No	Condoms: No	Food: No
Plastic: No	Sanitary Napkin: No	Fish: No
Cardboard: No	Paper: No	
Other 1:	Other 5:	
Other 2:	Other 6:	
Other 3:	Other 7:	
Other 4:	Other 8:	

# Floatable Log FL2021-1020

Pilot: cechm.mwrđ      Date: 2/24/2021  
 Boat: Debris Boat 1 (DB1)      # of Pilots: 1  
 # of Hoisters: 1      # of MLAS: 2

## Routine Operations

### Location (Waterways):

- No Zone 1: North Branch and North Shore Channel, Kinzie Street to Main Street
- No Zone 2: Chicago River and South Branch of the Chicago River, CRCW to Amtrak
- No Zone 3: South Branch Chicago River and South Fork of the SBCR, Amtrak to RAPS
- Yes Zone 4: Chicago Sanitary & Ship Canal, Damen Avenue to Cal-Sag Junction
- No Zone 5: Cal-Sag Channel and Little Calumet River, Bishop Ford to Cal-Sag Junction
- No Other Zone:

25.0 Est. Amt. of Debris from Routine Operations (Cubic Yards)  
 (Note: one garbage bag = 50 gallons = 6.0 cubic feet = 0.25 cubic yards)



## Special Operations (CSO Events)

### Location (Waterways):

- A. Storm Number (If available at the time of Call out, or TBD and written in after event)
- B. All Clear Issued at: Date and Time (Call Systems Dispatcher at get official all clear)
- C. Start Time Date and Time (Must be within 24 hours of the all clear)
- D. Justification for delayed start if not within 24 hours of the all clear:

Mechanical failure: No	Unsafe conditions: No	
Fog: No	Limited Visibility: No	
Ice: No	Lightning: No	Other: No
Equipment icing: No	High Flow: No	
High Wind: No	Darkness: No	

### E. Additional Comments:

Est. Amt. of Debris from Special Operations (Cubic Yards): 0.00  
 (Note: one garbage bag = 50 gallons = 6.0 cubic feet = 0.25 cubic yards)

## Description and Possible Source

### Debris Type

Cans: No	Logs: Yes	Clothing/Apparel: No
Glass Bottles: No	Wood: No	Sporting Goods: No
Tree: Yes	Milk Crate: No	Rubber Material: No
Styrofoam: No	Condoms: No	Food: No
Plastic: No	Sanitary Napkin: No	Fish: No
Cardboard: No	Paper: No	
Other 1:	Other 5:	
Other 2:	Other 6:	
Other 3:	Other 7:	
Other 4:	Other 8:	

# Floatable Log FL2021-1021

Pilot: cechm.mwrdr                      Date: 2/25/2021  
 Boat: Debris Boat 1 (DB1)              # of Pilots: 1  
 # of Hoisters: 1                              # of MLAS: 2

## Routine Operations

### Location (Waterways):

- No Zone 1: North Branch and North Shore Channel, Kinzie Street to Main Street
- No Zone 2: Chicago River and South Branch of the Chicago River, CRCW to Amtrak
- No Zone 3: South Branch Chicago River and South Fork of the SBCR, Amtrak to RAPS
- Yes Zone 4: Chicago Sanitary & Ship Canal, Damen Avenue to Cal-Sag Junction
- No Zone 5: Cal-Sag Channel and Little Calumet River, Bishop Ford to Cal-Sag Junction
- No Other Zone:

15.0 Est. Amt. of Debris from Routine Operations (Cubic Yards)  
 (Note: one garbage bag = 50 gallons = 6.0 cubic feet = 0.25 cubic yards)



## Special Operations (CSO Events)

### Location (Waterways):

- A. Storm Number                              (If available at the time of Call out, or TBD and written in after event)
- B. All Clear Issued at:                              Date and Time (Call Systems Dispatcher at get official all clear)
- C. Start Time    Date and Time (Must be within 24 hours of the all clear)
- D. Justification for delayed start if not within 24 hours of the all clear:

Mechanical failure: No	Unsafe conditions: No	
Fog: No	Limited Visibility: No	
Ice: No	Lightning: No	Other: No
Equipment icing: No	High Flow: No	
High Wind: No	Darkness: No	

### E. Additional Comments:

Est. Amt. of Debris from Special Operations (Cubic Yards): 0.00  
 (Note: one garbage bag = 50 gallons = 6.0 cubic feet = 0.25 cubic yards)

## Description and Possible Source

### Debris Type

Cans: No	Logs: Yes	Clothing/Apparel: No
Glass Bottles: No	Wood: No	Sporting Goods: No
Tree: Yes	Milk Crate: No	Rubber Material: No
Styrofoam: No	Condoms: No	Food: No
Plastic: No	Sanitary Napkin: No	Fish: No
Cardboard: No	Paper: No	
Other 1:	Other 5:	
Other 2:	Other 6:	
Other 3:	Other 7:	
Other 4:	Other 8:	



# Floatable Log FL2021-1023

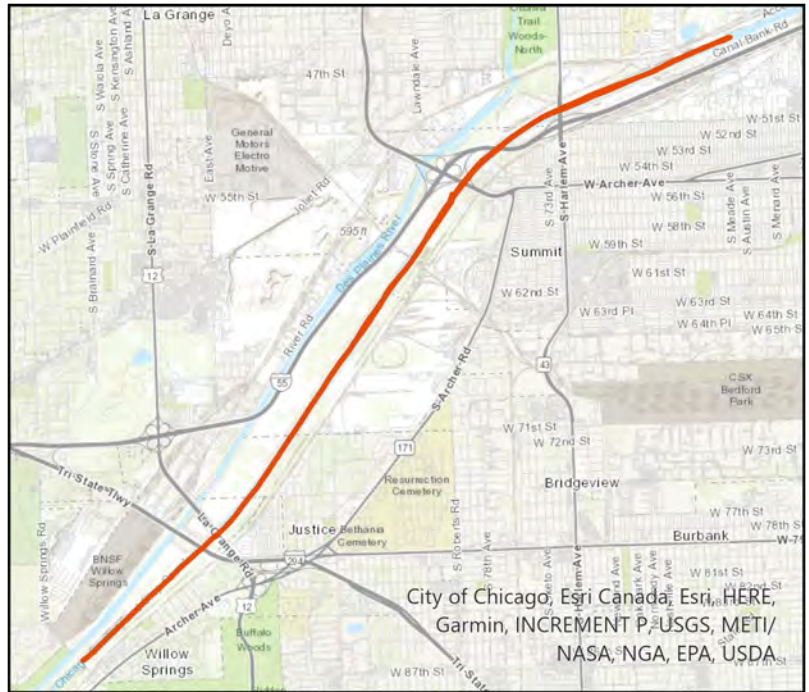
Pilot: cechm.mwrđ      Date: 2/26/2021  
 Boat: Debris Boat 1 (DB1)      # of Pilots: 1  
 # of Hoisters: 1      # of MLAS: 2

## Routine Operations

### Location (Waterways):

- No Zone 1: North Branch and North Shore Channel, Kinzie Street to Main Street
- No Zone 2: Chicago River and South Branch of the Chicago River, CRCW to Amtrak
- No Zone 3: South Branch Chicago River and South Fork of the SBCR, Amtrak to RAPS
- Yes Zone 4: Chicago Sanitary & Ship Canal, Damen Avenue to Cal-Sag Junction
- No Zone 5: Cal-Sag Channel and Little Calumet River, Bishop Ford to Cal-Sag Junction
- No Other Zone:

25.0 Est. Amt. of Debris from Routine Operations (Cubic Yards)  
 (Note: one garbage bag = 50 gallons = 6.0 cubic feet = 0.25 cubic yards)



## Special Operations (CSO Events)

### Location (Waterways):

- A. Storm Number      (If available at the time of Call out, or TBD and written in after event)
- B. All Clear Issued at:      Date and Time (Call Systems Dispatcher at get official all clear)
- C. Start Time      Date and Time (Must be within 24 hours of the all clear)
- D. Justification for delayed start if not within 24 hours of the all clear:

Mechanical failure: No	Unsafe conditions: No	
Fog: No	Limited Visibility: No	
Ice: No	Lightning: No	Other: No
Equipment icing: No	High Flow: No	
High Wind: No	Darkness: No	

### E. Additional Comments:

Est. Amt. of Debris from Special Operations (Cubic Yards): 0.00  
 (Note: one garbage bag = 50 gallons = 6.0 cubic feet = 0.25 cubic yards)

## Description and Possible Source

### Debris Type

Cans: No	Logs: Yes	Clothing/Apparel: No
Glass Bottles: No	Wood: No	Sporting Goods: No
Tree: Yes	Milk Crate: No	Rubber Material: No
Styrofoam: No	Condoms: No	Food: No
Plastic: No	Sanitary Napkin: No	Fish: No
Cardboard: No	Paper: No	
Other 1:	Other 5:	
Other 2:	Other 6:	
Other 3:	Other 7:	
Other 4:	Other 8:	



# Floatable Log FL2021-1025

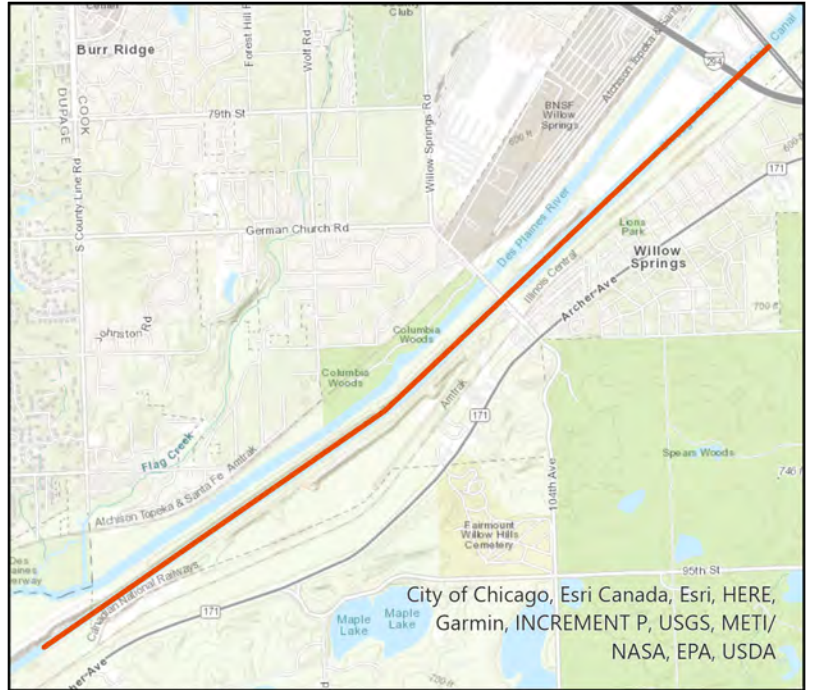
Pilot: cechm.mwrđ                      Date: 3/2/2021  
 Boat: Debris Boat 1 (DB1)            # of Pilots: 2  
 # of Hoisters: 1                          # of MLAS: 2

## Routine Operations

### Location (Waterways):

- No Zone 1: North Branch and North Shore Channel, Kinzie Street to Main Street
- No Zone 2: Chicago River and South Branch of the Chicago River, CRCW to Amtrak
- No Zone 3: South Branch Chicago River and South Fork of the SBCR, Amtrak to RAPS
- Yes Zone 4: Chicago Sanitary & Ship Canal, Damen Avenue to Cal-Sag Junction
- No Zone 5: Cal-Sag Channel and Little Calumet River, Bishop Ford to Cal-Sag Junction
- No Other Zone:

25.0 Est. Amt. of Debris from Routine Operations (Cubic Yards)  
 (Note: one garbage bag = 50 gallons = 6.0 cubic feet = 0.25 cubic yards)



## Special Operations (CSO Events)

### Location (Waterways):

- A. Storm Number                      (If available at the time of Call out, or TBD and written in after event)
- B. All Clear Issued at:                      Date and Time (Call Systems Dispatcher at get official all clear)
- C. Start Time                                  Date and Time (Must be within 24 hours of the all clear)
- D. Justification for delayed start if not within 24 hours of the all clear:

Mechanical failure: No	Unsafe conditions: No	
Fog: No	Limited Visibility: No	
Ice: No	Lightning: No	Other: No
Equipment icing: No	High Flow: No	
High Wind: No	Darkness: No	

### E. Additional Comments:

Est. Amt. of Debris from Special Operations (Cubic Yards): 0.00  
 (Note: one garbage bag = 50 gallons = 6.0 cubic feet = 0.25 cubic yards)

## Description and Possible Source

### Debris Type

Cans: No	Logs: Yes	Clothing/Apparel: No
Glass Bottles: No	Wood: No	Sporting Goods: No
Tree: Yes	Milk Crate: No	Rubber Material: No
Styrofoam: No	Condoms: No	Food: No
Plastic: No	Sanitary Napkin: No	Fish: No
Cardboard: No	Paper: No	
Other 1:	Other 5:	
Other 2:	Other 6:	
Other 3:	Other 7:	
Other 4:	Other 8:	



# Floatable Log FL2021-1026

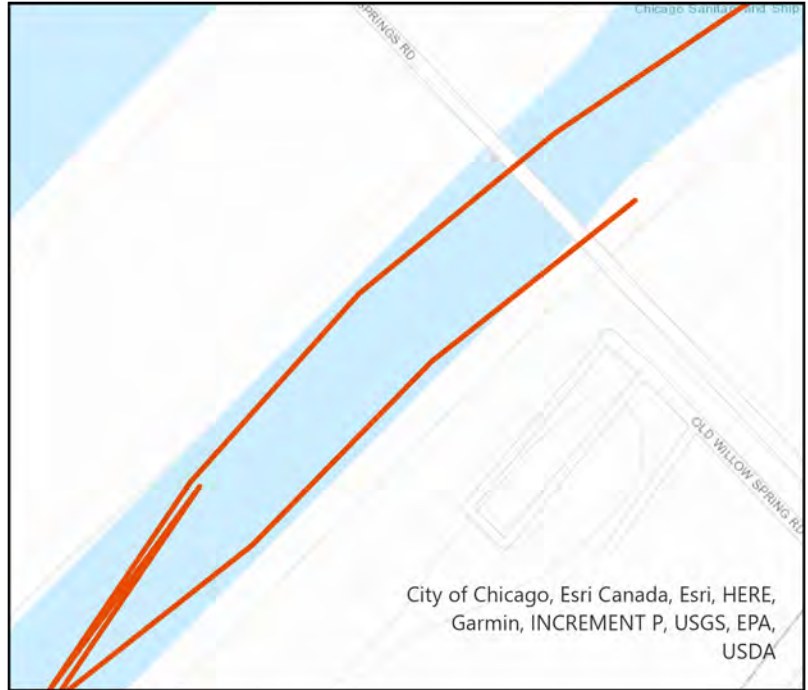
Pilot: cechm.mwrdr                      Date: 3/3/2021  
Boat: Debris Boat 1 (DB1)              # of Pilots: 2  
# of Hoisters: 1                              # of MLAS: 2

## Routine Operations

### Location (Waterways):

- No Zone 1: North Branch and North Shore Channel, Kinzie Street to Main Street
- No Zone 2: Chicago River and South Branch of the Chicago River, CRCW to Amtrak
- No Zone 3: South Branch Chicago River and South Fork of the SBCR, Amtrak to RAPS
- Yes Zone 4: Chicago Sanitary & Ship Canal, Damen Avenue to Cal-Sag Junction
- No Zone 5: Cal-Sag Channel and Little Calumet River, Bishop Ford to Cal-Sag Junction
- No Other Zone:

45.0 Est. Amt. of Debris from Routine Operations (Cubic Yards)  
(Note: one garbage bag = 50 gallons = 6.0 cubic feet = 0.25 cubic yards)



## Special Operations (CSO Events)

### Location (Waterways):

- A. Storm Number                              (If available at the time of Call out, or TBD and written in after event)
- B. All Clear Issued at:                              Date and Time (Call Systems Dispatcher at get official all clear)
- C. Start Time    Date and Time (Must be within 24 hours of the all clear)
- D. Justification for delayed start if not within 24 hours of the all clear:

Mechanical failure: No	Unsafe conditions: No	
Fog: No	Limited Visibility: No	
Ice: No	Lightning: No	Other: No
Equipment icing: No	High Flow: No	
High Wind: No	Darkness: No	

### E. Additional Comments:

Est. Amt. of Debris from Special Operations (Cubic Yards): 0.00  
(Note: one garbage bag = 50 gallons = 6.0 cubic feet = 0.25 cubic yards)

## Description and Possible Source

### Debris Type

Cans: No	Logs: Yes	Clothing/Apparel: No
Glass Bottles: No	Wood: No	Sporting Goods: No
Tree: Yes	Milk Crate: No	Rubber Material: No
Styrofoam: No	Condoms: No	Food: No
Plastic: No	Sanitary Napkin: No	Fish: No
Cardboard: No	Paper: No	
Other 1:	Other 5:	
Other 2:	Other 6:	
Other 3:	Other 7:	
Other 4:	Other 8:	

# Floatable Log FL2021-1029

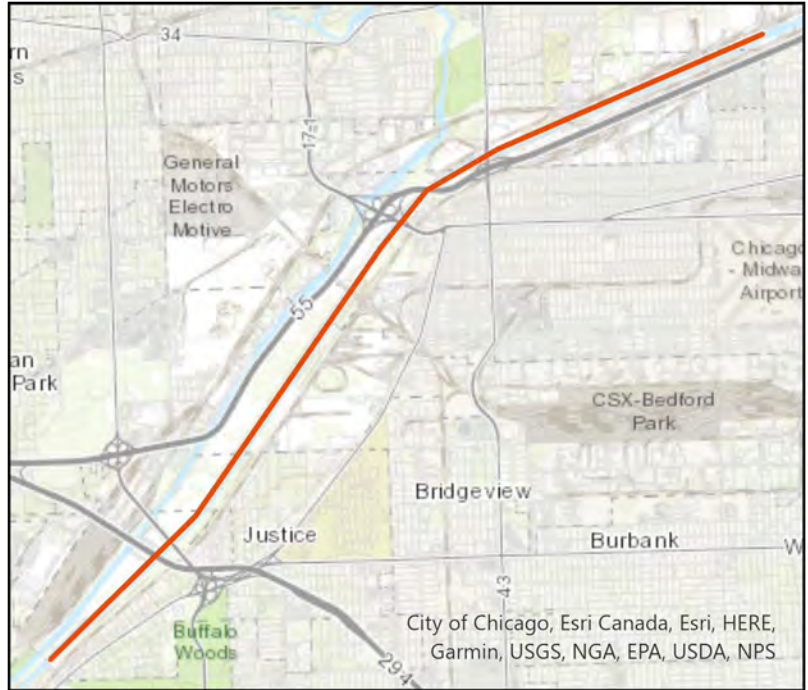
Pilot: cechm.mwrđ                      Date: 3/4/2021  
 Boat: Debris Boat 1 (DB1)            # of Pilots: 2  
 # of Hoisters: 1                        # of MLAS: 2

## Routine Operations

### Location (Waterways):

- No Zone 1: North Branch and North Shore Channel, Kinzie Street to Main Street
- No Zone 2: Chicago River and South Branch of the Chicago River, CRCW to Amtrak
- No Zone 3: South Branch Chicago River and South Fork of the SBCR, Amtrak to RAPS
- Yes Zone 4: Chicago Sanitary & Ship Canal, Damen Avenue to Cal-Sag Junction
- No Zone 5: Cal-Sag Channel and Little Calumet River, Bishop Ford to Cal-Sag Junction
- Yes Other Zone: Relocate (tow) DB1 from WSD to LAD \*\*

0.00 Est. Amt. of Debris from Routine Operations (Cubic Yards)  
 (Note: one garbage bag = 50 gallons = 6.0 cubic feet = 0.25 cubic yards)



## Special Operations (CSO Events)

### Location (Waterways):

- A. Storm Number                      (If available at the time of Call out, or TBD and written in after event)
- B. All Clear Issued at:                      Date and Time (Call Systems Dispatcher at get official all clear)
- C. Start Time                                  Date and Time (Must be within 24 hours of the all clear)
- D. Justification for delayed start if not within 24 hours of the all clear:

Mechanical failure: No	Unsafe conditions: No	
Fog: No	Limited Visibility: No	
Ice: No	Lightning: No	Other: No
Equipment icing: No	High Flow: No	
High Wind: No	Darkness: No	

### E. Additional Comments:

Est. Amt. of Debris from Special Operations (Cubic Yards): 0.00  
 (Note: one garbage bag = 50 gallons = 6.0 cubic feet = 0.25 cubic yards)

## Description and Possible Source

### Debris Type

Cans: No	Logs: No	Clothing/Apparel: No
Glass Bottles: No	Wood: No	Sporting Goods: No
Tree: No	Milk Crate: No	Rubber Material: No
Styrofoam: No	Condoms: No	Food: No
Plastic: No	Sanitary Napkin: No	Fish: No
Cardboard: No	Paper: No	
Other 1:	Other 5:	
Other 2:	Other 6:	
Other 3:	Other 7:	
Other 4:	Other 8:	

# Floatable Log FL2021-1030

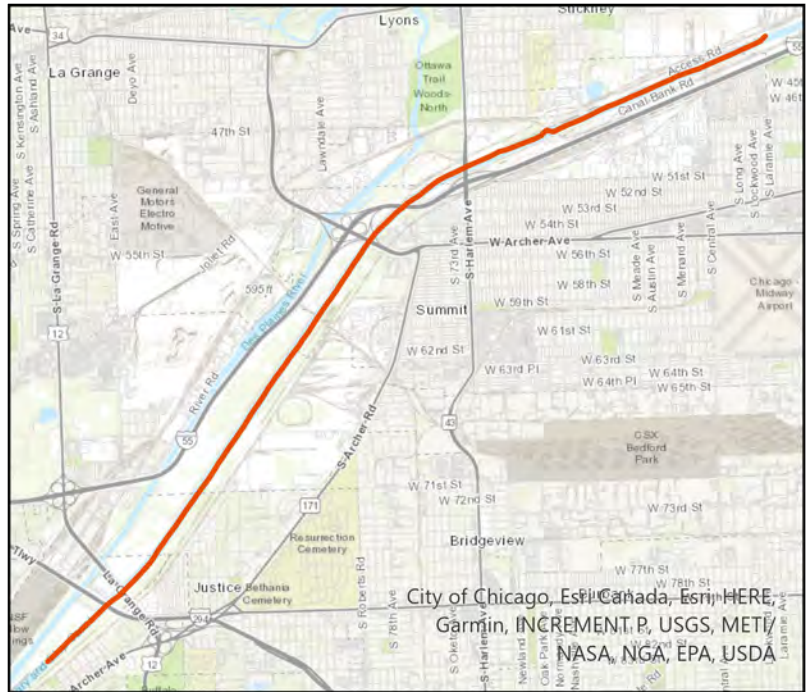
Pilot: cechm.mwrđ      Date: 3/8/2021  
 Boat: Debris Boat 1 (DB1)      # of Pilots: 1  
 # of Hoisters: 1      # of MLAS: 1

## Routine Operations

### Location (Waterways):

- No Zone 1: North Branch and North Shore Channel, Kinzie Street to Main Street
- No Zone 2: Chicago River and South Branch of the Chicago River, CRCW to Amtrak
- No Zone 3: South Branch Chicago River and South Fork of the SBCR, Amtrak to RAPS
- Yes Zone 4: Chicago Sanitary & Ship Canal, Damen Avenue to Cal-Sag Junction
- No Zone 5: Cal-Sag Channel and Little Calumet River, Bishop Ford to Cal-Sag Junction
- Yes Other Zone: Relocate boat... LAD to WSD

0.00 Est. Amt. of Debris from Routine Operations (Cubic Yards)  
 (Note: one garbage bag = 50 gallons = 6.0 cubic feet = 0.25 cubic yards)



## Special Operations (CSO Events)

### Location (Waterways):

- A. Storm Number (If available at the time of Call out, or TBD and written in after event)
- B. All Clear Issued at: Date and Time (Call Systems Dispatcher at get official all clear)
- C. Start Time Date and Time (Must be within 24 hours of the all clear)
- D. Justification for delayed start if not within 24 hours of the all clear:

Mechanical failure: No	Unsafe conditions: No	
Fog: No	Limited Visibility: No	
Ice: No	Lightning: No	Other: No
Equipment icing: No	High Flow: No	
High Wind: No	Darkness: No	

### E. Additional Comments:

Est. Amt. of Debris from Special Operations (Cubic Yards): 0.00  
 (Note: one garbage bag = 50 gallons = 6.0 cubic feet = 0.25 cubic yards)

## Description and Possible Source

### Debris Type

Cans: No	Logs: No	Clothing/Apparel: No
Glass Bottles: No	Wood: No	Sporting Goods: No
Tree: No	Milk Crate: No	Rubber Material: No
Styrofoam: No	Condoms: No	Food: No
Plastic: No	Sanitary Napkin: No	Fish: No
Cardboard: No	Paper: No	
Other 1:	Other 5:	
Other 2:	Other 6:	
Other 3:	Other 7:	
Other 4:	Other 8:	



# Floatable Log FL2021-1031

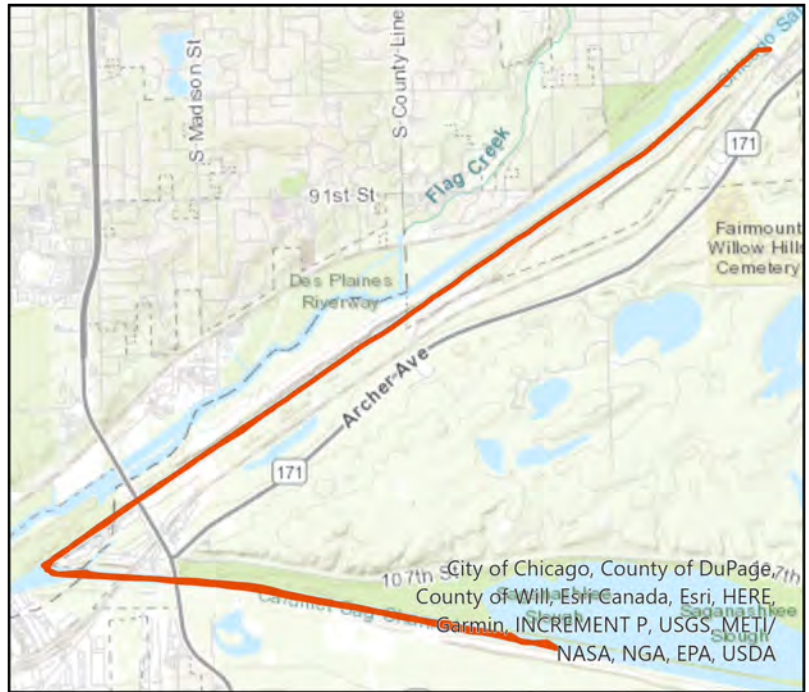
Pilot: cechm.mwrđ                      Date: 3/9/2021  
 Boat: Debris Boat 1 (DB1)            # of Pilots: 2  
 # of Hoisters: 1                          # of MLAS: 2

## Routine Operations

### Location (Waterways):

- No Zone 1: North Branch and North Shore Channel, Kinzie Street to Main Street
- No Zone 2: Chicago River and South Branch of the Chicago River, CRCW to Amtrak
- No Zone 3: South Branch Chicago River and South Fork of the SBCR, Amtrak to RAPS
- Yes Zone 4: Chicago Sanitary & Ship Canal, Damen Avenue to Cal-Sag Junction
- Yes Zone 5: Cal-Sag Channel and Little Calumet River, Bishop Ford to Cal-Sag Junction
- Yes Other Zone: Assist trades reinstalling batteries at CalSag & 104th Ave

10.0 Est. Amt. of Debris from Routine Operations (Cubic Yards)  
 (Note: one garbage bag = 50 gallons = 6.0 cubic feet = 0.25 cubic yards)



## Special Operations (CSO Events)

### Location (Waterways):

- A. Storm Number                      (If available at the time of Call out, or TBD and written in after event)
- B. All Clear Issued at:                      Date and Time (Call Systems Dispatcher at get official all clear)
- C. Start Time                                  Date and Time (Must be within 24 hours of the all clear)
- D. Justification for delayed start if not within 24 hours of the all clear:

Mechanical failure: No	Unsafe conditions: No	
Fog: No	Limited Visibility: No	
Ice: No	Lightning: No	Other: No
Equipment icing: No	High Flow: No	
High Wind: No	Darkness: No	

### E. Additional Comments:

Est. Amt. of Debris from Special Operations (Cubic Yards): 0.00  
 (Note: one garbage bag = 50 gallons = 6.0 cubic feet = 0.25 cubic yards)

## Description and Possible Source

### Debris Type

Cans: No	Logs: Yes	Clothing/Apparel: No
Glass Bottles: No	Wood: No	Sporting Goods: No
Tree: Yes	Milk Crate: No	Rubber Material: No
Styrofoam: No	Condoms: No	Food: No
Plastic: No	Sanitary Napkin: No	Fish: No
Cardboard: No	Paper: No	
Other 1:	Other 5:	
Other 2:	Other 6:	
Other 3:	Other 7:	
Other 4:	Other 8:	

# Floatable Log FL2021-1033

Pilot: cechm.mwrD Date: 3/10/2021  
 Boat: Debris Boat 1 (DB1) # of Pilots: 1  
 # of Hoisters: 1 # of MLAS: 2

## Routine Operations

### Location (Waterways):

- No Zone 1: North Branch and North Shore Channel, Kinzie Street to Main Street
- No Zone 2: Chicago River and South Branch of the Chicago River, CRCW to Amtrak
- No Zone 3: South Branch Chicago River and South Fork of the SBCR, Amtrak to RAPS
- Yes Zone 4: Chicago Sanitary & Ship Canal, Damen Avenue to Cal-Sag Junction
- No Zone 5: Cal-Sag Channel and Little Calumet River, Bishop Ford to Cal-Sag Junction
- No Other Zone:

10.0 Est. Amt. of Debris from Routine Operations (Cubic Yards)  
 (Note: one garbage bag = 50 gallons = 6.0 cubic feet = 0.25 cubic yards)



## Special Operations (CSO Events)

### Location (Waterways):

- A. Storm Number (If available at the time of Call out, or TBD and written in after event)
- B. All Clear Issued at: Date and Time (Call Systems Dispatcher at get official all clear)
- C. Start Time Date and Time (Must be within 24 hours of the all clear)
- D. Justification for delayed start if not within 24 hours of the all clear:

Mechanical failure: No	Unsafe conditions: No	
Fog: No	Limited Visibility: No	
Ice: No	Lightning: No	Other: No
Equipment icing: No	High Flow: No	
High Wind: No	Darkness: No	

### E. Additional Comments:

Est. Amt. of Debris from Special Operations (Cubic Yards): 0.00  
 (Note: one garbage bag = 50 gallons = 6.0 cubic feet = 0.25 cubic yards)

## Description and Possible Source

### Debris Type

Cans: No	Logs: Yes	Clothing/Apparel: No
Glass Bottles: No	Wood: No	Sporting Goods: No
Tree: Yes	Milk Crate: No	Rubber Material: No
Styrofoam: No	Condoms: No	Food: No
Plastic: No	Sanitary Napkin: No	Fish: No
Cardboard: No	Paper: No	
Other 1:	Other 5:	
Other 2:	Other 6:	
Other 3:	Other 7:	
Other 4:	Other 8:	

# Floatable Log FL2021-1034

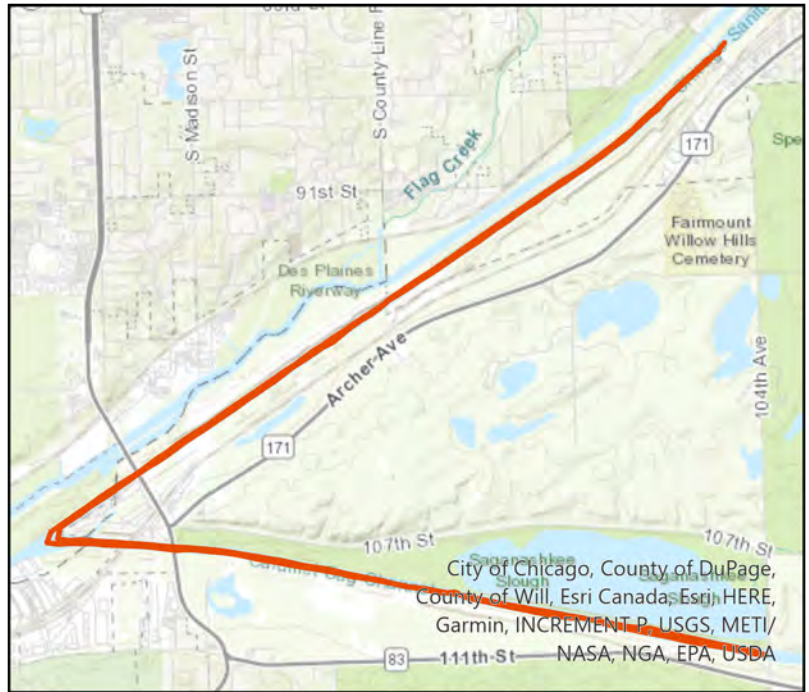
Pilot: camposm@mwrd      Date: 3/15/2021  
 Boat: Debris Boat 1 (DB1)      # of Pilots: 2  
 # of Hoisters: 1      # of MLAS: 1

## Routine Operations

### Location (Waterways):

- No Zone 1: North Branch and North Shore Channel, Kinzie Street to Main Street
- No Zone 2: Chicago River and South Branch of the Chicago River, CRCW to Amtrak
- No Zone 3: South Branch Chicago River and South Fork of the SBCR, Amtrak to RAPS
- Yes Zone 4: Chicago Sanitary & Ship Canal, Damen Avenue to Cal-Sag Junction
- Yes Zone 5: Cal-Sag Channel and Little Calumet River, Bishop Ford to Cal-Sag Junction
- No Other Zone:

15.0 Est. Amt. of Debris from Routine Operations (Cubic Yards)  
 (Note: one garbage bag = 50 gallons = 6.0 cubic feet = 0.25 cubic yards)



## Special Operations (CSO Events)

### Location (Waterways):

- A. Storm Number      (If available at the time of Call out, or TBD and written in after event)
- B. All Clear Issued at:      Date and Time (Call Systems Dispatcher at get official all clear)
- C. Start Time      Date and Time (Must be within 24 hours of the all clear)
- D. Justification for delayed start if not within 24 hours of the all clear:

Mechanical failure: No	Unsafe conditions: No	
Fog: No	Limited Visibility: No	
Ice: No	Lightning: No	Other: No
Equipment icing: No	High Flow: No	
High Wind: No	Darkness: No	

### E. Additional Comments:

Est. Amt. of Debris from Special Operations (Cubic Yards): 0.00  
 (Note: one garbage bag = 50 gallons = 6.0 cubic feet = 0.25 cubic yards)

## Description and Possible Source

### Debris Type

Cans: No	Logs: Yes	Clothing/Apparel: No
Glass Bottles: No	Wood: No	Sporting Goods: No
Tree: Yes	Milk Crate: No	Rubber Material: No
Styrofoam: No	Condoms: No	Food: No
Plastic: No	Sanitary Napkin: No	Fish: No
Cardboard: No	Paper: No	
Other 1:	Other 5:	
Other 2:	Other 6:	
Other 3:	Other 7:	
Other 4:	Other 8:	



# Floatable Log FL2021-1035

Pilot: cechm.mwrđ                      Date: 3/16/2021  
Boat: Debris Boat 1 (DB1)            # of Pilots: 2  
# of Hoisters: 1                        # of MLAS: 2

## Routine Operations

### Location (Waterways):

- No Zone 1: North Branch and North Shore Channel, Kinzie Street to Main Street
- No Zone 2: Chicago River and South Branch of the Chicago River, CRCW to Amtrak
- No Zone 3: South Branch Chicago River and South Fork of the SBCR, Amtrak to RAPS
- Yes Zone 4: Chicago Sanitary & Ship Canal, Damen Avenue to Cal-Sag Junction
- Yes Zone 5: Cal-Sag Channel and Little Calumet River, Bishop Ford to Cal-Sag Junction
- No Other Zone:

0.00 Est. Amt. of Debris from Routine Operations (Cubic Yards)  
(Note: one garbage bag = 50 gallons = 6.0 cubic feet = 0.25 cubic yards)



## Special Operations (CSO Events)

### Location (Waterways):

- A. Storm Number                      (If available at the time of Call out, or TBD and written in after event)
- B. All Clear Issued at:                      Date and Time (Call Systems Dispatcher at get official all clear)
- C. Start Time                              Date and Time (Must be within 24 hours of the all clear)
- D. Justification for delayed start if not within 24 hours of the all clear:

Mechanical failure: No	Unsafe conditions: No	
Fog: No	Limited Visibility: No	
Ice: No	Lightning: No	Other: No
Equipment icing: No	High Flow: No	
High Wind: No	Darkness: No	

### E. Additional Comments:

Est. Amt. of Debris from Special Operations (Cubic Yards): 0.00  
(Note: one garbage bag = 50 gallons = 6.0 cubic feet = 0.25 cubic yards)

## Description and Possible Source

### Debris Type

Cans: No	Logs: No	Clothing/Apparel: No
Glass Bottles: No	Wood: No	Sporting Goods: No
Tree: No	Milk Crate: No	Rubber Material: No
Styrofoam: No	Condoms: No	Food: No
Plastic: No	Sanitary Napkin: No	Fish: No
Cardboard: No	Paper: No	
Other 1:	Other 5:	
Other 2:	Other 6:	
Other 3:	Other 7:	
Other 4:	Other 8:	

# Floatable Log FL2021-1037

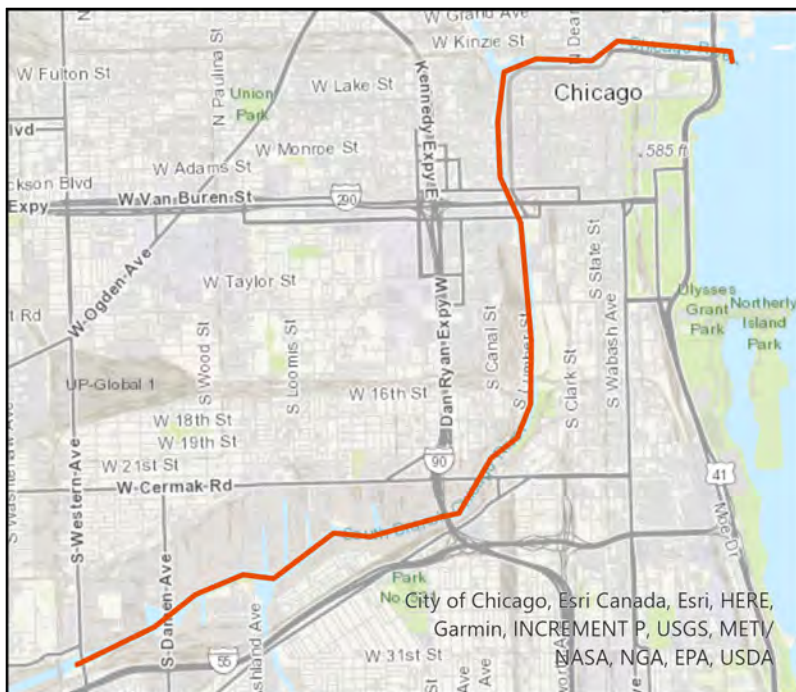
Pilot: vonheimburg.mwrđ      Date: 3/17/2021  
 Boat: Skimmer Boat 1 (SB1)      # of Pilots: 1  
 # of Hoisters: 0      # of MLAS: 1

## Routine Operations

Location (Waterways):

- No Zone 1: North Branch and North Shore Channel, Kinzie Street to Main Street
- Yes Zone 2: Chicago River and South Branch of the Chicago River, CRCW to Amtrak
- Yes Zone 3: South Branch Chicago River and South Fork of the SBCR, Amtrak to RAPS
- Yes Zone 4: Chicago Sanitary & Ship Canal, Damen Avenue to Cal-Sag Junction
- No Zone 5: Cal-Sag Channel and Little Calumet River, Bishop Ford to Cal-Sag Junction
- No Other Zone:

0.00 Est. Amt. of Debris from Routine Operations (Cubic Yards)  
 (Note: one garbage bag = 50 gallons = 6.0 cubic feet = 0.25 cubic yards)



## Special Operations (CSO Events)

Location (Waterways):

- A. Storm Number (If available at the time of Call out, or TBD and written in after event)
- B. All Clear Issued at: Date and Time (Call Systems Dispatcher at get official all clear)
- C. Start Time Date and Time (Must be within 24 hours of the all clear)
- D. Justification for delayed start if not within 24 hours of the all clear:

Mechanical failure: No	Unsafe conditions: No	
Fog: No	Limited Visibility: No	
Ice: No	Lightning: No	Other: No
Equipment icing: No	High Flow: No	
High Wind: No	Darkness: No	

E. Additional Comments:

Est. Amt. of Debris from Special Operations (Cubic Yards): 0.00  
 (Note: one garbage bag = 50 gallons = 6.0 cubic feet = 0.25 cubic yards)

## Description and Possible Source

Debris Type

Cans: No	Logs: No	Clothing/Apparel: No
Glass Bottles: No	Wood: No	Sporting Goods: No
Tree: No	Milk Crate: No	Rubber Material: No
Styrofoam: No	Condoms: No	Food: No
Plastic: No	Sanitary Napkin: No	Fish: No
Cardboard: No	Paper: No	

Other 1:	Other 5:
Other 2:	Other 6:
Other 3:	Other 7:
Other 4:	Other 8:

# Floatable Log FL2021-1036

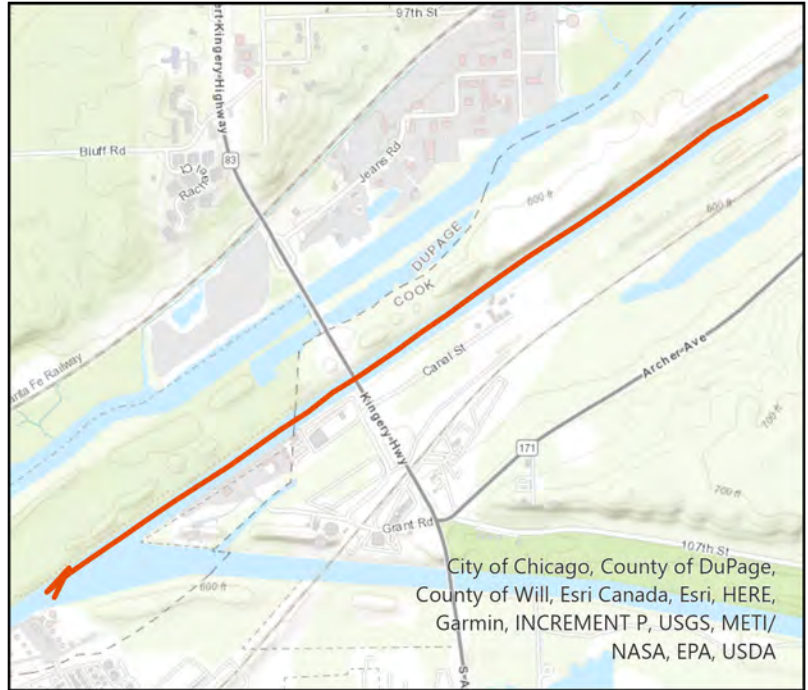
Pilot: cechm.mwrđ                      Date: 3/17/2021  
Boat: Debris Boat 1 (DB1)            # of Pilots: 2  
# of Hoisters: 1                        # of MLAS: 2

## Routine Operations

### Location (Waterways):

- No Zone 1: North Branch and North Shore Channel, Kinzie Street to Main Street
- No Zone 2: Chicago River and South Branch of the Chicago River, CRCW to Amtrak
- No Zone 3: South Branch Chicago River and South Fork of the SBCR, Amtrak to RAPS
- Yes Zone 4: Chicago Sanitary & Ship Canal, Damen Avenue to Cal-Sag Junction
- No Zone 5: Cal-Sag Channel and Little Calumet River, Bishop Ford to Cal-Sag Junction
- No Other Zone:

25.0 Est. Amt. of Debris from Routine Operations (Cubic Yards)  
(Note: one garbage bag = 50 gallons = 6.0 cubic feet = 0.25 cubic yards)



## Special Operations (CSO Events)

### Location (Waterways):

- A. Storm Number                      (If available at the time of Call out, or TBD and written in after event)
- B. All Clear Issued at:                      Date and Time (Call Systems Dispatcher at get official all clear)
- C. Start Time                              Date and Time (Must be within 24 hours of the all clear)
- D. Justification for delayed start if not within 24 hours of the all clear:

Mechanical failure: No	Unsafe conditions: No	
Fog: No	Limited Visibility: No	
Ice: No	Lightning: No	Other: No
Equipment icing: No	High Flow: No	
High Wind: No	Darkness: No	

### E. Additional Comments:

Est. Amt. of Debris from Special Operations (Cubic Yards): 0.00  
(Note: one garbage bag = 50 gallons = 6.0 cubic feet = 0.25 cubic yards)

## Description and Possible Source

### Debris Type

Cans: No	Logs: Yes	Clothing/Apparel: No
Glass Bottles: No	Wood: No	Sporting Goods: No
Tree: Yes	Milk Crate: No	Rubber Material: No
Styrofoam: No	Condoms: No	Food: No
Plastic: No	Sanitary Napkin: No	Fish: No
Cardboard: No	Paper: No	
Other 1:	Other 5:	
Other 2:	Other 6:	
Other 3:	Other 7:	
Other 4:	Other 8:	



# Floatable Log FL2021-1040

Pilot: vonheimburgk@mwrdd.org Date: 4/2/2021

Boat: Skimmer Boat 1 (SB1) # of Pilots: 2

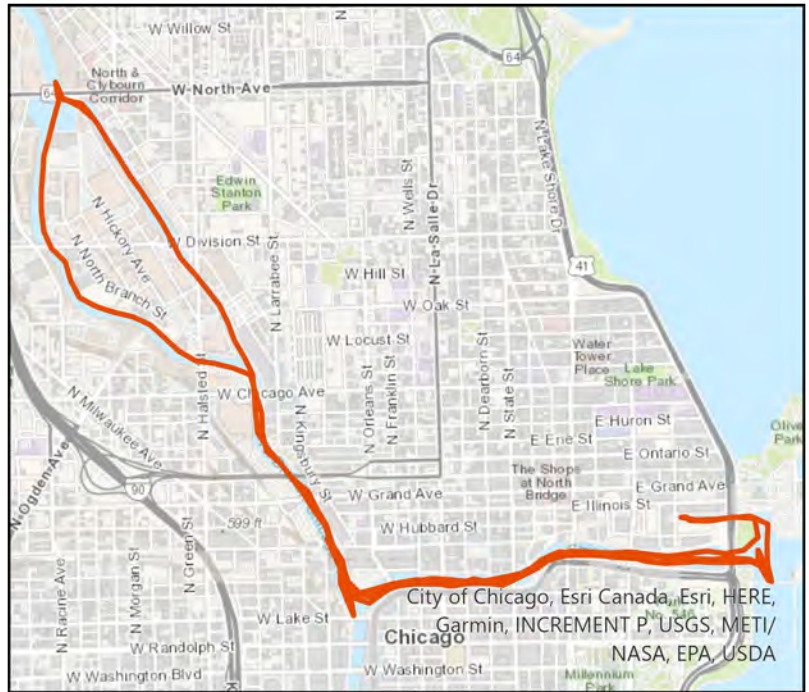
# of Hoisters: 0 # of MLAS: 0

## Routine Operations

Location (Waterways):

- Yes Zone 1: North Branch and North Shore Channel, Kinzie Street to Main Street
- Yes Zone 2: Chicago River and South Branch of the Chicago River, CRCW to Amtrak
- No Zone 3: South Branch Chicago River and South Fork of the SBCR, Amtrak to RAPS
- No Zone 4: Chicago Sanitary & Ship Canal, Damen Avenue to Cal-Sag Junction
- No Zone 5: Cal-Sag Channel and Little Calumet River, Bishop Ford to Cal-Sag Junction
- No Other Zone:

0.25 Est. Amt. of Debris from Routine Operations (Cubic Yards)  
 (Note: one garbage bag = 50 gallons = 6.0 cubic feet = 0.25 cubic yards)



## Special Operations (CSO Events)

Location (Waterways):

- A. Storm Number (If available at the time of Call out, or TBD and written in after event)
- B. All Clear Issued at: Date and Time (Call Systems Dispatcher at get official all clear)
- C. Start Time Date and Time (Must be within 24 hours of the all clear)
- D. Justification for delayed start if not within 24 hours of the all clear:

Mechanical failure: No	Unsafe conditions: No	
Fog: No	Limited Visibility: No	
Ice: No	Lightning: No	Other: No
Equipment icing: No	High Flow: No	
High Wind: No	Darkness: No	

E. Additional Comments:

Est. Amt. of Debris from Special Operations (Cubic Yards): 0.00  
 (Note: one garbage bag = 50 gallons = 6.0 cubic feet = 0.25 cubic yards)

## Description and Possible Source

Debris Type

Cans: Yes	Logs: Yes	Clothing/Apparel: No
Glass Bottles: Yes	Wood: No	Sporting Goods: No
Tree: Yes	Milk Crate: No	Rubber Material: Yes
Styrofoam: Yes	Condoms: Yes	Food: Yes
Plastic: Yes	Sanitary Napkin: Yes	Fish: No
Cardboard: No	Paper: Yes	
Other 1: Holy Bible	Other 5:	
Other 2:	Other 6:	
Other 3:	Other 7:	
Other 4:	Other 8:	

# Floatable Log FL2021-1041

Pilot: vonheimburgk@mwrld.org Date: 4/5/2021

Boat: Skimmer Boat 1 (SB1) # of Pilots: 2

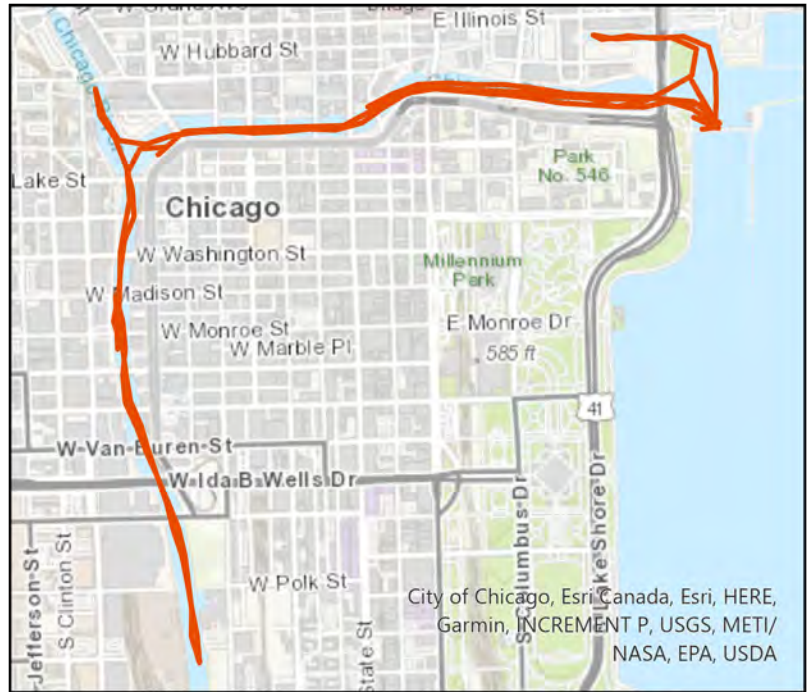
# of Hoisters: 0 # of MLAS: 0

## Routine Operations

### Location (Waterways):

- No Zone 1: North Branch and North Shore Channel, Kinzie Street to Main Street
- Yes Zone 2: Chicago River and South Branch of the Chicago River, CRCW to Amtrak
- No Zone 3: South Branch Chicago River and South Fork of the SBCR, Amtrak to RAPS
- No Zone 4: Chicago Sanitary & Ship Canal, Damen Avenue to Cal-Sag Junction
- No Zone 5: Cal-Sag Channel and Little Calumet River, Bishop Ford to Cal-Sag Junction
- No Other Zone:

0.50 Est. Amt. of Debris from Routine Operations (Cubic Yards)  
 (Note: one garbage bag = 50 gallons = 6.0 cubic feet = 0.25 cubic yards)



## Special Operations (CSO Events)

### Location (Waterways):

- A. Storm Number (If available at the time of Call out, or TBD and written in after event)
- B. All Clear Issued at: Date and Time (Call Systems Dispatcher at get official all clear)
- C. Start Time Date and Time (Must be within 24 hours of the all clear)
- D. Justification for delayed start if not within 24 hours of the all clear:

Mechanical failure: No	Unsafe conditions: No	
Fog: No	Limited Visibility: No	
Ice: No	Lightning: No	Other: No
Equipment icing: No	High Flow: No	
High Wind: No	Darkness: No	

### E. Additional Comments:

Est. Amt. of Debris from Special Operations (Cubic Yards): 0.00  
 (Note: one garbage bag = 50 gallons = 6.0 cubic feet = 0.25 cubic yards)

## Description and Possible Source

### Debris Type

Cans: Yes	Logs: No	Clothing/Apparel: No
Glass Bottles: Yes	Wood: No	Sporting Goods: No
Tree: Yes	Milk Crate: No	Rubber Material: Yes
Styrofoam: Yes	Condoms: Yes	Food: Yes
Plastic: Yes	Sanitary Napkin: Yes	Fish: No
Cardboard: No	Paper: Yes	
Other 1:	Other 5:	
Other 2:	Other 6:	
Other 3:	Other 7:	
Other 4:	Other 8:	

# Floatable Log FL2021-1042

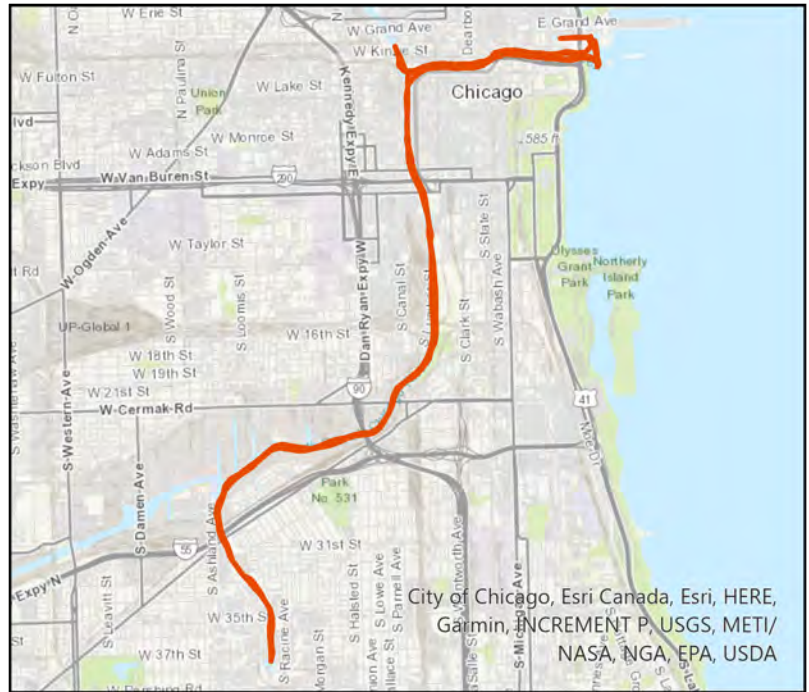
Pilot: vonheimburgk@mwr.org Date: 4/6/2021  
 Boat: Skimmer Boat 1 (SB1) # of Pilots: 2  
 # of Hoisters: 0 # of MLAS: 0

## Routine Operations

### Location (Waterways):

- No Zone 1: North Branch and North Shore Channel, Kinzie Street to Main Street
- Yes Zone 2: Chicago River and South Branch of the Chicago River, CRCW to Amtrak
- Yes Zone 3: South Branch Chicago River and South Fork of the SBCR, Amtrak to RAPS
- No Zone 4: Chicago Sanitary & Ship Canal, Damen Avenue to Cal-Sag Junction
- No Zone 5: Cal-Sag Channel and Little Calumet River, Bishop Ford to Cal-Sag Junction
- No Other Zone:

0.50 Est. Amt. of Debris from Routine Operations (Cubic Yards)  
 (Note: one garbage bag = 50 gallons = 6.0 cubic feet = 0.25 cubic yards)



## Special Operations (CSO Events)

### Location (Waterways):

- A. Storm Number (If available at the time of Call out, or TBD and written in after event)
- B. All Clear Issued at: Date and Time (Call Systems Dispatcher at get official all clear)
- C. Start Time Date and Time (Must be within 24 hours of the all clear)
- D. Justification for delayed start if not within 24 hours of the all clear:

Mechanical failure: No	Unsafe conditions: No	
Fog: No	Limited Visibility: No	
Ice: No	Lightning: No	Other: No
Equipment icing: No	High Flow: No	
High Wind: No	Darkness: No	

### E. Additional Comments:

Est. Amt. of Debris from Special Operations (Cubic Yards): 0.00  
 (Note: one garbage bag = 50 gallons = 6.0 cubic feet = 0.25 cubic yards)

## Description and Possible Source

### Debris Type

Cans: Yes	Logs: No	Clothing/Apparel: No
Glass Bottles: Yes	Wood: No	Sporting Goods: Yes
Tree: Yes	Milk Crate: No	Rubber Material: Yes
Styrofoam: Yes	Condoms: Yes	Food: Yes
Plastic: Yes	Sanitary Napkin: Yes	Fish: No
Cardboard: No	Paper: Yes	
Other 1:	Other 5:	
Other 2:	Other 6:	
Other 3:	Other 7:	
Other 4:	Other 8:	



# Floatable Log FL2021-1043

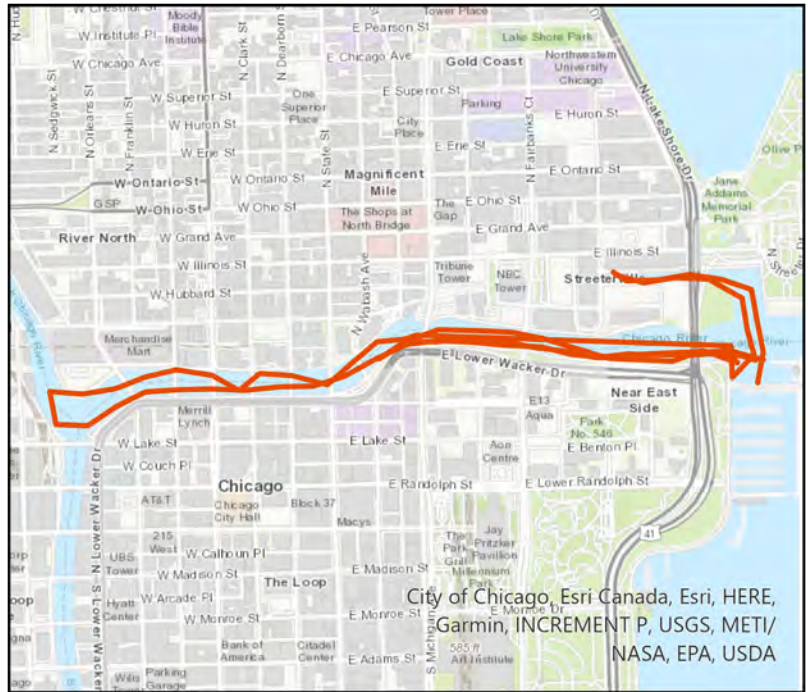
Pilot: patelk6@mwrdr.org      Date: 4/7/2021  
 Boat: Skimmer Boat 1 (SB1)      # of Pilots: 1  
 # of Hoisters: 0      # of MLAS: 1

## Routine Operations

### Location (Waterways):

- Yes Zone 1: North Branch and North Shore Channel, Kinzie Street to Main Street
- Yes Zone 2: Chicago River and South Branch of the Chicago River, CRCW to Amtrak
- No Zone 3: South Branch Chicago River and South Fork of the SBCR, Amtrak to RAPS
- No Zone 4: Chicago Sanitary & Ship Canal, Damen Avenue to Cal-Sag Junction
- No Zone 5: Cal-Sag Channel and Little Calumet River, Bishop Ford to Cal-Sag Junction
- No Other Zone:

0.25 Est. Amt. of Debris from Routine Operations (Cubic Yards)  
 (Note: one garbage bag = 50 gallons = 6.0 cubic feet = 0.25 cubic yards)



## Special Operations (CSO Events)

### Location (Waterways):

- A. Storm Number (If available at the time of Call out, or TBD and written in after event)
- B. All Clear Issued at: Date and Time (Call Systems Dispatcher at get official all clear)
- C. Start Time Date and Time (Must be within 24 hours of the all clear)
- D. Justification for delayed start if not within 24 hours of the all clear:

Mechanical failure: No	Unsafe conditions: No	
Fog: No	Limited Visibility: No	
Ice: No	Lightning: No	Other: No
Equipment icing: No	High Flow: No	
High Wind: No	Darkness: No	

### E. Additional Comments:

Est. Amt. of Debris from Special Operations (Cubic Yards): 0.00  
 (Note: one garbage bag = 50 gallons = 6.0 cubic feet = 0.25 cubic yards)

## Description and Possible Source

### Debris Type

Cans: Yes	Logs: No	Clothing/Apparel: No
Glass Bottles: Yes	Wood: No	Sporting Goods: No
Tree: Yes	Milk Crate: No	Rubber Material: Yes
Styrofoam: Yes	Condoms: Yes	Food: Yes
Plastic: Yes	Sanitary Napkin: Yes	Fish: No
Cardboard: No	Paper: Yes	
Other 1:	Other 5:	
Other 2:	Other 6:	
Other 3:	Other 7:	
Other 4:	Other 8:	

# Floatable Log FL2021-1044

Pilot: vonheimburgk@mwrdr.org Date: 4/8/2021

Boat: Pontoon Boat 3 (PB3) # of Pilots: 1

# of Hoisters: 0 # of MLAS: 2

## Routine Operations

### Location (Waterways):

Yes Zone 1: North Branch and North Shore Channel, Kinzie Street to Main Street

Yes Zone 2: Chicago River and South Branch of the Chicago River, CRCW to Amtrak

No Zone 3: South Branch Chicago River and South Fork of the SBCR, Amtrak to RAPS

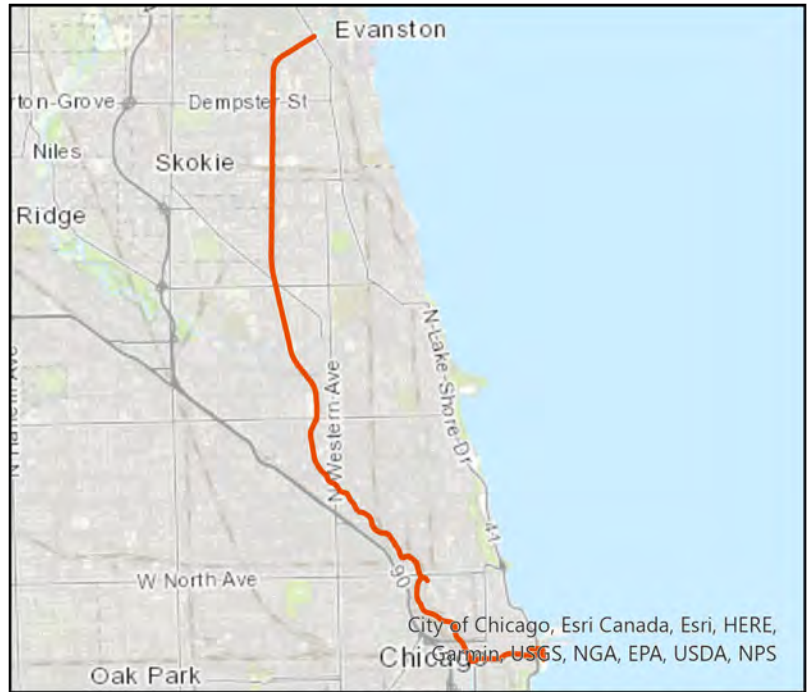
No Zone 4: Chicago Sanitary & Ship Canal, Damen Avenue to Cal-Sag Junction

No Zone 5: Cal-Sag Channel and Little Calumet River, Bishop Ford to Cal-Sag Junction

No Other Zone:

0.00 Est. Amt. of Debris from Routine Operations (Cubic Yards)

(Note: one garbage bag = 50 gallons = 6.0 cubic feet = 0.25 cubic yards)



## Special Operations (CSO Events)

### Location (Waterways):

A. Storm Number (If available at the time of Call out, or TBD and written in after event)

B. All Clear Issued at: Date and Time (Call Systems Dispatcher at get official all clear)

C. Start Time Date and Time (Must be within 24 hours of the all clear)

D. Justification for delayed start if not within 24 hours of the all clear:

Mechanical failure: No	Unsafe conditions: No	
Fog: No	Limited Visibility: No	
Ice: No	Lightning: No	Other: No
Equipment icing: No	High Flow: No	
High Wind: No	Darkness: No	

E. Additional Comments:

Est. Amt. of Debris from Special Operations (Cubic Yards): 0.00

(Note: one garbage bag = 50 gallons = 6.0 cubic feet = 0.25 cubic yards)

## Description and Possible Source

### Debris Type

Cans: No	Logs: No	Clothing/Apparel: No
Glass Bottles: No	Wood: No	Sporting Goods: No
Tree: No	Milk Crate: No	Rubber Material: Yes
Styrofoam: No	Condoms: No	Food: No
Plastic: No	Sanitary Napkin: No	Fish: No
Cardboard: No	Paper: No	
Other 1:	Other 5:	
Other 2:	Other 6:	
Other 3:	Other 7:	
Other 4:	Other 8:	

# Floatable Log FL2021-1045

Pilot: vonheimburgk@mwrdr.org Date: 4/9/2021

Boat: Pontoon Boat 3 (PB3) # of Pilots: 1

# of Hoisters: 0 # of MLAS: 1

## Routine Operations

### Location (Waterways):

Yes Zone 1: North Branch and North Shore Channel, Kinzie Street to Main Street

Yes Zone 2: Chicago River and South Branch of the Chicago River, CRCW to Amtrak

No Zone 3: South Branch Chicago River and South Fork of the SBCR, Amtrak to RAPS

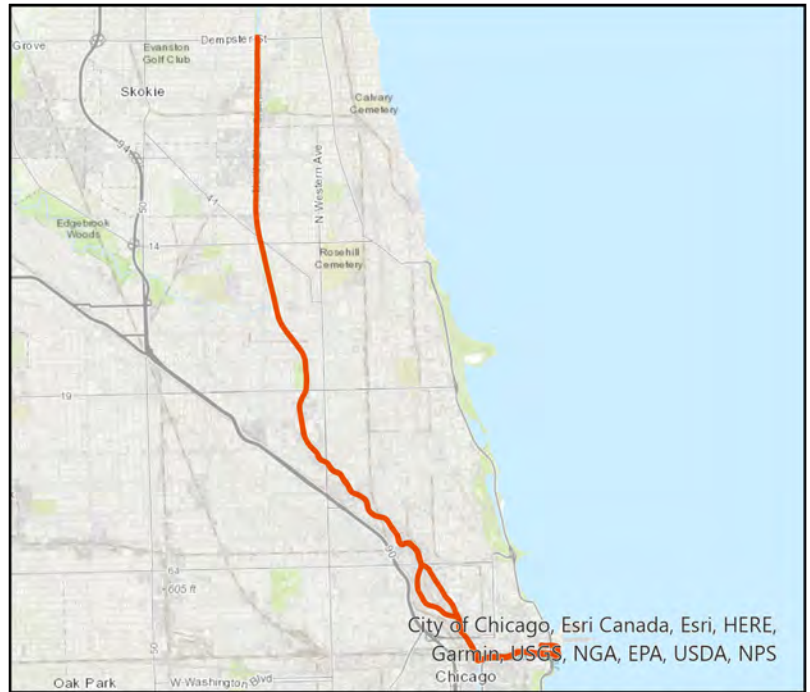
No Zone 4: Chicago Sanitary & Ship Canal, Damen Avenue to Cal-Sag Junction

No Zone 5: Cal-Sag Channel and Little Calumet River, Bishop Ford to Cal-Sag Junction

No Other Zone:

0.00 Est. Amt. of Debris from Routine Operations (Cubic Yards)

(Note: one garbage bag = 50 gallons = 6.0 cubic feet = 0.25 cubic yards)



## Special Operations (CSO Events)

### Location (Waterways):

A. Storm Number (If available at the time of Call out, or TBD and written in after event)

B. All Clear Issued at: Date and Time (Call Systems Dispatcher at get official all clear)

C. Start Time Date and Time (Must be within 24 hours of the all clear)

D. Justification for delayed start if not within 24 hours of the all clear:

Mechanical failure: No	Unsafe conditions: No	
Fog: No	Limited Visibility: No	
Ice: No	Lightning: No	Other: No
Equipment icing: No	High Flow: No	
High Wind: No	Darkness: No	

E. Additional Comments:

Est. Amt. of Debris from Special Operations (Cubic Yards): 0.00

(Note: one garbage bag = 50 gallons = 6.0 cubic feet = 0.25 cubic yards)

## Description and Possible Source

### Debris Type

Cans: No	Logs: No	Clothing/Apparel: No
Glass Bottles: No	Wood: No	Sporting Goods: No
Tree: No	Milk Crate: No	Rubber Material: Yes
Styrofoam: No	Condoms: No	Food: No
Plastic: No	Sanitary Napkin: No	Fish: No
Cardboard: No	Paper: No	
Other 1:	Other 5:	
Other 2:	Other 6:	
Other 3:	Other 7:	
Other 4:	Other 8:	



# Floatable Log FL2021-1046

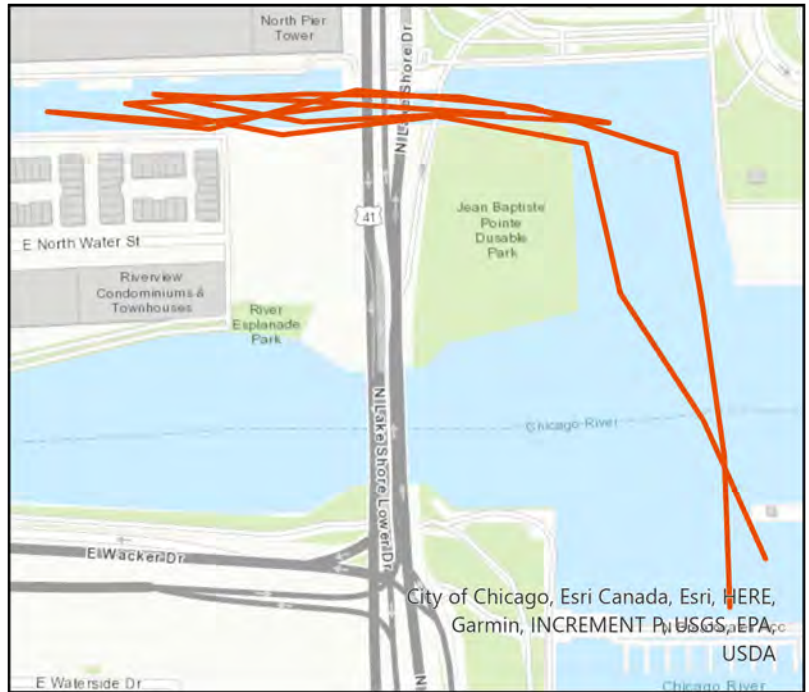
Pilot: patelk6@mwrdr.org      Date: 4/9/2021  
 Boat: Skimmer Boat 1 (SB1)      # of Pilots: 2  
 # of Hoisters: 0      # of MLAS: 0

## Routine Operations

### Location (Waterways):

- No Zone 1: North Branch and North Shore Channel, Kinzie Street to Main Street
- Yes Zone 2: Chicago River and South Branch of the Chicago River, CRCW to Amtrak
- No Zone 3: South Branch Chicago River and South Fork of the SBCR, Amtrak to RAPS
- No Zone 4: Chicago Sanitary & Ship Canal, Damen Avenue to Cal-Sag Junction
- No Zone 5: Cal-Sag Channel and Little Calumet River, Bishop Ford to Cal-Sag Junction
- No Other Zone:

0.75 Est. Amt. of Debris from Routine Operations (Cubic Yards)  
 (Note: one garbage bag = 50 gallons = 6.0 cubic feet = 0.25 cubic yards)



## Special Operations (CSO Events)

### Location (Waterways):

- A. Storm Number (If available at the time of Call out, or TBD and written in after event)
- B. All Clear Issued at: Date and Time (Call Systems Dispatcher at get official all clear)
- C. Start Time Date and Time (Must be within 24 hours of the all clear)
- D. Justification for delayed start if not within 24 hours of the all clear:

Mechanical failure: No	Unsafe conditions: No	
Fog: No	Limited Visibility: No	
Ice: No	Lightning: No	Other: No
Equipment icing: No	High Flow: No	
High Wind: No	Darkness: No	

### E. Additional Comments:

Est. Amt. of Debris from Special Operations (Cubic Yards): 0.00  
 (Note: one garbage bag = 50 gallons = 6.0 cubic feet = 0.25 cubic yards)

## Description and Possible Source

### Debris Type

Cans: Yes	Logs: No	Clothing/Apparel: No
Glass Bottles: No	Wood: No	Sporting Goods: No
Tree: Yes	Milk Crate: No	Rubber Material: Yes
Styrofoam: Yes	Condoms: Yes	Food: Yes
Plastic: Yes	Sanitary Napkin: Yes	Fish: No
Cardboard: Yes	Paper: Yes	
Other 1:	Other 5:	
Other 2:	Other 6:	
Other 3:	Other 7:	
Other 4:	Other 8:	

# Floatable Log FL2021-1048

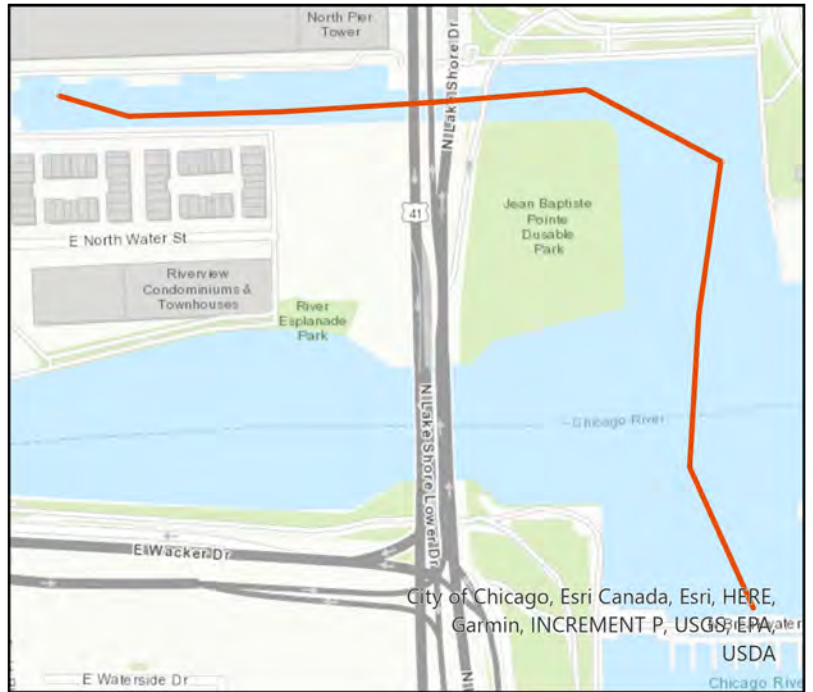
Pilot: patelk6@mwrdr.org      Date: 4/12/2021  
 Boat: Skimmer Boat 1 (SB1)      # of Pilots: 2  
 # of Hoisters: 0      # of MLAS: 0

## Routine Operations

### Location (Waterways):

- No Zone 1: North Branch and North Shore Channel, Kinzie Street to Main Street
- Yes Zone 2: Chicago River and South Branch of the Chicago River, CRCW to Amtrak
- No Zone 3: South Branch Chicago River and South Fork of the SBCR, Amtrak to RAPS
- No Zone 4: Chicago Sanitary & Ship Canal, Damen Avenue to Cal-Sag Junction
- No Zone 5: Cal-Sag Channel and Little Calumet River, Bishop Ford to Cal-Sag Junction
- No Other Zone:

0.25 Est. Amt. of Debris from Routine Operations (Cubic Yards)  
 (Note: one garbage bag = 50 gallons = 6.0 cubic feet = 0.25 cubic yards)



## Special Operations (CSO Events)

### Location (Waterways):

- A. Storm Number (If available at the time of Call out, or TBD and written in after event)
- B. All Clear Issued at: Date and Time (Call Systems Dispatcher at get official all clear)
- C. Start Time Date and Time (Must be within 24 hours of the all clear)
- D. Justification for delayed start if not within 24 hours of the all clear:

Mechanical failure: No	Unsafe conditions: No	
Fog: No	Limited Visibility: No	
Ice: No	Lightning: No	Other: No
Equipment icing: No	High Flow: No	
High Wind: No	Darkness: No	

### E. Additional Comments:

Est. Amt. of Debris from Special Operations (Cubic Yards): 0.00  
 (Note: one garbage bag = 50 gallons = 6.0 cubic feet = 0.25 cubic yards)

## Description and Possible Source

### Debris Type

Cans: No	Logs: No	Clothing/Apparel: No
Glass Bottles: No	Wood: No	Sporting Goods: No
Tree: No	Milk Crate: No	Rubber Material: No
Styrofoam: No	Condoms: No	Food: No
Plastic: No	Sanitary Napkin: No	Fish: No
Cardboard: No	Paper: No	
Other 1:	Other 5:	
Other 2:	Other 6:	
Other 3:	Other 7:	
Other 4:	Other 8:	

# Floatable Log FL2021-1047

Pilot: vonheimburgk@mwrd.org Date: 4/12/2021

Boat: Pontoon Boat 3 (PB3) # of Pilots: 2

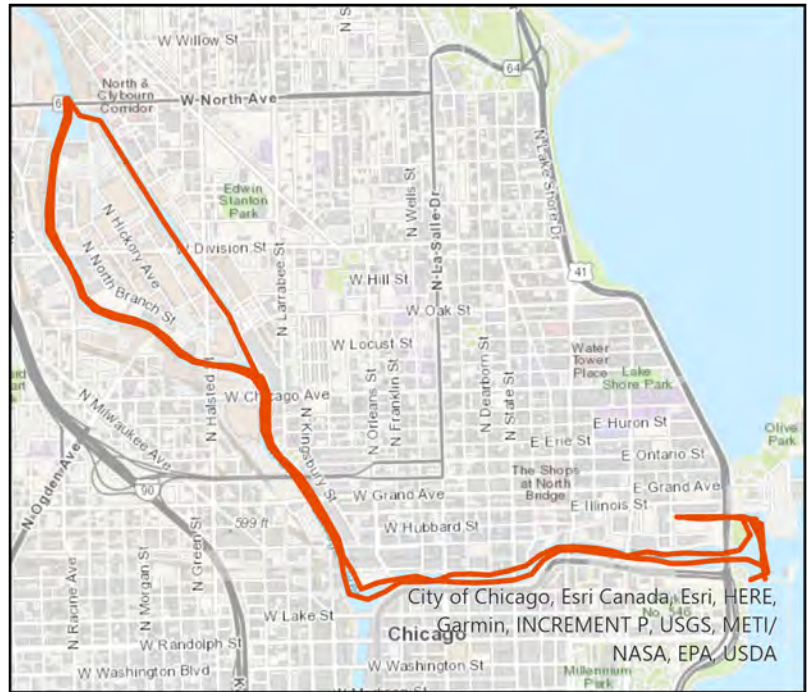
# of Hoisters: 0 # of MLAS: 1

## Routine Operations

Location (Waterways):

- Yes Zone 1: North Branch and North Shore Channel, Kinzie Street to Main Street
- Yes Zone 2: Chicago River and South Branch of the Chicago River, CRCW to Amtrak
- No Zone 3: South Branch Chicago River and South Fork of the SBCR, Amtrak to RAPS
- No Zone 4: Chicago Sanitary & Ship Canal, Damen Avenue to Cal-Sag Junction
- No Zone 5: Cal-Sag Channel and Little Calumet River, Bishop Ford to Cal-Sag Junction
- No Other Zone:

0.00 Est. Amt. of Debris from Routine Operations (Cubic Yards)  
 (Note: one garbage bag = 50 gallons = 6.0 cubic feet = 0.25 cubic yards)



## Special Operations (CSO Events)

Location (Waterways):

- A. Storm Number (If available at the time of Call out, or TBD and written in after event)
- B. All Clear Issued at: Date and Time (Call Systems Dispatcher at get official all clear)
- C. Start Time Date and Time (Must be within 24 hours of the all clear)
- D. Justification for delayed start if not within 24 hours of the all clear:

Mechanical failure: No	Unsafe conditions: No	
Fog: No	Limited Visibility: No	
Ice: No	Lightning: No	Other: No
Equipment icing: No	High Flow: No	
High Wind: No	Darkness: No	

E. Additional Comments:

Est. Amt. of Debris from Special Operations (Cubic Yards): 0.00  
 (Note: one garbage bag = 50 gallons = 6.0 cubic feet = 0.25 cubic yards)

## Description and Possible Source

Debris Type

Cans: No	Logs: No	Clothing/Apparel: No
Glass Bottles: No	Wood: No	Sporting Goods: No
Tree: No	Milk Crate: No	Rubber Material: No
Styrofoam: No	Condoms: No	Food: No
Plastic: No	Sanitary Napkin: No	Fish: No
Cardboard: No	Paper: No	
Other 1:	Other 5:	
Other 2:	Other 6:	
Other 3:	Other 7:	
Other 4:	Other 8:	



# Floatable Log FL2021-1049

Pilot: vonheimburgk@mwrld.org Date: 4/13/2021

Boat: Pontoon Boat 3 (PB3) # of Pilots: 2

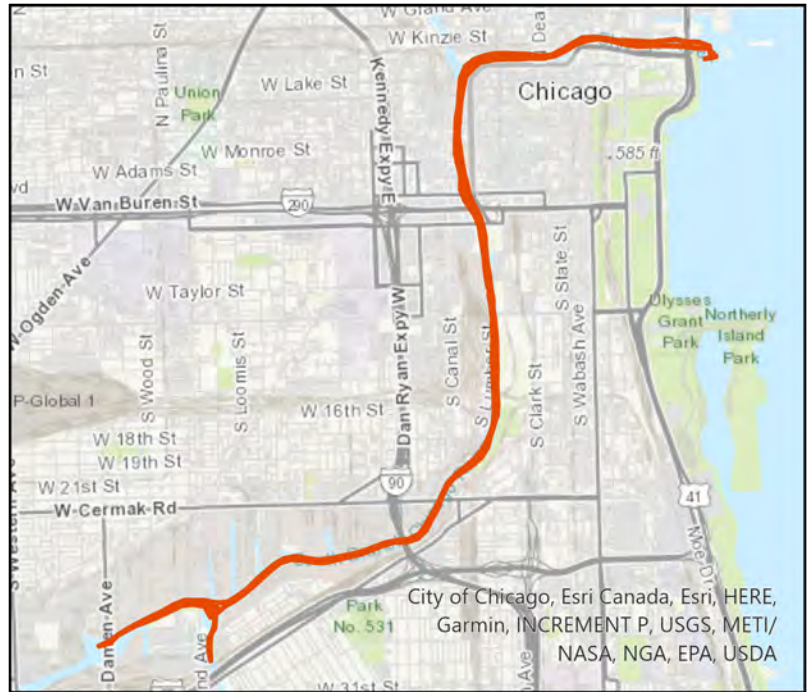
# of Hoisters: 0 # of MLAS: 0

## Routine Operations

Location (Waterways):

- No Zone 1: North Branch and North Shore Channel, Kinzie Street to Main Street
- Yes Zone 2: Chicago River and South Branch of the Chicago River, CRCW to Amtrak
- Yes Zone 3: South Branch Chicago River and South Fork of the SBCR, Amtrak to RAPS
- Yes Zone 4: Chicago Sanitary & Ship Canal, Damen Avenue to Cal-Sag Junction
- No Zone 5: Cal-Sag Channel and Little Calumet River, Bishop Ford to Cal-Sag Junction
- No Other Zone:

0.75 Est. Amt. of Debris from Routine Operations (Cubic Yards)  
 (Note: one garbage bag = 50 gallons = 6.0 cubic feet = 0.25 cubic yards)



## Special Operations (CSO Events)

Location (Waterways):

- A. Storm Number (If available at the time of Call out, or TBD and written in after event)
- B. All Clear Issued at: Date and Time (Call Systems Dispatcher at get official all clear)
- C. Start Time Date and Time (Must be within 24 hours of the all clear)
- D. Justification for delayed start if not within 24 hours of the all clear:

Mechanical failure: No	Unsafe conditions: No	
Fog: No	Limited Visibility: No	
Ice: No	Lightning: No	Other: No
Equipment icing: No	High Flow: No	
High Wind: No	Darkness: No	

E. Additional Comments:

Est. Amt. of Debris from Special Operations (Cubic Yards): 0.00  
 (Note: one garbage bag = 50 gallons = 6.0 cubic feet = 0.25 cubic yards)

## Description and Possible Source

Debris Type

Cans: Yes	Logs: Yes	Clothing/Apparel: Yes
Glass Bottles: Yes	Wood: No	Sporting Goods: Yes
Tree: Yes	Milk Crate: Yes	Rubber Material: Yes
Styrofoam: Yes	Condoms: Yes	Food: Yes
Plastic: Yes	Sanitary Napkin: Yes	Fish: No
Cardboard: Yes	Paper: Yes	
Other 1:	Other 5:	
Other 2:	Other 6:	
Other 3:	Other 7:	
Other 4:	Other 8:	

# Floatable Log FL2021-1051

Pilot: vonheimburgk@mwrdd.org Date: 4/14/2021

Boat: Work Boat (WB1)

# of Pilots: 1

# of Hoisters: 0

# of MLAS: 1

## Routine Operations

Location (Waterways):

Yes Zone 1: North Branch and North Shore Channel, Kinzie Street to Main Street

Yes Zone 2: Chicago River and South Branch of the Chicago River, CRCW to Amtrak

Yes Zone 3: South Branch Chicago River and South Fork of the SBCR, Amtrak to RAPS

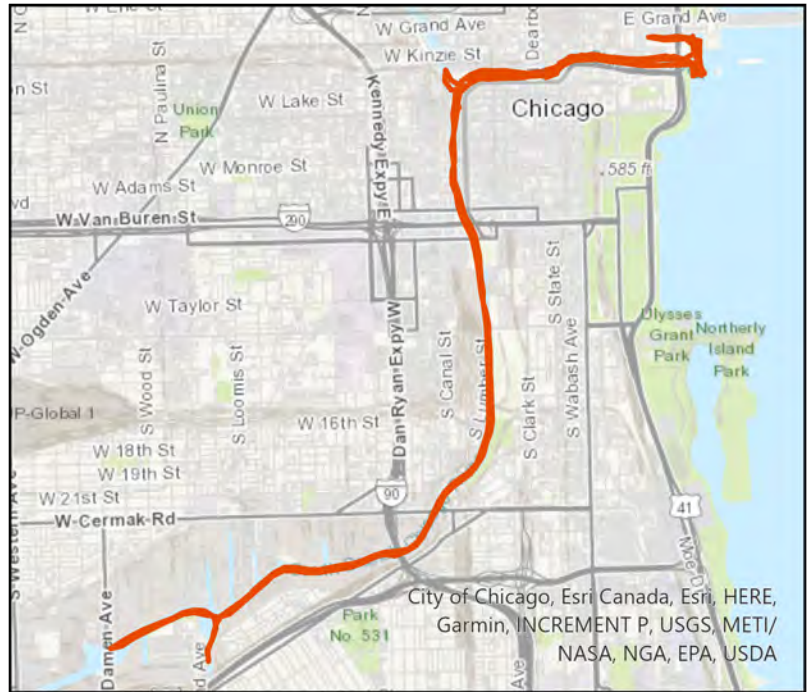
No Zone 4: Chicago Sanitary & Ship Canal, Damen Avenue to Cal-Sag Junction

No Zone 5: Cal-Sag Channel and Little Calumet River, Bishop Ford to Cal-Sag Junction

No Other Zone:

0.00 Est. Amt. of Debris from Routine Operations (Cubic Yards)

(Note: one garbage bag = 50 gallons = 6.0 cubic feet = 0.25 cubic yards)



## Special Operations (CSO Events)

Location (Waterways):

- A. Storm Number (If available at the time of Call out, or TBD and written in after event)
- B. All Clear Issued at: Date and Time (Call Systems Dispatcher at get official all clear)
- C. Start Time Date and Time (Must be within 24 hours of the all clear)
- D. Justification for delayed start if not within 24 hours of the all clear:

Mechanical failure: No	Unsafe conditions: No	
Fog: No	Limited Visibility: No	
Ice: No	Lightning: No	Other: No
Equipment icing: No	High Flow: No	
High Wind: No	Darkness: No	

E. Additional Comments:

Est. Amt. of Debris from Special Operations (Cubic Yards): 0.00  
 (Note: one garbage bag = 50 gallons = 6.0 cubic feet = 0.25 cubic yards)

## Description and Possible Source

Debris Type

Cans: No	Logs: No	Clothing/Apparel: No
Glass Bottles: No	Wood: No	Sporting Goods: No
Tree: No	Milk Crate: No	Rubber Material: No
Styrofoam: No	Condoms: No	Food: No
Plastic: No	Sanitary Napkin: No	Fish: No
Cardboard: No	Paper: No	
Other 1:	Other 5:	
Other 2:	Other 6:	
Other 3:	Other 7:	
Other 4:	Other 8:	

# Floatable Log FL2021-1050

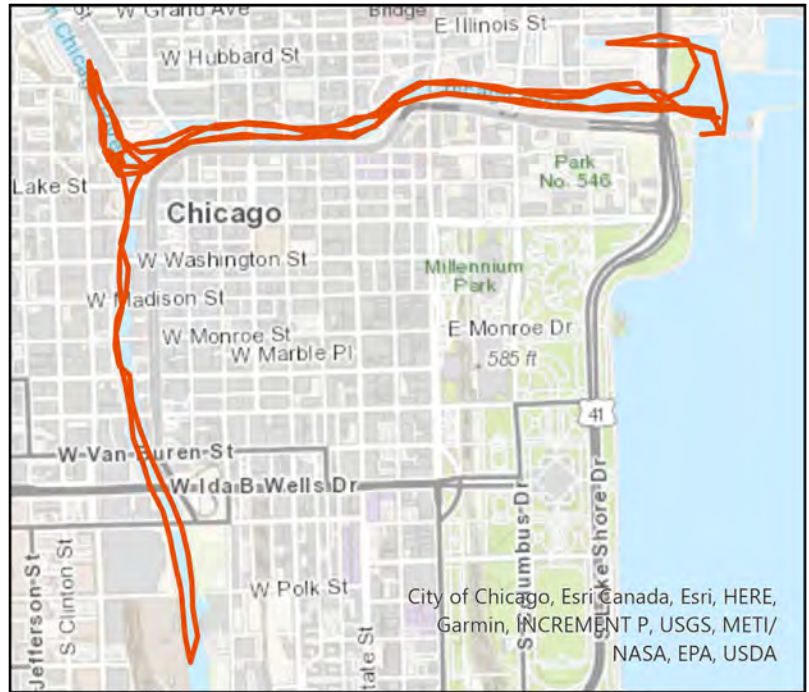
Pilot: patelk6@mwrdd.org      Date: 4/14/2021  
Boat: Skimmer Boat 1 (SB1)      # of Pilots: 1  
# of Hoisters: 0      # of MLAS: 1

## Routine Operations

### Location (Waterways):

- Yes Zone 1: North Branch and North Shore Channel, Kinzie Street to Main Street
- Yes Zone 2: Chicago River and South Branch of the Chicago River, CRCW to Amtrak
- No Zone 3: South Branch Chicago River and South Fork of the SBCR, Amtrak to RAPS
- No Zone 4: Chicago Sanitary & Ship Canal, Damen Avenue to Cal-Sag Junction
- No Zone 5: Cal-Sag Channel and Little Calumet River, Bishop Ford to Cal-Sag Junction
- No Other Zone:

0.25 Est. Amt. of Debris from Routine Operations (Cubic Yards)  
(Note: one garbage bag = 50 gallons = 6.0 cubic feet = 0.25 cubic yards)



## Special Operations (CSO Events)

### Location (Waterways):

- A. Storm Number (If available at the time of Call out, or TBD and written in after event)
- B. All Clear Issued at: Date and Time (Call Systems Dispatcher at get official all clear)
- C. Start Time Date and Time (Must be within 24 hours of the all clear)
- D. Justification for delayed start if not within 24 hours of the all clear:

Mechanical failure: No	Unsafe conditions: No	
Fog: No	Limited Visibility: No	
Ice: No	Lightning: No	Other: No
Equipment icing: No	High Flow: No	
High Wind: No	Darkness: No	

### E. Additional Comments:

Est. Amt. of Debris from Special Operations (Cubic Yards): 0.00  
(Note: one garbage bag = 50 gallons = 6.0 cubic feet = 0.25 cubic yards)

## Description and Possible Source

### Debris Type

Cans: Yes	Logs: Yes	Clothing/Apparel: No
Glass Bottles: Yes	Wood: No	Sporting Goods: No
Tree: Yes	Milk Crate: No	Rubber Material: No
Styrofoam: Yes	Condoms: No	Food: Yes
Plastic: Yes	Sanitary Napkin: Yes	Fish: No
Cardboard: No	Paper: Yes	
Other 1:	Other 5:	
Other 2:	Other 6:	
Other 3:	Other 7:	
Other 4:	Other 8:	





# Floatable Log FL2021-1052

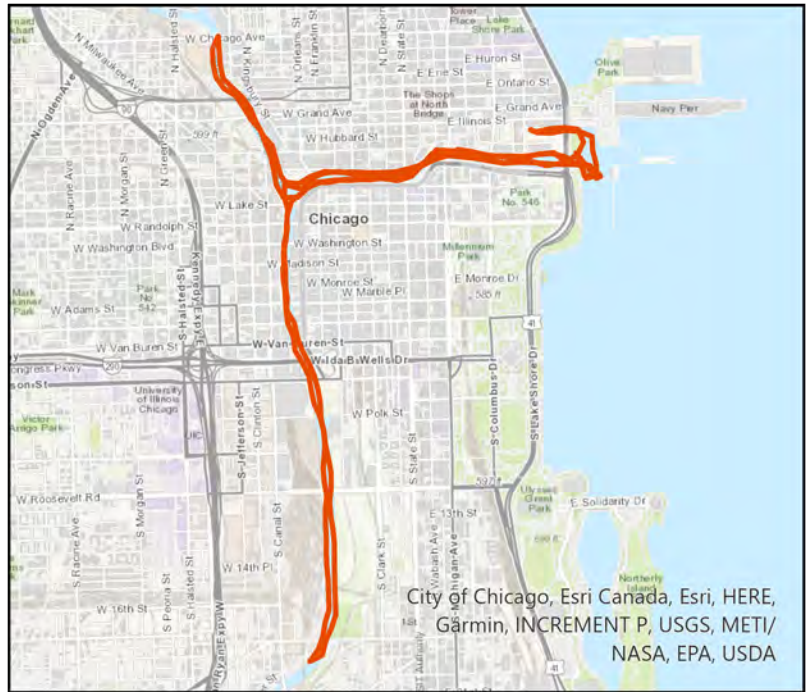
Pilot: patelk6@mwrdr.org      Date: 4/16/2021  
 Boat: Skimmer Boat 1 (SB1)      # of Pilots: 1  
 # of Hoisters: 0      # of MLAS: 1

## Routine Operations

### Location (Waterways):

- Yes Zone 1: North Branch and North Shore Channel, Kinzie Street to Main Street
- Yes Zone 2: Chicago River and South Branch of the Chicago River, CRCW to Amtrak
- No Zone 3: South Branch Chicago River and South Fork of the SBCR, Amtrak to RAPS
- No Zone 4: Chicago Sanitary & Ship Canal, Damen Avenue to Cal-Sag Junction
- No Zone 5: Cal-Sag Channel and Little Calumet River, Bishop Ford to Cal-Sag Junction
- No Other Zone:

0.10 Est. Amt. of Debris from Routine Operations (Cubic Yards)  
 (Note: one garbage bag = 50 gallons = 6.0 cubic feet = 0.25 cubic yards)



City of Chicago, Esri Canada, Esri, HERE, Garmin, INCREMENT P, USGS, METI/NASA, EPA, USDA

## Special Operations (CSO Events)

### Location (Waterways):

- A. Storm Number (If available at the time of Call out, or TBD and written in after event)
- B. All Clear Issued at: Date and Time (Call Systems Dispatcher at get official all clear)
- C. Start Time Date and Time (Must be within 24 hours of the all clear)
- D. Justification for delayed start if not within 24 hours of the all clear:

Mechanical failure: No	Unsafe conditions: No	
Fog: No	Limited Visibility: No	
Ice: No	Lightning: No	Other: No
Equipment icing: No	High Flow: No	
High Wind: No	Darkness: No	

### E. Additional Comments:

Est. Amt. of Debris from Special Operations (Cubic Yards): 0.00  
 (Note: one garbage bag = 50 gallons = 6.0 cubic feet = 0.25 cubic yards)

## Description and Possible Source

### Debris Type

Cans: Yes	Logs: Yes	Clothing/Apparel: No
Glass Bottles: Yes	Wood: No	Sporting Goods: No
Tree: Yes	Milk Crate: No	Rubber Material: No
Styrofoam: Yes	Condoms: No	Food: Yes
Plastic: Yes	Sanitary Napkin: Yes	Fish: No
Cardboard: No	Paper: Yes	
Other 1:	Other 5:	
Other 2:	Other 6:	
Other 3:	Other 7:	
Other 4:	Other 8:	

# Floatable Log FL2021-1057

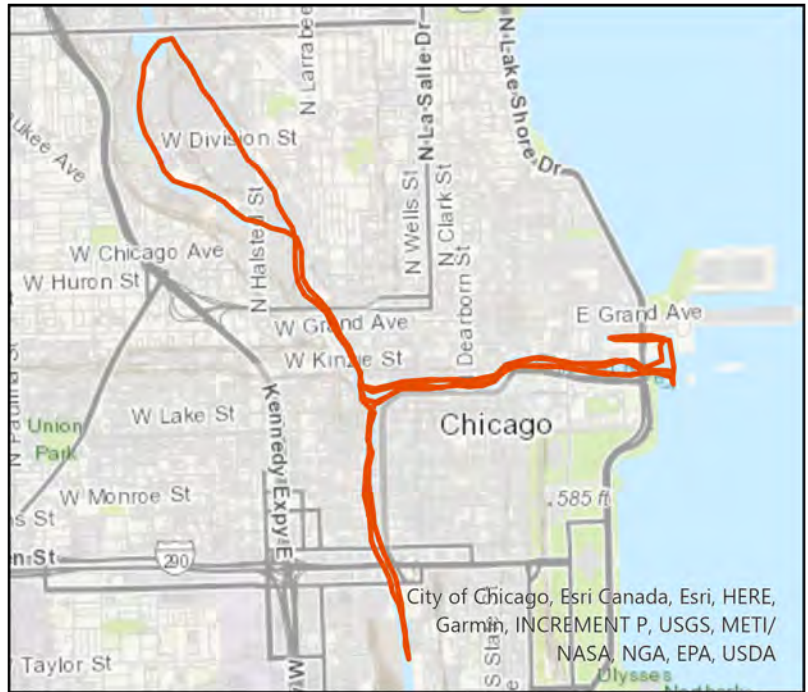
Pilot: patelk6@mwrdr.org      Date: 4/19/2021  
 Boat: Skimmer Boat 1 (SB1)      # of Pilots: 1  
 # of Hoisters: 0      # of MLAS: 1

## Routine Operations

### Location (Waterways):

- Yes Zone 1: North Branch and North Shore Channel, Kinzie Street to Main Street
- Yes Zone 2: Chicago River and South Branch of the Chicago River, CRCW to Amtrak
- No Zone 3: South Branch Chicago River and South Fork of the SBCR, Amtrak to RAPS
- No Zone 4: Chicago Sanitary & Ship Canal, Damen Avenue to Cal-Sag Junction
- No Zone 5: Cal-Sag Channel and Little Calumet River, Bishop Ford to Cal-Sag Junction
- No Other Zone:

0.75 Est. Amt. of Debris from Routine Operations (Cubic Yards)  
 (Note: one garbage bag = 50 gallons = 6.0 cubic feet = 0.25 cubic yards)



## Special Operations (CSO Events)

### Location (Waterways):

- A. Storm Number (If available at the time of Call out, or TBD and written in after event)
- B. All Clear Issued at: Date and Time (Call Systems Dispatcher at get official all clear)
- C. Start Time Date and Time (Must be within 24 hours of the all clear)
- D. Justification for delayed start if not within 24 hours of the all clear:

Mechanical failure: No	Unsafe conditions: No	
Fog: No	Limited Visibility: No	
Ice: No	Lightning: No	Other: No
Equipment icing: No	High Flow: No	
High Wind: No	Darkness: No	

### E. Additional Comments:

Est. Amt. of Debris from Special Operations (Cubic Yards): 0.00  
 (Note: one garbage bag = 50 gallons = 6.0 cubic feet = 0.25 cubic yards)

## Description and Possible Source

### Debris Type

Cans: Yes	Logs: Yes	Clothing/Apparel: No
Glass Bottles: Yes	Wood: No	Sporting Goods: Yes
Tree: Yes	Milk Crate: No	Rubber Material: No
Styrofoam: Yes	Condoms: No	Food: Yes
Plastic: Yes	Sanitary Napkin: No	Fish: No
Cardboard: Yes	Paper: Yes	
Other 1: doll	Other 5:	
Other 2:	Other 6:	
Other 3:	Other 7:	
Other 4:	Other 8:	



# Floatable Log FL2021-1058

Pilot: vonheimburgk@mwrd.org Date: 4/19/2021

Boat: Pontoon Boat 3 (PB3) # of Pilots: 1

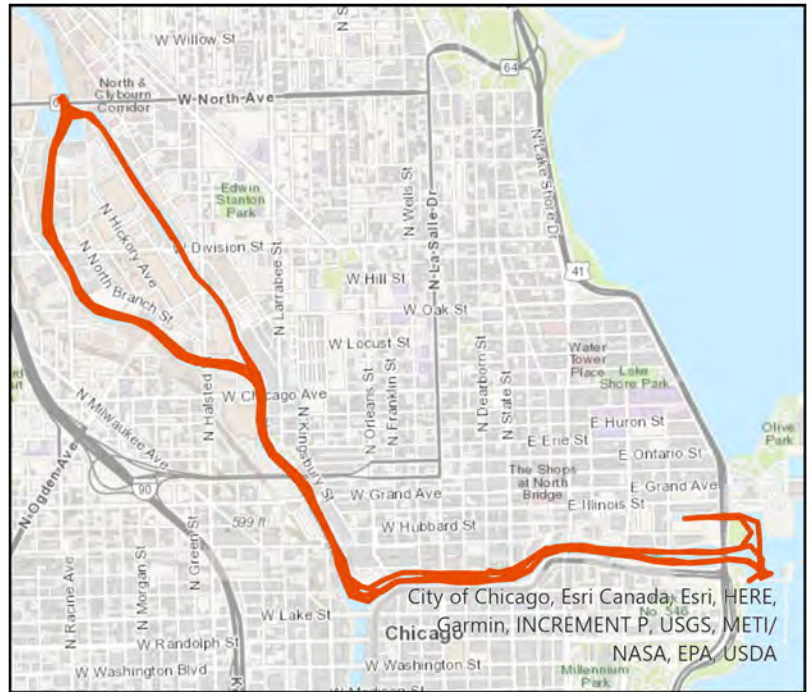
# of Hoisters: 0 # of MLAS: 0

## Routine Operations

Location (Waterways):

- Yes Zone 1: North Branch and North Shore Channel, Kinzie Street to Main Street
- Yes Zone 2: Chicago River and South Branch of the Chicago River, CRCW to Amtrak
- No Zone 3: South Branch Chicago River and South Fork of the SBCR, Amtrak to RAPS
- No Zone 4: Chicago Sanitary & Ship Canal, Damen Avenue to Cal-Sag Junction
- No Zone 5: Cal-Sag Channel and Little Calumet River, Bishop Ford to Cal-Sag Junction
- No Other Zone:

0.00 Est. Amt. of Debris from Routine Operations (Cubic Yards)  
 (Note: one garbage bag = 50 gallons = 6.0 cubic feet = 0.25 cubic yards)



## Special Operations (CSO Events)

Location (Waterways):

- A. Storm Number (If available at the time of Call out, or TBD and written in after event)
- B. All Clear Issued at: Date and Time (Call Systems Dispatcher at get official all clear)
- C. Start Time Date and Time (Must be within 24 hours of the all clear)
- D. Justification for delayed start if not within 24 hours of the all clear:

Mechanical failure: No	Unsafe conditions: No	
Fog: No	Limited Visibility: No	
Ice: No	Lightning: No	Other: No
Equipment icing: No	High Flow: No	
High Wind: No	Darkness: No	

E. Additional Comments:

Est. Amt. of Debris from Special Operations (Cubic Yards): 0.00  
 (Note: one garbage bag = 50 gallons = 6.0 cubic feet = 0.25 cubic yards)

## Description and Possible Source

Debris Type

Cans: No	Logs: Yes	Clothing/Apparel: No
Glass Bottles: No	Wood: No	Sporting Goods: No
Tree: No	Milk Crate: No	Rubber Material: No
Styrofoam: No	Condoms: No	Food: No
Plastic: No	Sanitary Napkin: No	Fish: No
Cardboard: No	Paper: No	
Other 1:	Other 5:	
Other 2:	Other 6:	
Other 3:	Other 7:	
Other 4:	Other 8:	

# Floatable Log FL2021-1061

Pilot: vonheimburgk@mwrdd.org Date: 4/20/2021

Boat: Pontoon Boat 3 (PB3) # of Pilots: 1

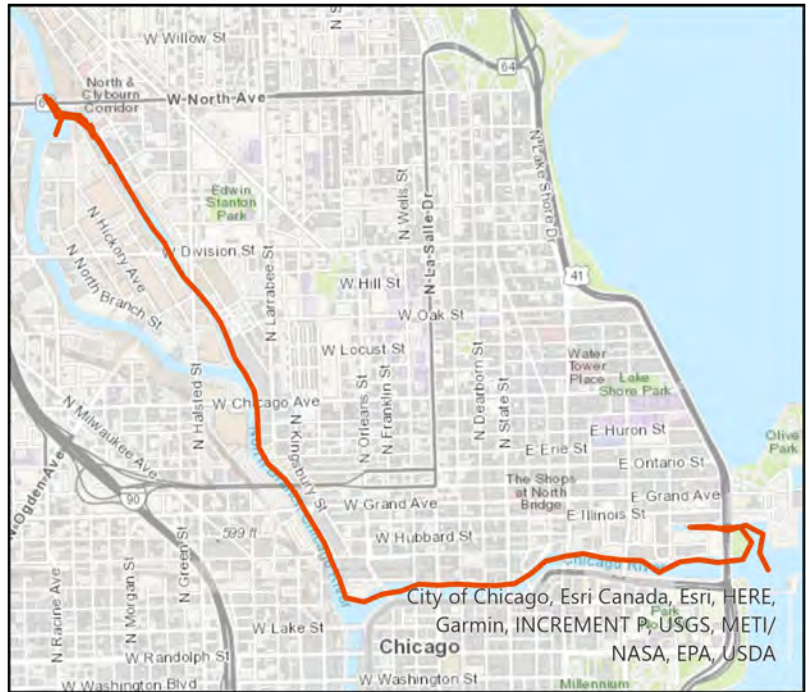
# of Hoisters: 0 # of MLAS: 1

## Routine Operations

Location (Waterways):

- Yes Zone 1: North Branch and North Shore Channel, Kinzie Street to Main Street
- Yes Zone 2: Chicago River and South Branch of the Chicago River, CRCW to Amtrak
- No Zone 3: South Branch Chicago River and South Fork of the SBCR, Amtrak to RAPS
- No Zone 4: Chicago Sanitary & Ship Canal, Damen Avenue to Cal-Sag Junction
- No Zone 5: Cal-Sag Channel and Little Calumet River, Bishop Ford to Cal-Sag Junction
- No Other Zone:

0.00 Est. Amt. of Debris from Routine Operations (Cubic Yards)  
 (Note: one garbage bag = 50 gallons = 6.0 cubic feet = 0.25 cubic yards)



## Special Operations (CSO Events)

Location (Waterways):

- A. Storm Number (If available at the time of Call out, or TBD and written in after event)
- B. All Clear Issued at: Date and Time (Call Systems Dispatcher at get official all clear)
- C. Start Time Date and Time (Must be within 24 hours of the all clear)
- D. Justification for delayed start if not within 24 hours of the all clear:

Mechanical failure: No	Unsafe conditions: No	
Fog: No	Limited Visibility: No	
Ice: No	Lightning: No	Other: No
Equipment icing: No	High Flow: No	
High Wind: No	Darkness: No	

E. Additional Comments:

Est. Amt. of Debris from Special Operations (Cubic Yards): 0.00  
 (Note: one garbage bag = 50 gallons = 6.0 cubic feet = 0.25 cubic yards)

## Description and Possible Source

Debris Type

Cans: No	Logs: Yes	Clothing/Apparel: No
Glass Bottles: No	Wood: No	Sporting Goods: No
Tree: No	Milk Crate: No	Rubber Material: No
Styrofoam: No	Condoms: No	Food: No
Plastic: No	Sanitary Napkin: No	Fish: No
Cardboard: No	Paper: No	
Other 1:	Other 5:	
Other 2:	Other 6:	
Other 3:	Other 7:	
Other 4:	Other 8:	

# Floatable Log FL2021-1060

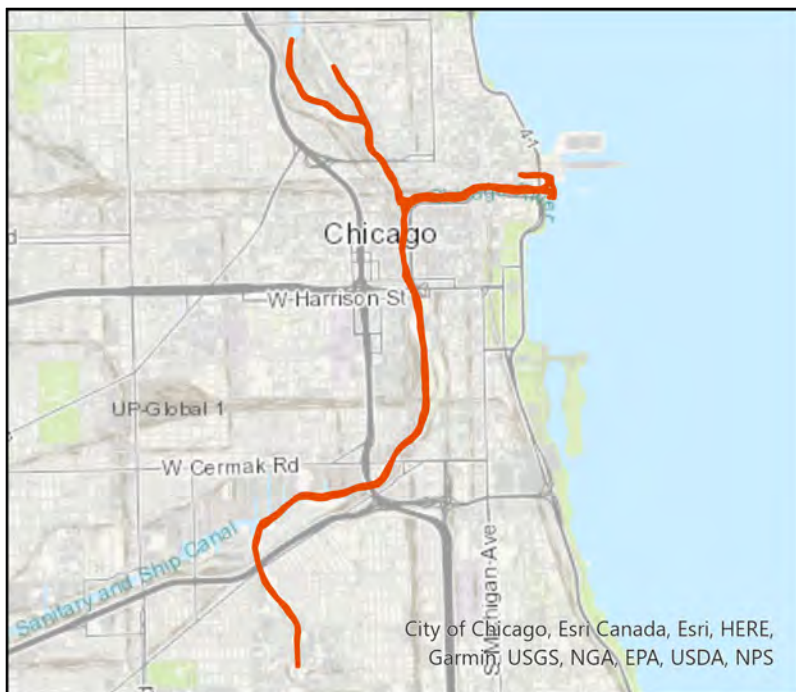
Pilot: patelk6@mwrdr.org      Date: 4/20/2021  
Boat: Skimmer Boat 1 (SB1)      # of Pilots: 1  
# of Hoisters: 0      # of MLAS: 1

## Routine Operations

### Location (Waterways):

- Yes Zone 1: North Branch and North Shore Channel, Kinzie Street to Main Street
- Yes Zone 2: Chicago River and South Branch of the Chicago River, CRCW to Amtrak
- Yes Zone 3: South Branch Chicago River and South Fork of the SBCR, Amtrak to RAPS
- No Zone 4: Chicago Sanitary & Ship Canal, Damen Avenue to Cal-Sag Junction
- No Zone 5: Cal-Sag Channel and Little Calumet River, Bishop Ford to Cal-Sag Junction
- No Other Zone:

0.20 Est. Amt. of Debris from Routine Operations (Cubic Yards)  
(Note: one garbage bag = 50 gallons = 6.0 cubic feet = 0.25 cubic yards)



## Special Operations (CSO Events)

### Location (Waterways):

- A. Storm Number      (If available at the time of Call out, or TBD and written in after event)
- B. All Clear Issued at:      Date and Time (Call Systems Dispatcher at get official all clear)
- C. Start Time      Date and Time (Must be within 24 hours of the all clear)
- D. Justification for delayed start if not within 24 hours of the all clear:

Mechanical failure: No	Unsafe conditions: No	
Fog: No	Limited Visibility: No	
Ice: No	Lightning: No	Other: No
Equipment icing: No	High Flow: No	
High Wind: No	Darkness: No	

### E. Additional Comments:

Est. Amt. of Debris from Special Operations (Cubic Yards): 0.00  
(Note: one garbage bag = 50 gallons = 6.0 cubic feet = 0.25 cubic yards)

## Description and Possible Source

### Debris Type

Cans: Yes	Logs: No	Clothing/Apparel: No
Glass Bottles: No	Wood: No	Sporting Goods: No
Tree: Yes	Milk Crate: No	Rubber Material: No
Styrofoam: Yes	Condoms: No	Food: Yes
Plastic: Yes	Sanitary Napkin: No	Fish: No
Cardboard: No	Paper: Yes	
Other 1:	Other 5:	
Other 2:	Other 6:	
Other 3:	Other 7:	
Other 4:	Other 8:	



# Floatable Log FL2021-1062

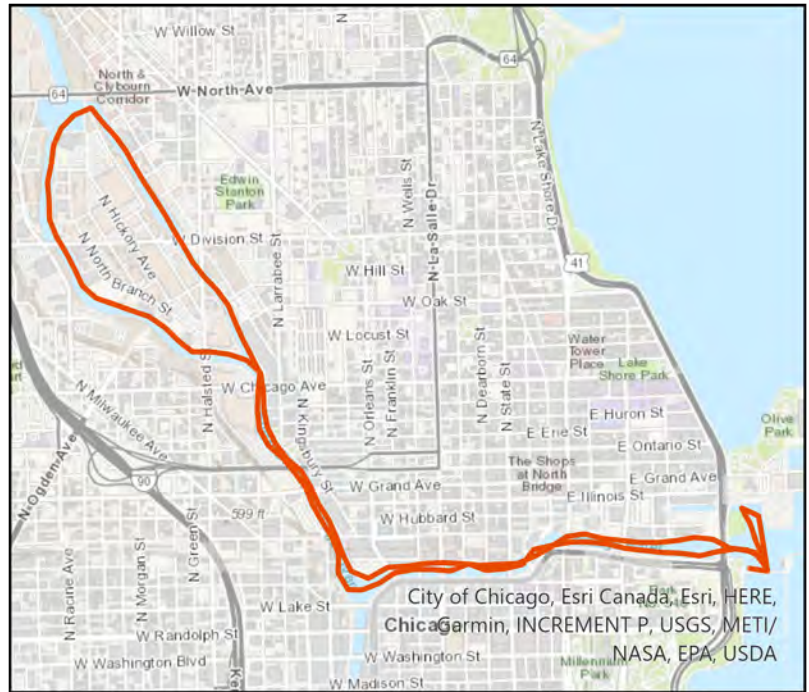
Pilot: patelk6@mwrdr.org      Date: 4/21/2021  
 Boat: Skimmer Boat 1 (SB1)      # of Pilots: 1  
 # of Hoisters: 0      # of MLAS: 1

## Routine Operations

### Location (Waterways):

- Yes Zone 1: North Branch and North Shore Channel, Kinzie Street to Main Street
- Yes Zone 2: Chicago River and South Branch of the Chicago River, CRCW to Amtrak
- No Zone 3: South Branch Chicago River and South Fork of the SBCR, Amtrak to RAPS
- No Zone 4: Chicago Sanitary & Ship Canal, Damen Avenue to Cal-Sag Junction
- No Zone 5: Cal-Sag Channel and Little Calumet River, Bishop Ford to Cal-Sag Junction
- No Other Zone:

0.10 Est. Amt. of Debris from Routine Operations (Cubic Yards)  
 (Note: one garbage bag = 50 gallons = 6.0 cubic feet = 0.25 cubic yards)



## Special Operations (CSO Events)

### Location (Waterways):

- A. Storm Number (If available at the time of Call out, or TBD and written in after event)
- B. All Clear Issued at: Date and Time (Call Systems Dispatcher at get official all clear)
- C. Start Time Date and Time (Must be within 24 hours of the all clear)
- D. Justification for delayed start if not within 24 hours of the all clear:

Mechanical failure: No	Unsafe conditions: No	
Fog: No	Limited Visibility: No	
Ice: No	Lightning: No	Other: No
Equipment icing: No	High Flow: No	
High Wind: No	Darkness: No	

### E. Additional Comments:

Est. Amt. of Debris from Special Operations (Cubic Yards): 0.00  
 (Note: one garbage bag = 50 gallons = 6.0 cubic feet = 0.25 cubic yards)

## Description and Possible Source

### Debris Type

Cans: Yes	Logs: Yes	Clothing/Apparel: No
Glass Bottles: No	Wood: No	Sporting Goods: No
Tree: Yes	Milk Crate: No	Rubber Material: No
Styrofoam: Yes	Condoms: No	Food: No
Plastic: Yes	Sanitary Napkin: No	Fish: No
Cardboard: No	Paper: No	
Other 1:	Other 5:	
Other 2:	Other 6:	
Other 3:	Other 7:	
Other 4:	Other 8:	

# Floatable Log FL2021-1063

Pilot: vonheimburgk@mwrdd.org Date: 4/21/2021

Boat: Work Boat (WB1)

# of Pilots: 1

# of Hoisters: 0

# of MLAS: 1

## Routine Operations

Location (Waterways):

Yes Zone 1: North Branch and North Shore Channel, Kinzie Street to Main Street

Yes Zone 2: Chicago River and South Branch of the Chicago River, CRCW to Amtrak

No Zone 3: South Branch Chicago River and South Fork of the SBCR, Amtrak to RAPS

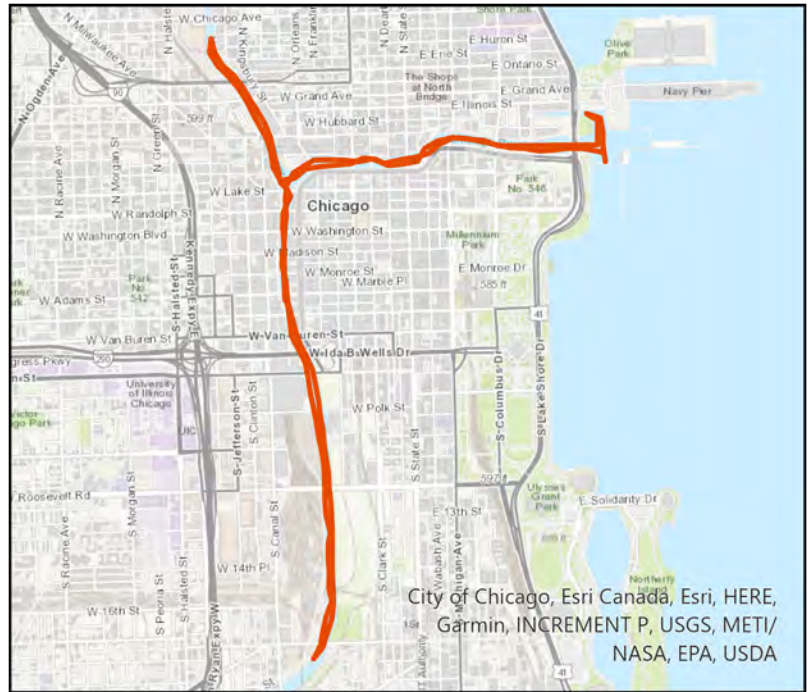
No Zone 4: Chicago Sanitary & Ship Canal, Damen Avenue to Cal-Sag Junction

No Zone 5: Cal-Sag Channel and Little Calumet River, Bishop Ford to Cal-Sag Junction

No Other Zone:

0.00 Est. Amt. of Debris from Routine Operations (Cubic Yards)

(Note: one garbage bag = 50 gallons = 6.0 cubic feet = 0.25 cubic yards)



## Special Operations (CSO Events)

Location (Waterways):

- A. Storm Number (If available at the time of Call out, or TBD and written in after event)
- B. All Clear Issued at: Date and Time (Call Systems Dispatcher at get official all clear)
- C. Start Time Date and Time (Must be within 24 hours of the all clear)
- D. Justification for delayed start if not within 24 hours of the all clear:

Mechanical failure: No	Unsafe conditions: No	
Fog: No	Limited Visibility: No	
Ice: No	Lightning: No	Other: No
Equipment icing: No	High Flow: No	
High Wind: No	Darkness: No	

E. Additional Comments:

Est. Amt. of Debris from Special Operations (Cubic Yards): 0.00  
(Note: one garbage bag = 50 gallons = 6.0 cubic feet = 0.25 cubic yards)

## Description and Possible Source

Debris Type

Cans: No	Logs: No	Clothing/Apparel: No
Glass Bottles: No	Wood: No	Sporting Goods: No
Tree: No	Milk Crate: No	Rubber Material: No
Styrofoam: No	Condoms: No	Food: No
Plastic: No	Sanitary Napkin: No	Fish: No
Cardboard: No	Paper: No	
Other 1:	Other 5:	
Other 2:	Other 6:	
Other 3:	Other 7:	
Other 4:	Other 8:	





# Floatable Log FL2021-1064

Pilot: vonheimburgk@mwr.org Date: 4/22/2021

Boat: Work Boat (WB1)

# of Pilots: 1

# of Hoisters: 0

# of MLAS: 0

## Routine Operations

Location (Waterways):

Yes Zone 1: North Branch and North Shore Channel, Kinzie Street to Main Street

Yes Zone 2: Chicago River and South Branch of the Chicago River, CRCW to Amtrak

No Zone 3: South Branch Chicago River and South Fork of the SBCR, Amtrak to RAPS

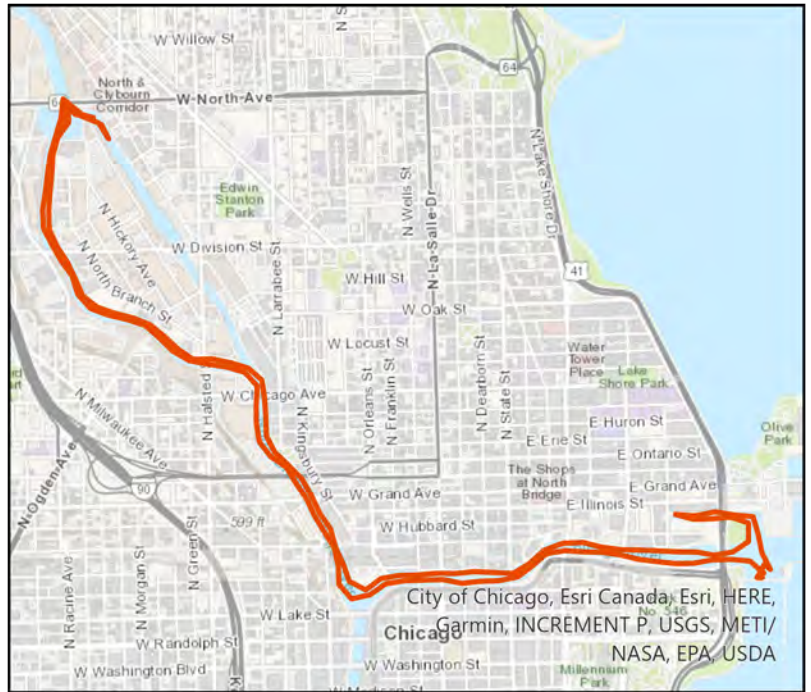
No Zone 4: Chicago Sanitary & Ship Canal, Damen Avenue to Cal-Sag Junction

No Zone 5: Cal-Sag Channel and Little Calumet River, Bishop Ford to Cal-Sag Junction

No Other Zone:

0.00 Est. Amt. of Debris from Routine Operations (Cubic Yards)

(Note: one garbage bag = 50 gallons = 6.0 cubic feet = 0.25 cubic yards)



## Special Operations (CSO Events)

Location (Waterways):

- A. Storm Number (If available at the time of Call out, or TBD and written in after event)
- B. All Clear Issued at: Date and Time (Call Systems Dispatcher at get official all clear)
- C. Start Time Date and Time (Must be within 24 hours of the all clear)
- D. Justification for delayed start if not within 24 hours of the all clear:

Mechanical failure: No	Unsafe conditions: No	Other: No
Fog: No	Limited Visibility: No	
Ice: No	Lightning: No	
Equipment icing: No	High Flow: No	
High Wind: No	Darkness: No	

E. Additional Comments:

Est. Amt. of Debris from Special Operations (Cubic Yards): 0.00  
 (Note: one garbage bag = 50 gallons = 6.0 cubic feet = 0.25 cubic yards)

## Description and Possible Source

Debris Type

Cans: No	Logs: Yes	Clothing/Apparel: No
Glass Bottles: No	Wood: No	Sporting Goods: No
Tree: No	Milk Crate: No	Rubber Material: No
Styrofoam: No	Condoms: No	Food: No
Plastic: No	Sanitary Napkin: No	Fish: No
Cardboard: No	Paper: No	
Other 1:	Other 5:	
Other 2:	Other 6:	
Other 3:	Other 7:	
Other 4:	Other 8:	

# Floatable Log FL2021-1067

Pilot: vonheimburgk@mwr.org Date: 4/23/2021

Boat: Work Boat (WB1)

# of Pilots: 1

# of Hoisters: 0

# of MLAS: 0

## Routine Operations

Location (Waterways):

Yes Zone 1: North Branch and North Shore Channel, Kinzie Street to Main Street

Yes Zone 2: Chicago River and South Branch of the Chicago River, CRCW to Amtrak

No Zone 3: South Branch Chicago River and South Fork of the SBCR, Amtrak to RAPS

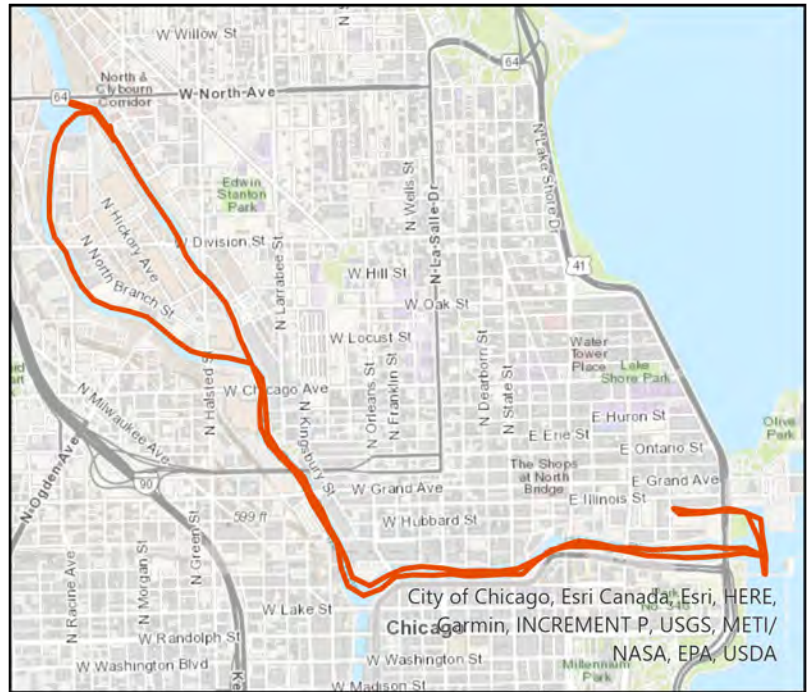
No Zone 4: Chicago Sanitary & Ship Canal, Damen Avenue to Cal-Sag Junction

No Zone 5: Cal-Sag Channel and Little Calumet River, Bishop Ford to Cal-Sag Junction

No Other Zone:

0.00 Est. Amt. of Debris from Routine Operations (Cubic Yards)

(Note: one garbage bag = 50 gallons = 6.0 cubic feet = 0.25 cubic yards)



## Special Operations (CSO Events)

Location (Waterways):

- A. Storm Number (If available at the time of Call out, or TBD and written in after event)
- B. All Clear Issued at: Date and Time (Call Systems Dispatcher at get official all clear)
- C. Start Time Date and Time (Must be within 24 hours of the all clear)
- D. Justification for delayed start if not within 24 hours of the all clear:

Mechanical failure: No	Unsafe conditions: No	
Fog: No	Limited Visibility: No	
Ice: No	Lightning: No	Other: No
Equipment icing: No	High Flow: No	
High Wind: No	Darkness: No	

E. Additional Comments:

Est. Amt. of Debris from Special Operations (Cubic Yards): 0.00  
 (Note: one garbage bag = 50 gallons = 6.0 cubic feet = 0.25 cubic yards)

## Description and Possible Source

Debris Type

Cans: No	Logs: Yes	Clothing/Apparel: No
Glass Bottles: No	Wood: No	Sporting Goods: No
Tree: No	Milk Crate: No	Rubber Material: No
Styrofoam: No	Condoms: No	Food: No
Plastic: No	Sanitary Napkin: No	Fish: No
Cardboard: No	Paper: No	
Other 1:	Other 5:	
Other 2:	Other 6:	
Other 3:	Other 7:	
Other 4:	Other 8:	

# Floatable Log FL2021-1066

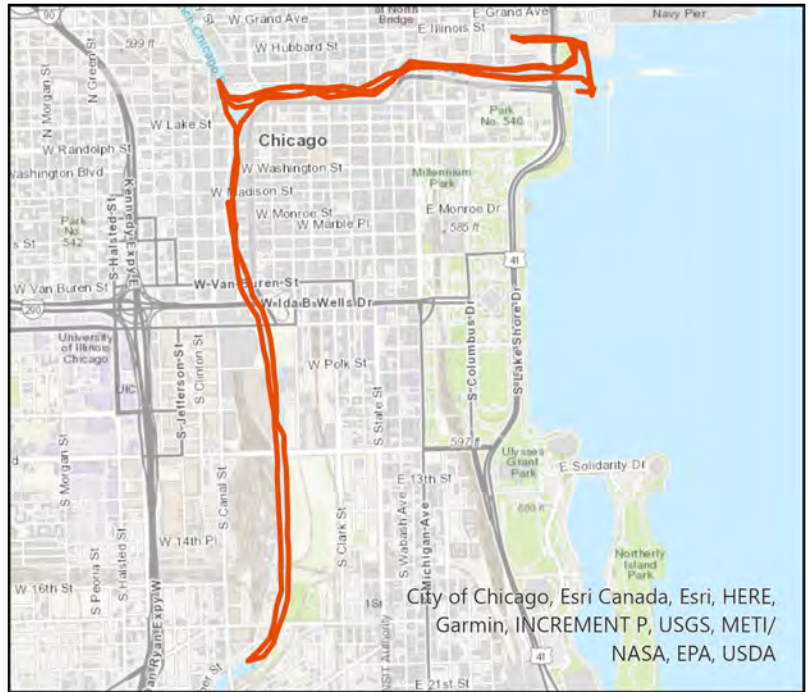
Pilot: patelk6@mwrdr.org      Date: 4/23/2021  
 Boat: Skimmer Boat 1 (SB1)      # of Pilots: 1  
 # of Hoisters: 0      # of MLAS: 1

## Routine Operations

### Location (Waterways):

- No Zone 1: North Branch and North Shore Channel, Kinzie Street to Main Street
- Yes Zone 2: Chicago River and South Branch of the Chicago River, CRCW to Amtrak
- No Zone 3: South Branch Chicago River and South Fork of the SBCR, Amtrak to RAPS
- No Zone 4: Chicago Sanitary & Ship Canal, Damen Avenue to Cal-Sag Junction
- No Zone 5: Cal-Sag Channel and Little Calumet River, Bishop Ford to Cal-Sag Junction
- No Other Zone:

0.25 Est. Amt. of Debris from Routine Operations (Cubic Yards)  
 (Note: one garbage bag = 50 gallons = 6.0 cubic feet = 0.25 cubic yards)



## Special Operations (CSO Events)

### Location (Waterways):

- A. Storm Number      (If available at the time of Call out, or TBD and written in after event)
- B. All Clear Issued at:      Date and Time (Call Systems Dispatcher at get official all clear)
- C. Start Time      Date and Time (Must be within 24 hours of the all clear)
- D. Justification for delayed start if not within 24 hours of the all clear:

Mechanical failure: No	Unsafe conditions: No	
Fog: No	Limited Visibility: No	
Ice: No	Lightning: No	Other: No
Equipment icing: No	High Flow: No	
High Wind: No	Darkness: No	

### E. Additional Comments:

Est. Amt. of Debris from Special Operations (Cubic Yards): 0.00  
 (Note: one garbage bag = 50 gallons = 6.0 cubic feet = 0.25 cubic yards)

## Description and Possible Source

### Debris Type

Cans: Yes	Logs: Yes	Clothing/Apparel: No
Glass Bottles: Yes	Wood: No	Sporting Goods: Yes
Tree: Yes	Milk Crate: No	Rubber Material: Yes
Styrofoam: Yes	Condoms: No	Food: Yes
Plastic: Yes	Sanitary Napkin: No	Fish: No
Cardboard: No	Paper: Yes	
Other 1:	Other 5:	
Other 2:	Other 6:	
Other 3:	Other 7:	
Other 4:	Other 8:	



# Floatable Log FL2021-1069

Pilot: vonheimburgk@mwrd.org Date: 4/26/2021

Boat: Work Boat (WB1)

# of Pilots: 1

# of Hoisters: 0

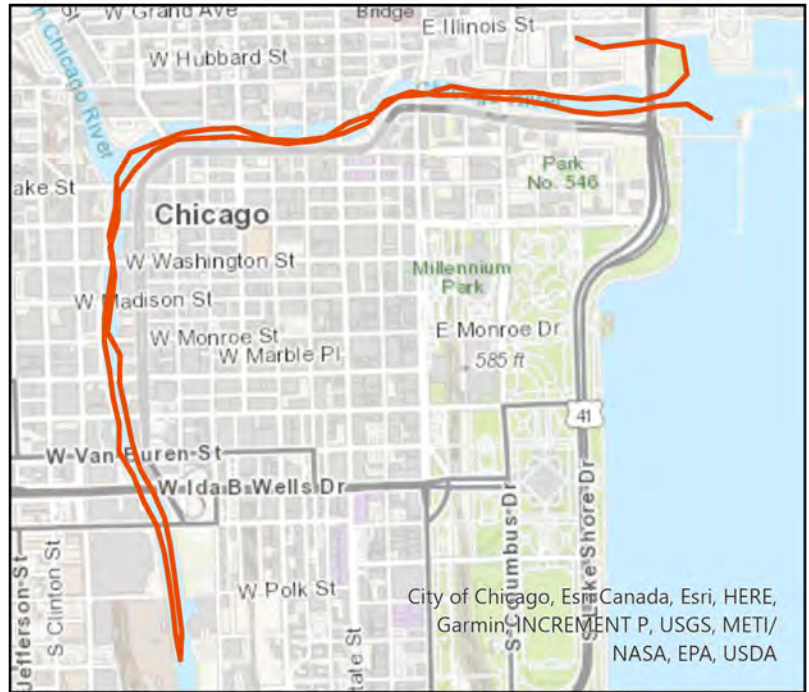
# of MLAS: 1

## Routine Operations

Location (Waterways):

- No Zone 1: North Branch and North Shore Channel, Kinzie Street to Main Street
- Yes Zone 2: Chicago River and South Branch of the Chicago River, CRCW to Amtrak
- No Zone 3: South Branch Chicago River and South Fork of the SBCR, Amtrak to RAPS
- No Zone 4: Chicago Sanitary & Ship Canal, Damen Avenue to Cal-Sag Junction
- No Zone 5: Cal-Sag Channel and Little Calumet River, Bishop Ford to Cal-Sag Junction
- No Other Zone:

0.00 Est. Amt. of Debris from Routine Operations (Cubic Yards)  
 (Note: one garbage bag = 50 gallons = 6.0 cubic feet = 0.25 cubic yards)



## Special Operations (CSO Events)

Location (Waterways):

- A. Storm Number (If available at the time of Call out, or TBD and written in after event)
- B. All Clear Issued at: Date and Time (Call Systems Dispatcher at get official all clear)
- C. Start Time Date and Time (Must be within 24 hours of the all clear)
- D. Justification for delayed start if not within 24 hours of the all clear:

Mechanical failure: No	Unsafe conditions: No	
Fog: No	Limited Visibility: No	
Ice: No	Lightning: No	Other: No
Equipment icing: No	High Flow: No	
High Wind: No	Darkness: No	

E. Additional Comments:

Est. Amt. of Debris from Special Operations (Cubic Yards): 0.00  
 (Note: one garbage bag = 50 gallons = 6.0 cubic feet = 0.25 cubic yards)

## Description and Possible Source

Debris Type

Cans: No	Logs: No	Clothing/Apparel: No
Glass Bottles: No	Wood: No	Sporting Goods: No
Tree: No	Milk Crate: No	Rubber Material: No
Styrofoam: No	Condoms: No	Food: No
Plastic: No	Sanitary Napkin: No	Fish: No
Cardboard: No	Paper: No	
Other 1:	Other 5:	
Other 2:	Other 6:	
Other 3:	Other 7:	
Other 4:	Other 8:	

# Floatable Log FL2021-1068

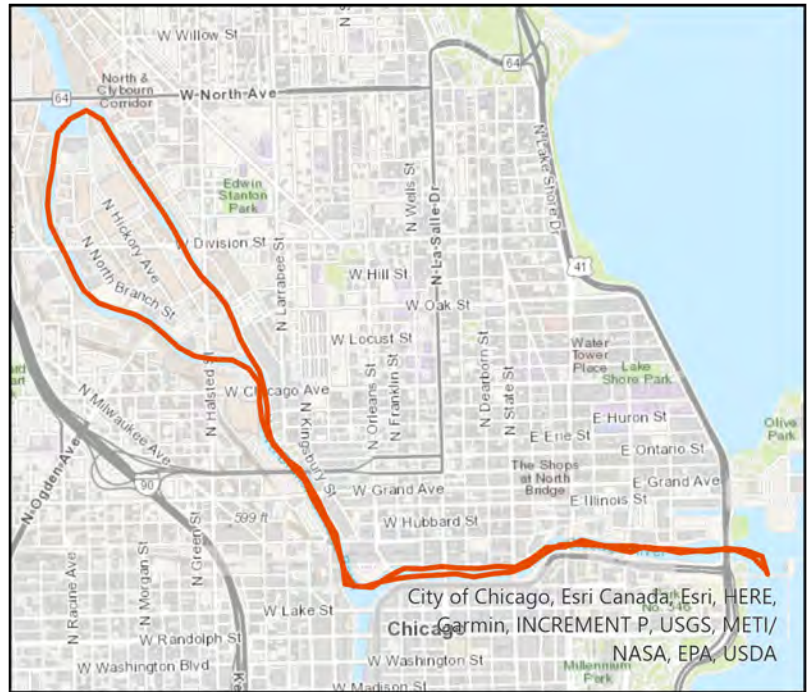
Pilot: camposm                      Date: 4/26/2021  
 Boat: Skimmer Boat 1 (SB1)      # of Pilots: 1  
 # of Hoisters: 0                      # of MLAS: 1

## Routine Operations

### Location (Waterways):

- Yes Zone 1: North Branch and North Shore Channel, Kinzie Street to Main Street
- Yes Zone 2: Chicago River and South Branch of the Chicago River, CRCW to Amtrak
- No Zone 3: South Branch Chicago River and South Fork of the SBCR, Amtrak to RAPS
- No Zone 4: Chicago Sanitary & Ship Canal, Damen Avenue to Cal-Sag Junction
- No Zone 5: Cal-Sag Channel and Little Calumet River, Bishop Ford to Cal-Sag Junction
- No Other Zone:

0.25 Est. Amt. of Debris from Routine Operations (Cubic Yards)  
 (Note: one garbage bag = 50 gallons = 6.0 cubic feet = 0.25 cubic yards)



## Special Operations (CSO Events)

### Location (Waterways):

- A. Storm Number                      (If available at the time of Call out, or TBD and written in after event)
- B. All Clear Issued at:                      Date and Time (Call Systems Dispatcher at get official all clear)
- C. Start Time                                  Date and Time (Must be within 24 hours of the all clear)
- D. Justification for delayed start if not within 24 hours of the all clear:

Mechanical failure: No	Unsafe conditions: No	
Fog: No	Limited Visibility: No	
Ice: No	Lightning: No	Other: No
Equipment icing: No	High Flow: No	
High Wind: No	Darkness: No	

### E. Additional Comments:

Est. Amt. of Debris from Special Operations (Cubic Yards): 0.00  
 (Note: one garbage bag = 50 gallons = 6.0 cubic feet = 0.25 cubic yards)

## Description and Possible Source

### Debris Type

Cans: Yes	Logs: No	Clothing/Apparel: No
Glass Bottles: No	Wood: No	Sporting Goods: No
Tree: No	Milk Crate: No	Rubber Material: No
Styrofoam: Yes	Condoms: No	Food: No
Plastic: Yes	Sanitary Napkin: No	Fish: No
Cardboard: No	Paper: No	
Other 1: piece of plastic garbage can	Other 5:	
Other 2:	Other 6:	
Other 3:	Other 7:	
Other 4:	Other 8:	

# Floatable Log FL2021-1070

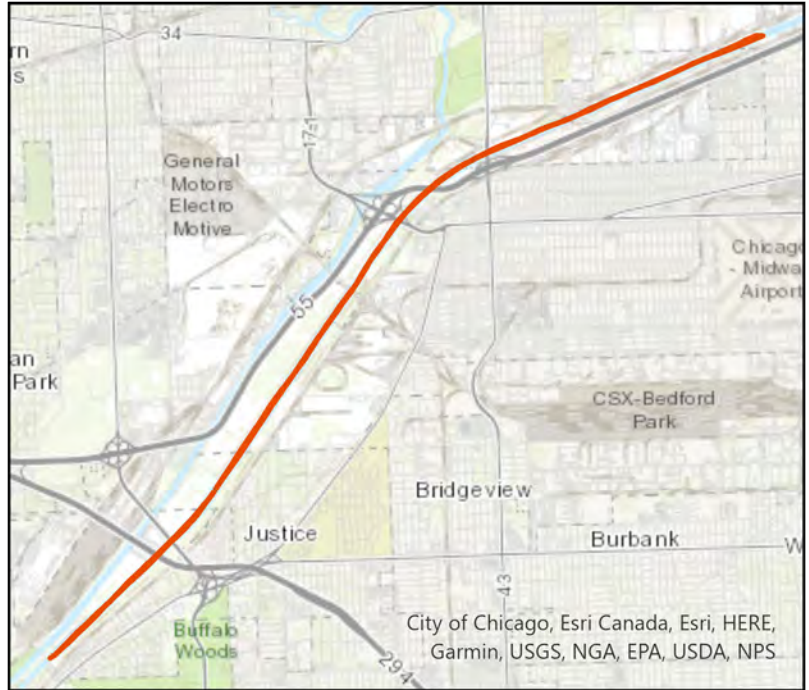
Pilot: camposm@mwrd      Date: 4/26/2021  
Boat: Debris Boat 1 (DB1)      # of Pilots: 1  
# of Hoisters: 1      # of MLAS: 2

## Routine Operations

### Location (Waterways):

- No Zone 1: North Branch and North Shore Channel, Kinzie Street to Main Street
- No Zone 2: Chicago River and South Branch of the Chicago River, CRCW to Amtrak
- No Zone 3: South Branch Chicago River and South Fork of the SBCR, Amtrak to RAPS
- Yes Zone 4: Chicago Sanitary & Ship Canal, Damen Avenue to Cal-Sag Junction
- No Zone 5: Cal-Sag Channel and Little Calumet River, Bishop Ford to Cal-Sag Junction
- No Other Zone:

0.00 Est. Amt. of Debris from Routine Operations (Cubic Yards)  
(Note: one garbage bag = 50 gallons = 6.0 cubic feet = 0.25 cubic yards)



## Special Operations (CSO Events)

### Location (Waterways):

- A. Storm Number (If available at the time of Call out, or TBD and written in after event)
- B. All Clear Issued at: Date and Time (Call Systems Dispatcher at get official all clear)
- C. Start Time Date and Time (Must be within 24 hours of the all clear)
- D. Justification for delayed start if not within 24 hours of the all clear:

Mechanical failure: No	Unsafe conditions: No	
Fog: No	Limited Visibility: No	
Ice: No	Lightning: No	Other: No
Equipment icing: No	High Flow: No	
High Wind: No	Darkness: No	

### E. Additional Comments:

Est. Amt. of Debris from Special Operations (Cubic Yards): 0.00  
(Note: one garbage bag = 50 gallons = 6.0 cubic feet = 0.25 cubic yards)

## Description and Possible Source

### Debris Type

Cans: No	Logs: No	Clothing/Apparel: No
Glass Bottles: No	Wood: No	Sporting Goods: No
Tree: No	Milk Crate: No	Rubber Material: No
Styrofoam: No	Condoms: No	Food: No
Plastic: No	Sanitary Napkin: No	Fish: No
Cardboard: No	Paper: No	
Other 1:	Other 5:	
Other 2:	Other 6:	
Other 3:	Other 7:	
Other 4:	Other 8:	



# Floatable Log FL2021-1073

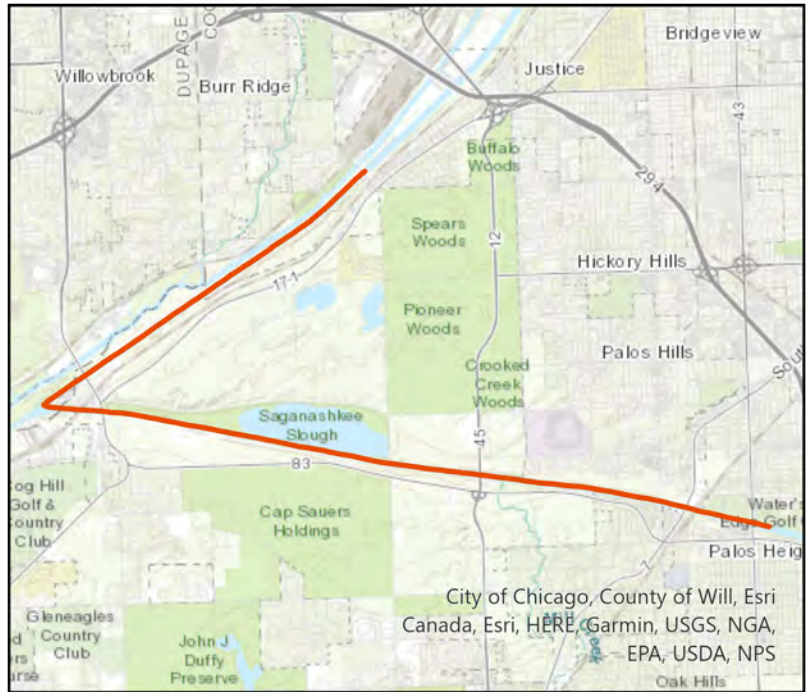
Pilot: camposm@mwrd      Date: 4/27/2021  
 Boat: Debris Boat 1 (DB1)      # of Pilots: 1  
 # of Hoisters: 1      # of MLAS: 2

## Routine Operations

### Location (Waterways):

- No Zone 1: North Branch and North Shore Channel, Kinzie Street to Main Street
- No Zone 2: Chicago River and South Branch of the Chicago River, CRCW to Amtrak
- No Zone 3: South Branch Chicago River and South Fork of the SBCR, Amtrak to RAPS
- Yes Zone 4: Chicago Sanitary & Ship Canal, Damen Avenue to Cal-Sag Junction
- Yes Zone 5: Cal-Sag Channel and Little Calumet River, Bishop Ford to Cal-Sag Junction
- No Other Zone:

0.00 Est. Amt. of Debris from Routine Operations (Cubic Yards)  
 (Note: one garbage bag = 50 gallons = 6.0 cubic feet = 0.25 cubic yards)



## Special Operations (CSO Events)

### Location (Waterways):

- A. Storm Number (If available at the time of Call out, or TBD and written in after event)
- B. All Clear Issued at: Date and Time (Call Systems Dispatcher at get official all clear)
- C. Start Time Date and Time (Must be within 24 hours of the all clear)
- D. Justification for delayed start if not within 24 hours of the all clear:

Mechanical failure: No	Unsafe conditions: No	
Fog: No	Limited Visibility: No	
Ice: No	Lightning: No	Other: No
Equipment icing: No	High Flow: No	
High Wind: No	Darkness: No	

### E. Additional Comments:

Est. Amt. of Debris from Special Operations (Cubic Yards): 0.00  
 (Note: one garbage bag = 50 gallons = 6.0 cubic feet = 0.25 cubic yards)

## Description and Possible Source

### Debris Type

Cans: No	Logs: No	Clothing/Apparel: No
Glass Bottles: No	Wood: No	Sporting Goods: No
Tree: No	Milk Crate: No	Rubber Material: No
Styrofoam: No	Condoms: No	Food: No
Plastic: No	Sanitary Napkin: No	Fish: No
Cardboard: No	Paper: No	
Other 1:	Other 5:	
Other 2:	Other 6:	
Other 3:	Other 7:	
Other 4:	Other 8:	



# Floatable Log FL2021-1072

Pilot: vonheimburgk@mwrd.org Date: 4/27/2021

Boat: Work Boat (WB1)

# of Pilots: 1

# of Hoisters: 0

# of MLAS: 1

## Routine Operations

Location (Waterways):

Yes Zone 1: North Branch and North Shore Channel, Kinzie Street to Main Street

Yes Zone 2: Chicago River and South Branch of the Chicago River, CRCW to Amtrak

No Zone 3: South Branch Chicago River and South Fork of the SBCR, Amtrak to RAPS

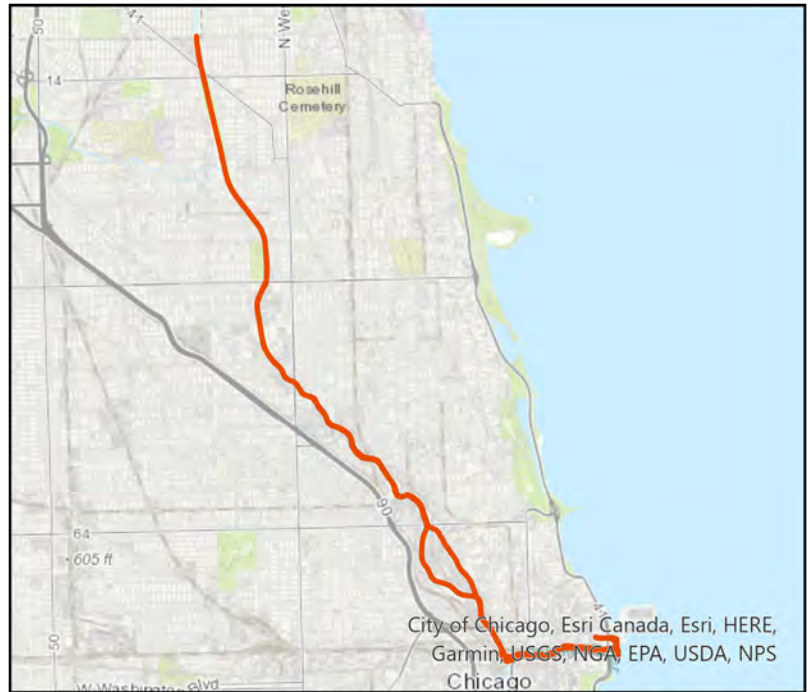
No Zone 4: Chicago Sanitary & Ship Canal, Damen Avenue to Cal-Sag Junction

No Zone 5: Cal-Sag Channel and Little Calumet River, Bishop Ford to Cal-Sag Junction

No Other Zone:

2.00 Est. Amt. of Debris from Routine Operations (Cubic Yards)

(Note: one garbage bag = 50 gallons = 6.0 cubic feet = 0.25 cubic yards)



## Special Operations (CSO Events)

Location (Waterways):

- A. Storm Number (If available at the time of Call out, or TBD and written in after event)
- B. All Clear Issued at: Date and Time (Call Systems Dispatcher at get official all clear)
- C. Start Time Date and Time (Must be within 24 hours of the all clear)
- D. Justification for delayed start if not within 24 hours of the all clear:

Mechanical failure: No Unsafe conditions: No  
Fog: No Limited Visibility: No  
Ice: No Lightning: No Other: No  
Equipment icing: No High Flow: No  
High Wind: No Darkness: No

E. Additional Comments:

Est. Amt. of Debris from Special Operations (Cubic Yards): 0.00  
(Note: one garbage bag = 50 gallons = 6.0 cubic feet = 0.25 cubic yards)

## Description and Possible Source

Debris Type

Cans: No	Logs: No	Clothing/Apparel: No
Glass Bottles: No	Wood: No	Sporting Goods: No
Tree: Yes	Milk Crate: No	Rubber Material: No
Styrofoam: No	Condoms: No	Food: No
Plastic: No	Sanitary Napkin: No	Fish: No
Cardboard: No	Paper: No	
Other 1:	Other 5:	
Other 2:	Other 6:	
Other 3:	Other 7:	
Other 4:	Other 8:	



# Floatable Log FL2021-1075

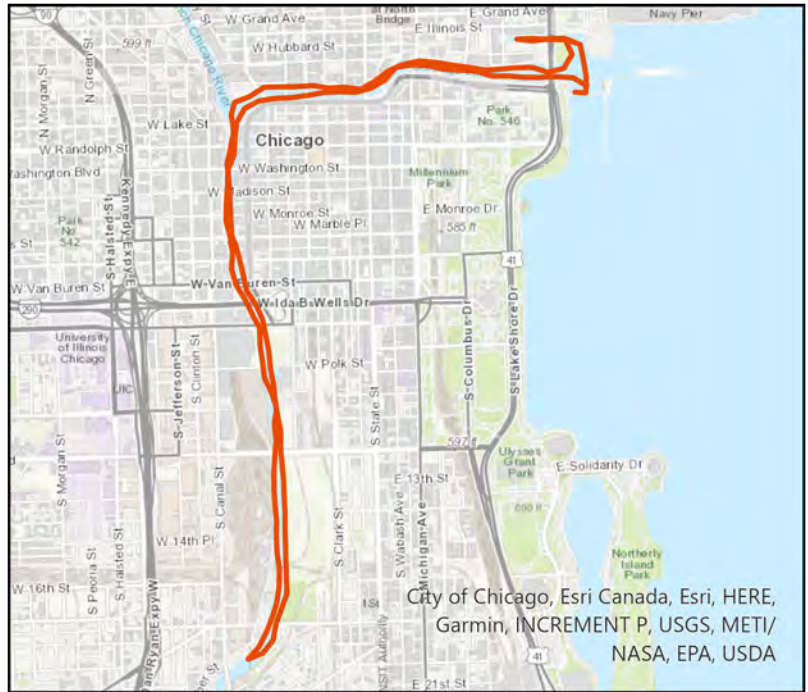
Pilot: patelk6@mwrdr.org      Date: 4/28/2021  
 Boat: Skimmer Boat 1 (SB1)      # of Pilots: 1  
 # of Hoisters: 0      # of MLAS: 1

## Routine Operations

### Location (Waterways):

- No Zone 1: North Branch and North Shore Channel, Kinzie Street to Main Street
- Yes Zone 2: Chicago River and South Branch of the Chicago River, CRCW to Amtrak
- No Zone 3: South Branch Chicago River and South Fork of the SBCR, Amtrak to RAPS
- No Zone 4: Chicago Sanitary & Ship Canal, Damen Avenue to Cal-Sag Junction
- No Zone 5: Cal-Sag Channel and Little Calumet River, Bishop Ford to Cal-Sag Junction
- No Other Zone:

0.05 Est. Amt. of Debris from Routine Operations (Cubic Yards)  
 (Note: one garbage bag = 50 gallons = 6.0 cubic feet = 0.25 cubic yards)



## Special Operations (CSO Events)

### Location (Waterways):

- A. Storm Number (If available at the time of Call out, or TBD and written in after event)
- B. All Clear Issued at: Date and Time (Call Systems Dispatcher at get official all clear)
- C. Start Time Date and Time (Must be within 24 hours of the all clear)
- D. Justification for delayed start if not within 24 hours of the all clear:

Mechanical failure: No	Unsafe conditions: No	
Fog: No	Limited Visibility: No	
Ice: No	Lightning: No	Other: No
Equipment icing: No	High Flow: No	
High Wind: No	Darkness: No	

### E. Additional Comments:

Est. Amt. of Debris from Special Operations (Cubic Yards): 0.00  
 (Note: one garbage bag = 50 gallons = 6.0 cubic feet = 0.25 cubic yards)

## Description and Possible Source

### Debris Type

Cans: Yes	Logs: No	Clothing/Apparel: No
Glass Bottles: No	Wood: No	Sporting Goods: Yes
Tree: Yes	Milk Crate: No	Rubber Material: Yes
Styrofoam: Yes	Condoms: No	Food: Yes
Plastic: Yes	Sanitary Napkin: No	Fish: No
Cardboard: No	Paper: Yes	
Other 1: construction safety fence	Other 5:	
Other 2:	Other 6:	
Other 3:	Other 7:	
Other 4:	Other 8:	

# Floatable Log FL2021-1076

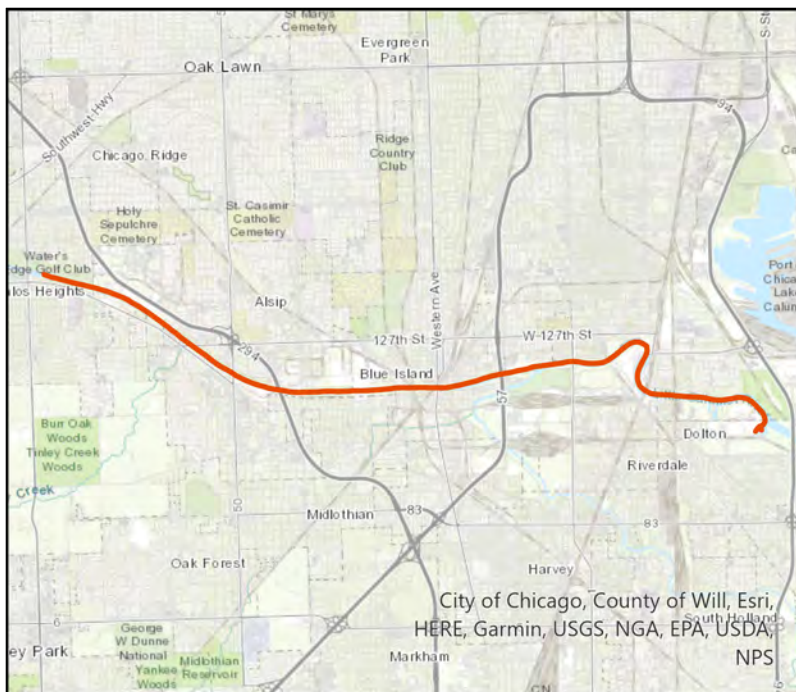
Pilot: camposm@mwrdr Date: 4/28/2021  
Boat: Debris Boat 1 (DB1) # of Pilots: 1  
# of Hoisters: 1 # of MLAS: 1

## Routine Operations

### Location (Waterways):

- No Zone 1: North Branch and North Shore Channel, Kinzie Street to Main Street
- No Zone 2: Chicago River and South Branch of the Chicago River, CRCW to Amtrak
- No Zone 3: South Branch Chicago River and South Fork of the SBCR, Amtrak to RAPS
- No Zone 4: Chicago Sanitary & Ship Canal, Damen Avenue to Cal-Sag Junction
- Yes Zone 5: Cal-Sag Channel and Little Calumet River, Bishop Ford to Cal-Sag Junction
- No Other Zone:

0.00 Est. Amt. of Debris from Routine Operations (Cubic Yards)  
(Note: one garbage bag = 50 gallons = 6.0 cubic feet = 0.25 cubic yards)



## Special Operations (CSO Events)

### Location (Waterways):

- A. Storm Number (If available at the time of Call out, or TBD and written in after event)
- B. All Clear Issued at: Date and Time (Call Systems Dispatcher at get official all clear)
- C. Start Time Date and Time (Must be within 24 hours of the all clear)
- D. Justification for delayed start if not within 24 hours of the all clear:

Mechanical failure: No Unsafe conditions: No  
Fog: No Limited Visibility: No  
Ice: No Lightning: No Other: No  
Equipment icing: No High Flow: No  
High Wind: No Darkness: No

### E. Additional Comments:

Est. Amt. of Debris from Special Operations (Cubic Yards): 0.00  
(Note: one garbage bag = 50 gallons = 6.0 cubic feet = 0.25 cubic yards)

## Description and Possible Source

### Debris Type

Cans: No	Logs: No	Clothing/Apparel: No
Glass Bottles: No	Wood: No	Sporting Goods: No
Tree: No	Milk Crate: No	Rubber Material: No
Styrofoam: No	Condoms: No	Food: No
Plastic: No	Sanitary Napkin: No	Fish: No
Cardboard: No	Paper: No	
Other 1:	Other 5:	
Other 2:	Other 6:	
Other 3:	Other 7:	
Other 4:	Other 8:	

# Floatable Log FL2021-1074

Pilot: vonheimburgk@mwrld.org Date: 4/28/2021

Boat: Work Boat (WB1)

# of Pilots: 1

# of Hoisters: 0

# of MLAS: 1

## Routine Operations

Location (Waterways):

Yes Zone 1: North Branch and North Shore Channel, Kinzie Street to Main Street

Yes Zone 2: Chicago River and South Branch of the Chicago River, CRCW to Amtrak

No Zone 3: South Branch Chicago River and South Fork of the SBCR, Amtrak to RAPS

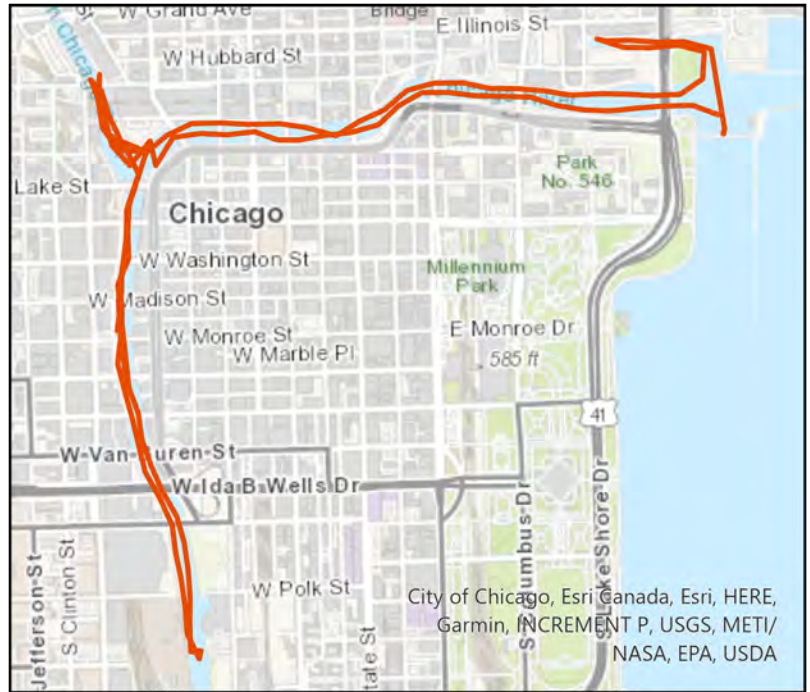
No Zone 4: Chicago Sanitary & Ship Canal, Damen Avenue to Cal-Sag Junction

No Zone 5: Cal-Sag Channel and Little Calumet River, Bishop Ford to Cal-Sag Junction

No Other Zone:

0.00 Est. Amt. of Debris from Routine Operations (Cubic Yards)

(Note: one garbage bag = 50 gallons = 6.0 cubic feet = 0.25 cubic yards)



## Special Operations (CSO Events)

Location (Waterways):

- A. Storm Number (If available at the time of Call out, or TBD and written in after event)
- B. All Clear Issued at: Date and Time (Call Systems Dispatcher at get official all clear)
- C. Start Time Date and Time (Must be within 24 hours of the all clear)
- D. Justification for delayed start if not within 24 hours of the all clear:

Mechanical failure: No	Unsafe conditions: No	
Fog: No	Limited Visibility: No	
Ice: No	Lightning: No	Other: No
Equipment icing: No	High Flow: No	
High Wind: No	Darkness: No	

E. Additional Comments:

Est. Amt. of Debris from Special Operations (Cubic Yards): 0.00  
 (Note: one garbage bag = 50 gallons = 6.0 cubic feet = 0.25 cubic yards)

## Description and Possible Source

Debris Type

Cans: No	Logs: No	Clothing/Apparel: No
Glass Bottles: No	Wood: No	Sporting Goods: No
Tree: No	Milk Crate: No	Rubber Material: No
Styrofoam: No	Condoms: No	Food: No
Plastic: No	Sanitary Napkin: No	Fish: No
Cardboard: No	Paper: No	
Other 1:	Other 5:	
Other 2:	Other 6:	
Other 3:	Other 7:	
Other 4:	Other 8:	





# Floatable Log FL2021-1079

Pilot: vonheimburgk@mwrdr.org Date: 4/29/2021

Boat: Work Boat (WB1)

# of Pilots: 1

# of Hoisters: 0

# of MLAS: 1

## Routine Operations

### Location (Waterways):

Yes Zone 1: North Branch and North Shore Channel, Kinzie Street to Main Street

Yes Zone 2: Chicago River and South Branch of the Chicago River, CRCW to Amtrak

No Zone 3: South Branch Chicago River and South Fork of the SBCR, Amtrak to RAPS

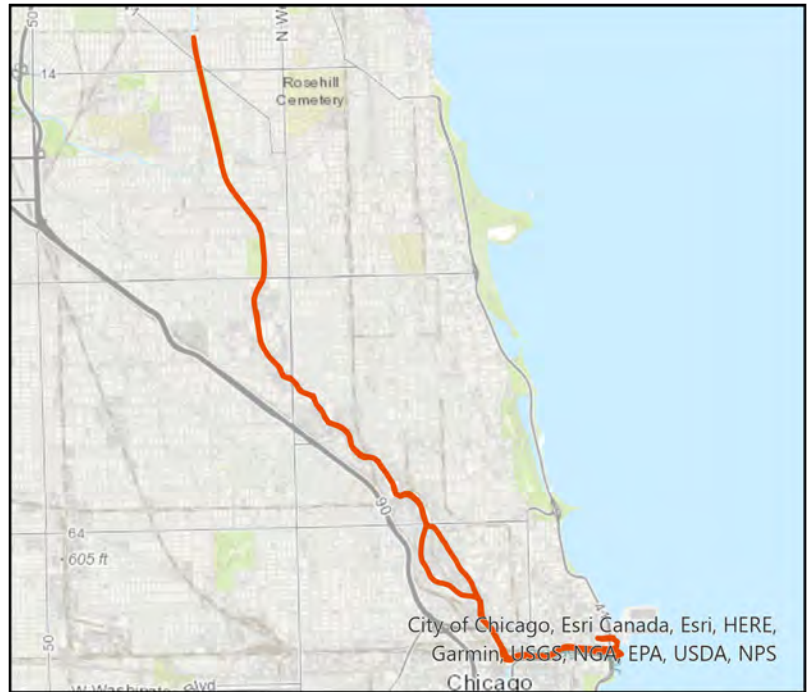
No Zone 4: Chicago Sanitary & Ship Canal, Damen Avenue to Cal-Sag Junction

No Zone 5: Cal-Sag Channel and Little Calumet River, Bishop Ford to Cal-Sag Junction

No Other Zone:

0.00 Est. Amt. of Debris from Routine Operations (Cubic Yards)

(Note: one garbage bag = 50 gallons = 6.0 cubic feet = 0.25 cubic yards)



## Special Operations (CSO Events)

### Location (Waterways):

- A. Storm Number (If available at the time of Call out, or TBD and written in after event)
- B. All Clear Issued at: Date and Time (Call Systems Dispatcher at get official all clear)
- C. Start Time Date and Time (Must be within 24 hours of the all clear)
- D. Justification for delayed start if not within 24 hours of the all clear:

Mechanical failure: No Unsafe conditions: No  
Fog: No Limited Visibility: No  
Ice: No Lightning: No Other: No  
Equipment icing: No High Flow: No  
High Wind: No Darkness: No

### E. Additional Comments:

Est. Amt. of Debris from Special Operations (Cubic Yards): 0.00  
(Note: one garbage bag = 50 gallons = 6.0 cubic feet = 0.25 cubic yards)

## Description and Possible Source

### Debris Type

Cans: No	Logs: No	Clothing/Apparel: No
Glass Bottles: No	Wood: No	Sporting Goods: No
Tree: No	Milk Crate: No	Rubber Material: No
Styrofoam: No	Condoms: No	Food: No
Plastic: No	Sanitary Napkin: No	Fish: No
Cardboard: No	Paper: No	
Other 1:	Other 5:	
Other 2:	Other 6:	
Other 3:	Other 7:	
Other 4:	Other 8:	

# Floatable Log FL2021-1081

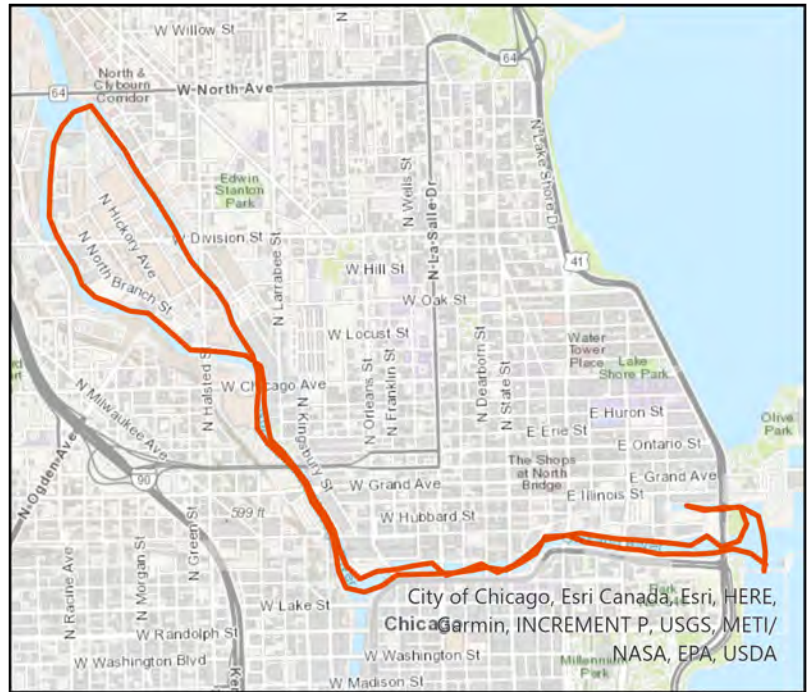
Pilot: patelk6@mwrdr.org      Date: 4/30/2021  
 Boat: Skimmer Boat 1 (SB1)      # of Pilots: 1  
 # of Hoisters: 0      # of MLAS: 1

## Routine Operations

### Location (Waterways):

- Yes Zone 1: North Branch and North Shore Channel, Kinzie Street to Main Street
- Yes Zone 2: Chicago River and South Branch of the Chicago River, CRCW to Amtrak
- No Zone 3: South Branch Chicago River and South Fork of the SBCR, Amtrak to RAPS
- No Zone 4: Chicago Sanitary & Ship Canal, Damen Avenue to Cal-Sag Junction
- No Zone 5: Cal-Sag Channel and Little Calumet River, Bishop Ford to Cal-Sag Junction
- No Other Zone:

0.10 Est. Amt. of Debris from Routine Operations (Cubic Yards)  
 (Note: one garbage bag = 50 gallons = 6.0 cubic feet = 0.25 cubic yards)



## Special Operations (CSO Events)

### Location (Waterways):

- A. Storm Number (If available at the time of Call out, or TBD and written in after event)
- B. All Clear Issued at: Date and Time (Call Systems Dispatcher at get official all clear)
- C. Start Time Date and Time (Must be within 24 hours of the all clear)
- D. Justification for delayed start if not within 24 hours of the all clear:

Mechanical failure: No	Unsafe conditions: No	
Fog: No	Limited Visibility: No	
Ice: No	Lightning: No	Other: No
Equipment icing: No	High Flow: No	
High Wind: No	Darkness: No	

### E. Additional Comments:

Est. Amt. of Debris from Special Operations (Cubic Yards): 0.00  
 (Note: one garbage bag = 50 gallons = 6.0 cubic feet = 0.25 cubic yards)

## Description and Possible Source

### Debris Type

Cans: Yes	Logs: No	Clothing/Apparel: No
Glass Bottles: No	Wood: No	Sporting Goods: Yes
Tree: Yes	Milk Crate: No	Rubber Material: Yes
Styrofoam: Yes	Condoms: No	Food: Yes
Plastic: Yes	Sanitary Napkin: No	Fish: No
Cardboard: No	Paper: Yes	
Other 1:	Other 5:	
Other 2:	Other 6:	
Other 3:	Other 7:	
Other 4:	Other 8:	





# Floatable Log FL2021-1083

Pilot: vonheimburgk@mwrld.org Date: 5/3/2021

Boat: Work Boat (WB1)

# of Pilots: 1

# of Hoisters: 0

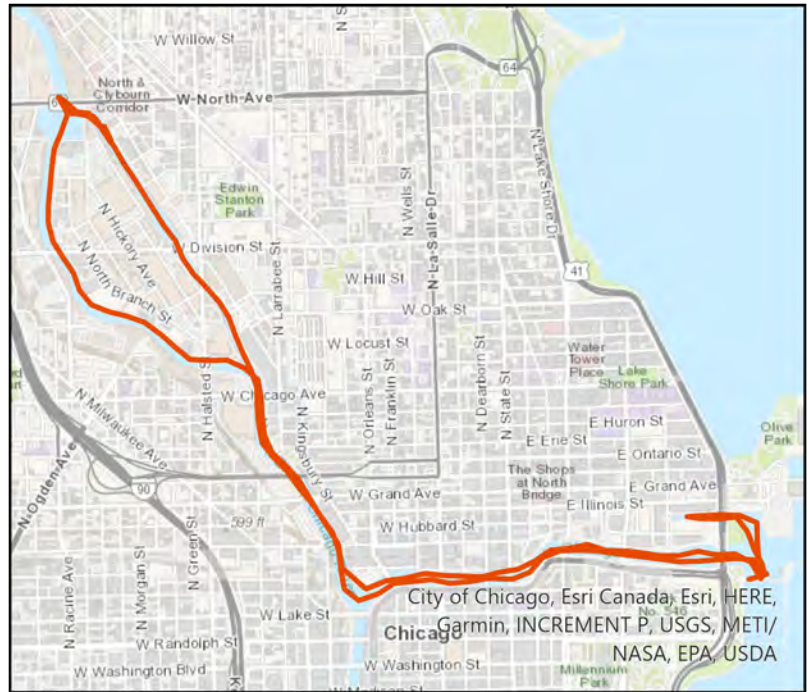
# of MLAS: 1

## Routine Operations

Location (Waterways):

- Yes Zone 1: North Branch and North Shore Channel, Kinzie Street to Main Street
- Yes Zone 2: Chicago River and South Branch of the Chicago River, CRCW to Amtrak
- No Zone 3: South Branch Chicago River and South Fork of the SBCR, Amtrak to RAPS
- No Zone 4: Chicago Sanitary & Ship Canal, Damen Avenue to Cal-Sag Junction
- No Zone 5: Cal-Sag Channel and Little Calumet River, Bishop Ford to Cal-Sag Junction
- No Other Zone:

0.25 Est. Amt. of Debris from Routine Operations (Cubic Yards)  
 (Note: one garbage bag = 50 gallons = 6.0 cubic feet = 0.25 cubic yards)



## Special Operations (CSO Events)

Location (Waterways):

- A. Storm Number (If available at the time of Call out, or TBD and written in after event)
- B. All Clear Issued at: Date and Time (Call Systems Dispatcher at get official all clear)
- C. Start Time Date and Time (Must be within 24 hours of the all clear)
- D. Justification for delayed start if not within 24 hours of the all clear:

Mechanical failure: No	Unsafe conditions: No	
Fog: No	Limited Visibility: No	
Ice: No	Lightning: No	Other: No
Equipment icing: No	High Flow: No	
High Wind: No	Darkness: No	

E. Additional Comments:

Est. Amt. of Debris from Special Operations (Cubic Yards): 0.00  
 (Note: one garbage bag = 50 gallons = 6.0 cubic feet = 0.25 cubic yards)

## Description and Possible Source

Debris Type

Cans: Yes	Logs: Yes	Clothing/Apparel: No
Glass Bottles: Yes	Wood: No	Sporting Goods: No
Tree: Yes	Milk Crate: No	Rubber Material: Yes
Styrofoam: Yes	Condoms: Yes	Food: Yes
Plastic: Yes	Sanitary Napkin: Yes	Fish: No
Cardboard: No	Paper: Yes	
Other 1:	Other 5:	
Other 2:	Other 6:	
Other 3:	Other 7:	
Other 4:	Other 8:	

# Floatable Log FL2021-1082

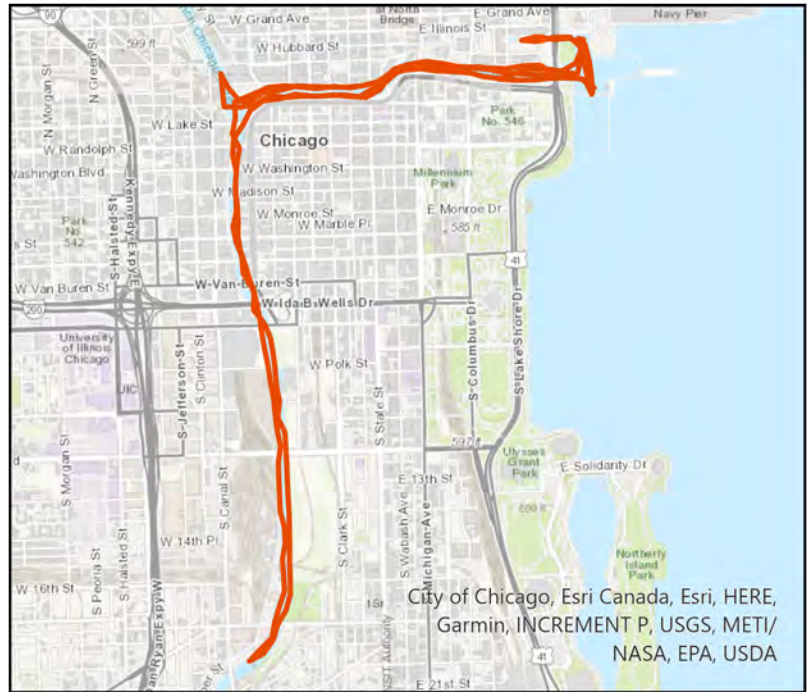
Pilot: patelk6@mwrdr.org      Date: 5/3/2021  
 Boat: Skimmer Boat 1 (SB1)      # of Pilots: 1  
 # of Hoisters: 0      # of MLAS: 1

## Routine Operations

### Location (Waterways):

- Yes Zone 1: North Branch and North Shore Channel, Kinzie Street to Main Street
- Yes Zone 2: Chicago River and South Branch of the Chicago River, CRCW to Amtrak
- No Zone 3: South Branch Chicago River and South Fork of the SBCR, Amtrak to RAPS
- No Zone 4: Chicago Sanitary & Ship Canal, Damen Avenue to Cal-Sag Junction
- No Zone 5: Cal-Sag Channel and Little Calumet River, Bishop Ford to Cal-Sag Junction
- No Other Zone:

0.25 Est. Amt. of Debris from Routine Operations (Cubic Yards)  
 (Note: one garbage bag = 50 gallons = 6.0 cubic feet = 0.25 cubic yards)



## Special Operations (CSO Events)

### Location (Waterways):

- A. Storm Number      (If available at the time of Call out, or TBD and written in after event)
- B. All Clear Issued at:      Date and Time (Call Systems Dispatcher at get official all clear)
- C. Start Time      Date and Time (Must be within 24 hours of the all clear)
- D. Justification for delayed start if not within 24 hours of the all clear:

Mechanical failure: No	Unsafe conditions: No	
Fog: No	Limited Visibility: No	
Ice: No	Lightning: No	Other: No
Equipment icing: No	High Flow: No	
High Wind: No	Darkness: No	

### E. Additional Comments:

Est. Amt. of Debris from Special Operations (Cubic Yards): 0.00  
 (Note: one garbage bag = 50 gallons = 6.0 cubic feet = 0.25 cubic yards)

## Description and Possible Source

### Debris Type

Cans: Yes	Logs: No	Clothing/Apparel: No
Glass Bottles: Yes	Wood: No	Sporting Goods: Yes
Tree: Yes	Milk Crate: No	Rubber Material: Yes
Styrofoam: Yes	Condoms: Yes	Food: Yes
Plastic: Yes	Sanitary Napkin: No	Fish: No
Cardboard: No	Paper: Yes	
Other 1: 5 gallon drum	Other 5:	
Other 2:	Other 6:	
Other 3:	Other 7:	
Other 4:	Other 8:	



# Floatable Log FL2021-1085

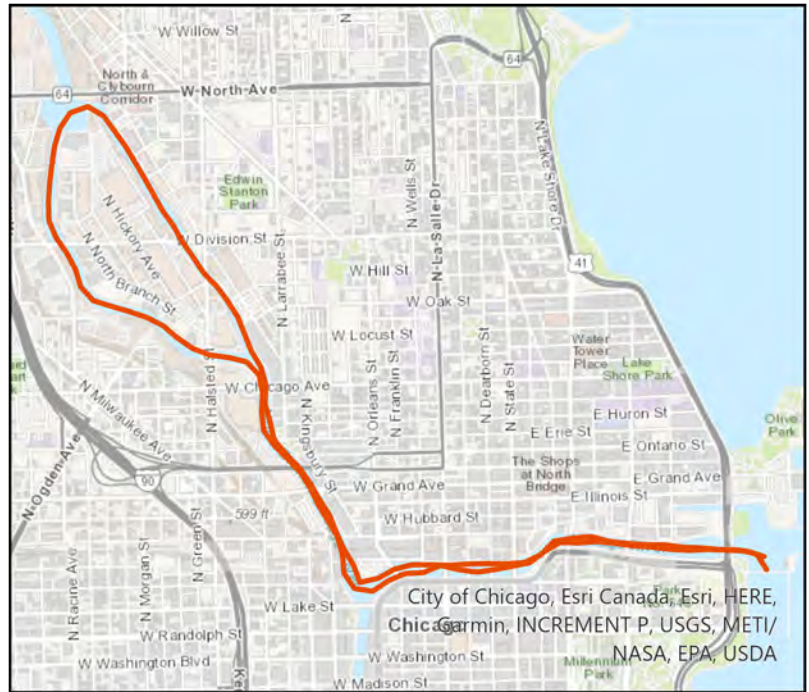
Pilot: camposm@mwrd      Date: 5/4/2021  
 Boat: Work Boat (WB1)      # of Pilots: 1  
 # of Hoisters: 0      # of MLAS: 0

## Routine Operations

### Location (Waterways):

- Yes Zone 1: North Branch and North Shore Channel, Kinzie Street to Main Street
- Yes Zone 2: Chicago River and South Branch of the Chicago River, CRCW to Amtrak
- No Zone 3: South Branch Chicago River and South Fork of the SBCR, Amtrak to RAPS
- No Zone 4: Chicago Sanitary & Ship Canal, Damen Avenue to Cal-Sag Junction
- No Zone 5: Cal-Sag Channel and Little Calumet River, Bishop Ford to Cal-Sag Junction
- No Other Zone:

0.00 Est. Amt. of Debris from Routine Operations (Cubic Yards)  
 (Note: one garbage bag = 50 gallons = 6.0 cubic feet = 0.25 cubic yards)



## Special Operations (CSO Events)

### Location (Waterways):

- A. Storm Number (If available at the time of Call out, or TBD and written in after event)
- B. All Clear Issued at: Date and Time (Call Systems Dispatcher at get official all clear)
- C. Start Time Date and Time (Must be within 24 hours of the all clear)
- D. Justification for delayed start if not within 24 hours of the all clear:

Mechanical failure: No	Unsafe conditions: No	
Fog: No	Limited Visibility: No	
Ice: No	Lightning: No	Other: No
Equipment icing: No	High Flow: No	
High Wind: No	Darkness: No	

### E. Additional Comments:

Est. Amt. of Debris from Special Operations (Cubic Yards): 0.00  
 (Note: one garbage bag = 50 gallons = 6.0 cubic feet = 0.25 cubic yards)

## Description and Possible Source

### Debris Type

Cans: No	Logs: No	Clothing/Apparel: No
Glass Bottles: No	Wood: No	Sporting Goods: No
Tree: No	Milk Crate: No	Rubber Material: No
Styrofoam: No	Condoms: No	Food: No
Plastic: No	Sanitary Napkin: No	Fish: No
Cardboard: No	Paper: No	
Other 1:	Other 5:	
Other 2:	Other 6:	
Other 3:	Other 7:	
Other 4:	Other 8:	



# Floatable Log FL2021-1087

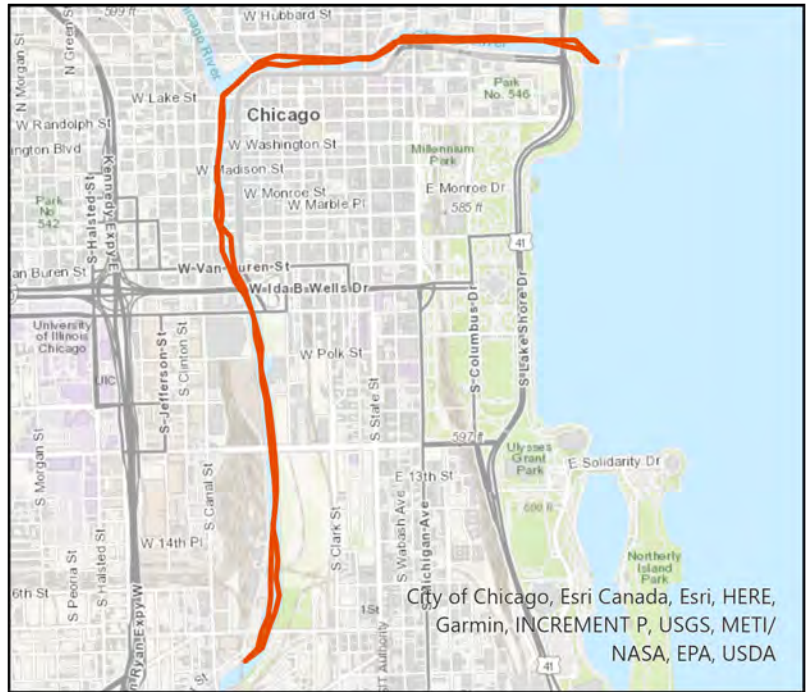
Pilot: parnells.mwrld      Date: 5/5/2021  
 Boat: Work Boat (WB1)      # of Pilots: 1  
 # of Hoisters: 0      # of MLAS: 0

## Routine Operations

### Location (Waterways):

- No Zone 1: North Branch and North Shore Channel, Kinzie Street to Main Street
- Yes Zone 2: Chicago River and South Branch of the Chicago River, CRCW to Amtrak
- No Zone 3: South Branch Chicago River and South Fork of the SBCR, Amtrak to RAPS
- No Zone 4: Chicago Sanitary & Ship Canal, Damen Avenue to Cal-Sag Junction
- No Zone 5: Cal-Sag Channel and Little Calumet River, Bishop Ford to Cal-Sag Junction
- No Other Zone:

0.10 Est. Amt. of Debris from Routine Operations (Cubic Yards)  
 (Note: one garbage bag = 50 gallons = 6.0 cubic feet = 0.25 cubic yards)



## Special Operations (CSO Events)

### Location (Waterways):

- A. Storm Number      (If available at the time of Call out, or TBD and written in after event)
- B. All Clear Issued at:      Date and Time (Call Systems Dispatcher at get official all clear)
- C. Start Time      Date and Time (Must be within 24 hours of the all clear)
- D. Justification for delayed start if not within 24 hours of the all clear:

Mechanical failure: No	Unsafe conditions: No	
Fog: No	Limited Visibility: No	
Ice: No	Lightning: No	Other: No
Equipment icing: No	High Flow: No	
High Wind: No	Darkness: No	

### E. Additional Comments:

Est. Amt. of Debris from Special Operations (Cubic Yards): 0.00  
 (Note: one garbage bag = 50 gallons = 6.0 cubic feet = 0.25 cubic yards)

## Description and Possible Source

### Debris Type

Cans: Yes	Logs: No	Clothing/Apparel: No
Glass Bottles: Yes	Wood: No	Sporting Goods: No
Tree: Yes	Milk Crate: No	Rubber Material: No
Styrofoam: Yes	Condoms: No	Food: No
Plastic: Yes	Sanitary Napkin: No	Fish: No
Cardboard: No	Paper: No	
Other 1:	Other 5:	
Other 2:	Other 6:	
Other 3:	Other 7:	
Other 4:	Other 8:	



# Floatable Log FL2021-1086

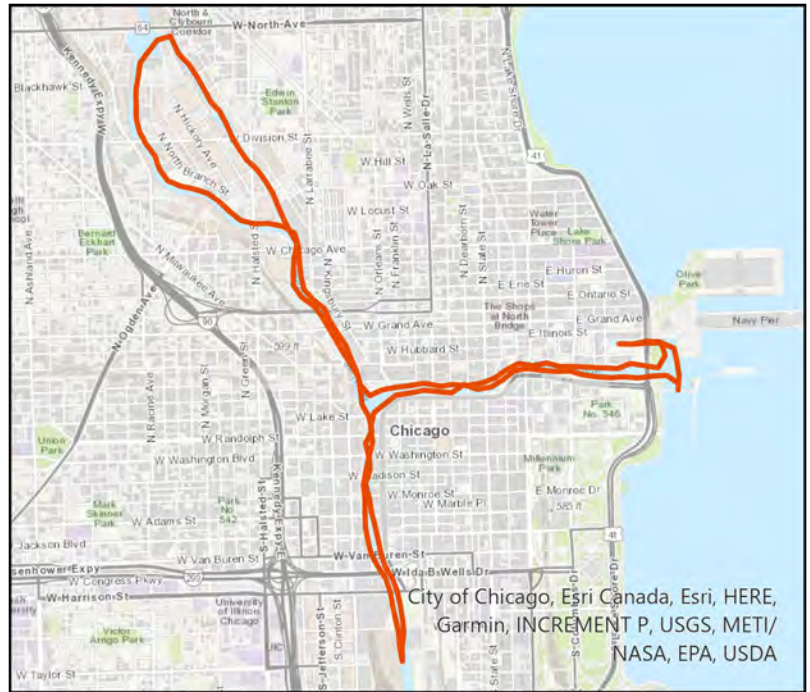
Pilot: patelk6@mwrdr.org      Date: 5/5/2021  
 Boat: Skimmer Boat 1 (SB1)      # of Pilots: 1  
 # of Hoisters: 0      # of MLAS: 1

## Routine Operations

### Location (Waterways):

- Yes Zone 1: North Branch and North Shore Channel, Kinzie Street to Main Street
- Yes Zone 2: Chicago River and South Branch of the Chicago River, CRCW to Amtrak
- No Zone 3: South Branch Chicago River and South Fork of the SBCR, Amtrak to RAPS
- No Zone 4: Chicago Sanitary & Ship Canal, Damen Avenue to Cal-Sag Junction
- No Zone 5: Cal-Sag Channel and Little Calumet River, Bishop Ford to Cal-Sag Junction
- No Other Zone:

0.10 Est. Amt. of Debris from Routine Operations (Cubic Yards)  
 (Note: one garbage bag = 50 gallons = 6.0 cubic feet = 0.25 cubic yards)



## Special Operations (CSO Events)

### Location (Waterways):

- A. Storm Number (If available at the time of Call out, or TBD and written in after event)
- B. All Clear Issued at: Date and Time (Call Systems Dispatcher at get official all clear)
- C. Start Time Date and Time (Must be within 24 hours of the all clear)
- D. Justification for delayed start if not within 24 hours of the all clear:

Mechanical failure: No	Unsafe conditions: No	
Fog: No	Limited Visibility: No	
Ice: No	Lightning: No	Other: No
Equipment icing: No	High Flow: No	
High Wind: No	Darkness: No	

### E. Additional Comments:

Est. Amt. of Debris from Special Operations (Cubic Yards): 0.00  
 (Note: one garbage bag = 50 gallons = 6.0 cubic feet = 0.25 cubic yards)

## Description and Possible Source

### Debris Type

Cans: Yes	Logs: No	Clothing/Apparel: No
Glass Bottles: Yes	Wood: No	Sporting Goods: Yes
Tree: Yes	Milk Crate: No	Rubber Material: Yes
Styrofoam: Yes	Condoms: No	Food: Yes
Plastic: Yes	Sanitary Napkin: No	Fish: No
Cardboard: No	Paper: Yes	
Other 1:	Other 5:	
Other 2:	Other 6:	
Other 3:	Other 7:	
Other 4:	Other 8:	



# Floatable Log FL2021-1089

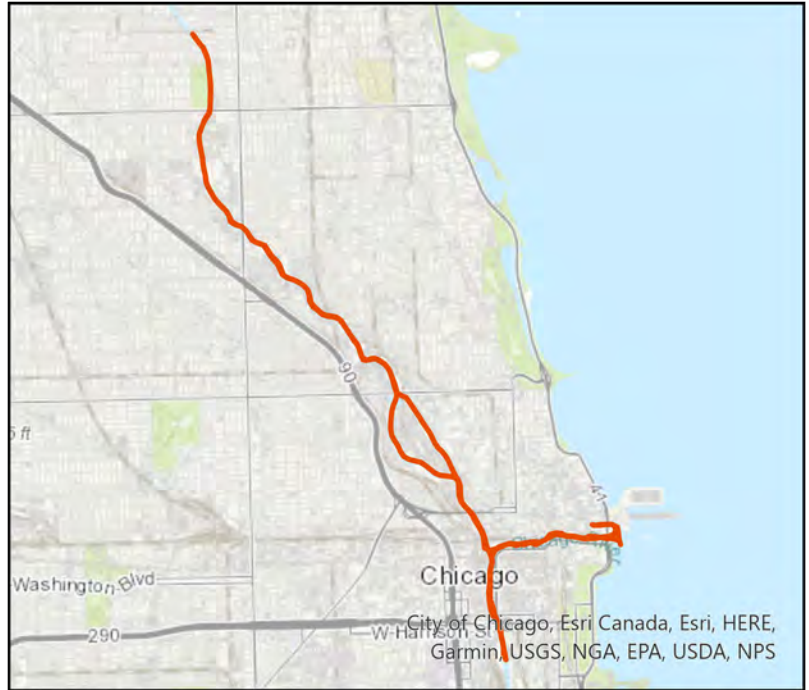
Pilot: rpodgorny                      Date: 5/6/2021  
Boat: Work Boat (WB1)                # of Pilots: 1  
# of Hoisters: 0                        # of MLAS: 1

## Routine Operations

### Location (Waterways):

- Yes Zone 1: North Branch and North Shore Channel, Kinzie Street to Main Street
- Yes Zone 2: Chicago River and South Branch of the Chicago River, CRCW to Amtrak
- No Zone 3: South Branch Chicago River and South Fork of the SBCR, Amtrak to RAPS
- No Zone 4: Chicago Sanitary & Ship Canal, Damen Avenue to Cal-Sag Junction
- No Zone 5: Cal-Sag Channel and Little Calumet River, Bishop Ford to Cal-Sag Junction
- No Other Zone:

0.00 Est. Amt. of Debris from Routine Operations (Cubic Yards)  
(Note: one garbage bag = 50 gallons = 6.0 cubic feet = 0.25 cubic yards)



## Special Operations (CSO Events)

### Location (Waterways):

- A. Storm Number                      (If available at the time of Call out, or TBD and written in after event)
- B. All Clear Issued at:                      Date and Time (Call Systems Dispatcher at get official all clear)
- C. Start Time                              Date and Time (Must be within 24 hours of the all clear)
- D. Justification for delayed start if not within 24 hours of the all clear:

Mechanical failure: No	Unsafe conditions: No	
Fog: No	Limited Visibility: No	
Ice: No	Lightning: No	Other: No
Equipment icing: No	High Flow: No	
High Wind: No	Darkness: No	

### E. Additional Comments:

Est. Amt. of Debris from Special Operations (Cubic Yards): 0.00  
(Note: one garbage bag = 50 gallons = 6.0 cubic feet = 0.25 cubic yards)

## Description and Possible Source

### Debris Type

Cans: No	Logs: No	Clothing/Apparel: No
Glass Bottles: No	Wood: No	Sporting Goods: No
Tree: No	Milk Crate: No	Rubber Material: No
Styrofoam: No	Condoms: No	Food: No
Plastic: No	Sanitary Napkin: No	Fish: No
Cardboard: No	Paper: No	
Other 1:	Other 5:	
Other 2:	Other 6:	
Other 3:	Other 7:	
Other 4:	Other 8:	



# Floatable Log FL2021-1091

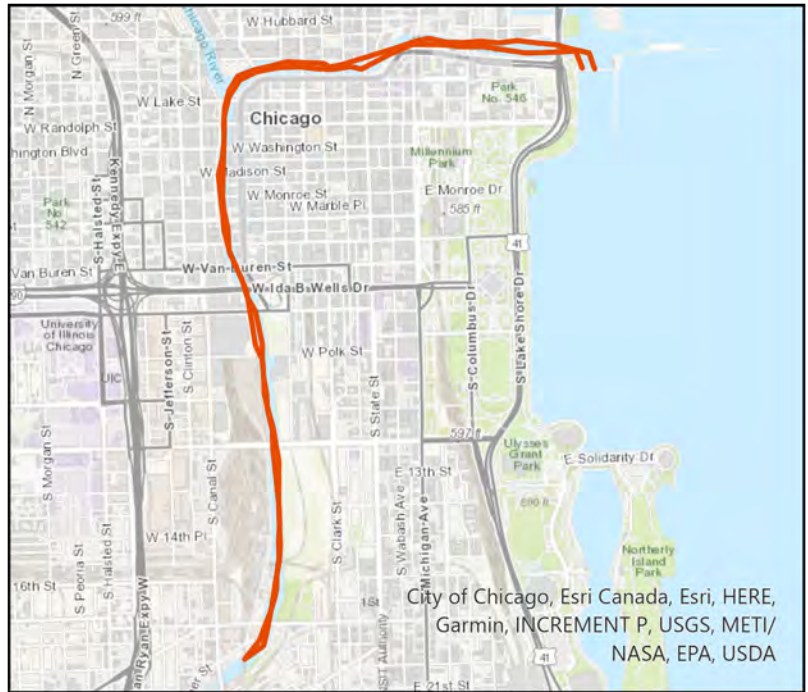
Pilot: parnells.mwrđ      Date: 5/7/2021  
Boat: Work Boat (WB1)      # of Pilots: 1  
# of Hoisters: 0      # of MLAS: 1

## Routine Operations

### Location (Waterways):

- No Zone 1: North Branch and North Shore Channel, Kinzie Street to Main Street
- Yes Zone 2: Chicago River and South Branch of the Chicago River, CRCW to Amtrak
- No Zone 3: South Branch Chicago River and South Fork of the SBCR, Amtrak to RAPS
- No Zone 4: Chicago Sanitary & Ship Canal, Damen Avenue to Cal-Sag Junction
- No Zone 5: Cal-Sag Channel and Little Calumet River, Bishop Ford to Cal-Sag Junction
- No Other Zone:

1.00 Est. Amt. of Debris from Routine Operations (Cubic Yards)  
(Note: one garbage bag = 50 gallons = 6.0 cubic feet = 0.25 cubic yards)



## Special Operations (CSO Events)

### Location (Waterways):

- A. Storm Number      (If available at the time of Call out, or TBD and written in after event)
- B. All Clear Issued at:      Date and Time (Call Systems Dispatcher at get official all clear)
- C. Start Time      Date and Time (Must be within 24 hours of the all clear)
- D. Justification for delayed start if not within 24 hours of the all clear:

Mechanical failure: No	Unsafe conditions: No	
Fog: No	Limited Visibility: No	
Ice: No	Lightning: No	Other: No
Equipment icing: No	High Flow: No	
High Wind: No	Darkness: No	

### E. Additional Comments:

Est. Amt. of Debris from Special Operations (Cubic Yards): 0.00  
(Note: one garbage bag = 50 gallons = 6.0 cubic feet = 0.25 cubic yards)

## Description and Possible Source

### Debris Type

Cans: Yes	Logs: No	Clothing/Apparel: No
Glass Bottles: No	Wood: Yes	Sporting Goods: Yes
Tree: No	Milk Crate: No	Rubber Material: No
Styrofoam: Yes	Condoms: No	Food: No
Plastic: Yes	Sanitary Napkin: No	Fish: No
Cardboard: Yes	Paper: Yes	
Other 1: 50' long hydraulic hose	Other 5:	
Other 2:	Other 6:	
Other 3:	Other 7:	
Other 4:	Other 8:	

# Floatable Log FL2021-1090

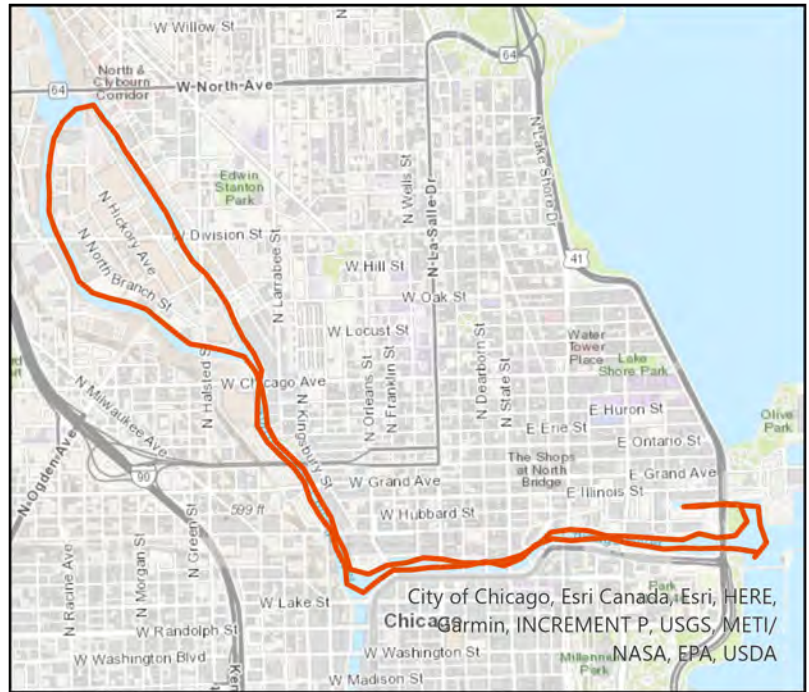
Pilot: patelk6@mwrdr.org      Date: 5/7/2021  
 Boat: Skimmer Boat 1 (SB1)      # of Pilots: 1  
 # of Hoisters: 0      # of MLAS: 1

## Routine Operations

### Location (Waterways):

- Yes Zone 1: North Branch and North Shore Channel, Kinzie Street to Main Street
- Yes Zone 2: Chicago River and South Branch of the Chicago River, CRCW to Amtrak
- No Zone 3: South Branch Chicago River and South Fork of the SBCR, Amtrak to RAPS
- No Zone 4: Chicago Sanitary & Ship Canal, Damen Avenue to Cal-Sag Junction
- No Zone 5: Cal-Sag Channel and Little Calumet River, Bishop Ford to Cal-Sag Junction
- No Other Zone:

0.10 Est. Amt. of Debris from Routine Operations (Cubic Yards)  
 (Note: one garbage bag = 50 gallons = 6.0 cubic feet = 0.25 cubic yards)



## Special Operations (CSO Events)

### Location (Waterways):

- A. Storm Number (If available at the time of Call out, or TBD and written in after event)
- B. All Clear Issued at: Date and Time (Call Systems Dispatcher at get official all clear)
- C. Start Time Date and Time (Must be within 24 hours of the all clear)
- D. Justification for delayed start if not within 24 hours of the all clear:

Mechanical failure: No	Unsafe conditions: No	
Fog: No	Limited Visibility: No	
Ice: No	Lightning: No	Other: No
Equipment icing: No	High Flow: No	
High Wind: No	Darkness: No	

### E. Additional Comments:

Est. Amt. of Debris from Special Operations (Cubic Yards): 0.00  
 (Note: one garbage bag = 50 gallons = 6.0 cubic feet = 0.25 cubic yards)

## Description and Possible Source

### Debris Type

Cans: Yes	Logs: Yes	Clothing/Apparel: No
Glass Bottles: No	Wood: No	Sporting Goods: No
Tree: Yes	Milk Crate: No	Rubber Material: No
Styrofoam: Yes	Condoms: No	Food: No
Plastic: Yes	Sanitary Napkin: No	Fish: No
Cardboard: No	Paper: No	
Other 1: plastic drum	Other 5:	
Other 2:	Other 6:	
Other 3:	Other 7:	
Other 4:	Other 8:	

# Floatable Log FL2021-1092

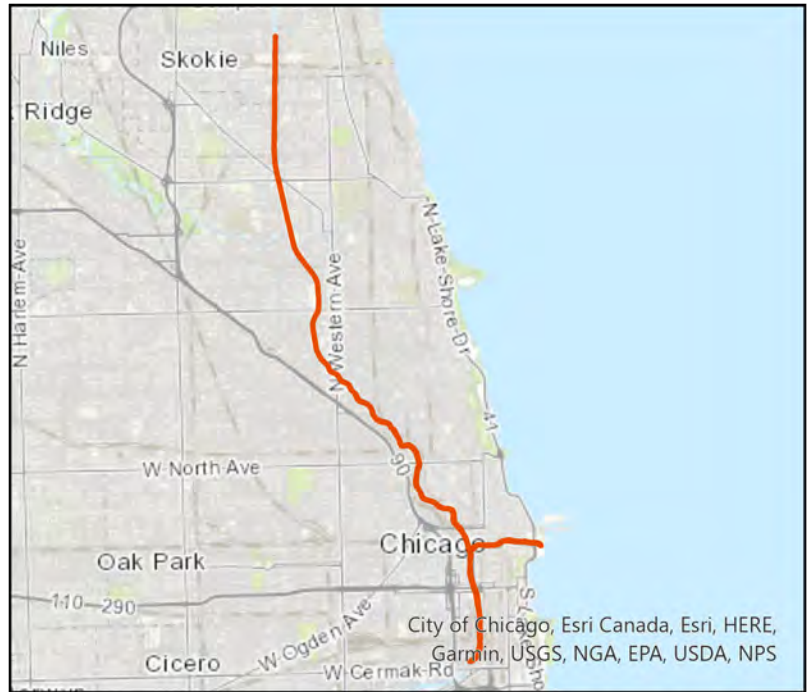
Pilot: camposm@mwrd      Date: 5/8/2021  
Boat: Work Boat (WB1)      # of Pilots: 1  
# of Hoisters: 0      # of MLAS: 2

## Routine Operations

### Location (Waterways):

- Yes Zone 1: North Branch and North Shore Channel, Kinzie Street to Main Street
- Yes Zone 2: Chicago River and South Branch of the Chicago River, CRCW to Amtrak
- No Zone 3: South Branch Chicago River and South Fork of the SBCR, Amtrak to RAPS
- No Zone 4: Chicago Sanitary & Ship Canal, Damen Avenue to Cal-Sag Junction
- No Zone 5: Cal-Sag Channel and Little Calumet River, Bishop Ford to Cal-Sag Junction
- No Other Zone:

15.0 Est. Amt. of Debris from Routine Operations (Cubic Yards)  
(Note: one garbage bag = 50 gallons = 6.0 cubic feet = 0.25 cubic yards)



## Special Operations (CSO Events)

### Location (Waterways):

- A. Storm Number (If available at the time of Call out, or TBD and written in after event)
- B. All Clear Issued at: Date and Time (Call Systems Dispatcher at get official all clear)
- C. Start Time Date and Time (Must be within 24 hours of the all clear)
- D. Justification for delayed start if not within 24 hours of the all clear:

Mechanical failure: No	Unsafe conditions: No	
Fog: No	Limited Visibility: No	
Ice: No	Lightning: No	Other: No
Equipment icing: No	High Flow: No	
High Wind: No	Darkness: No	

### E. Additional Comments:

Est. Amt. of Debris from Special Operations (Cubic Yards): 0.00  
(Note: one garbage bag = 50 gallons = 6.0 cubic feet = 0.25 cubic yards)

## Description and Possible Source

### Debris Type

Cans: Yes	Logs: No	Clothing/Apparel: Yes
Glass Bottles: Yes	Wood: No	Sporting Goods: Yes
Tree: No	Milk Crate: No	Rubber Material: No
Styrofoam: Yes	Condoms: No	Food: No
Plastic: Yes	Sanitary Napkin: No	Fish: No
Cardboard: Yes	Paper: Yes	
Other 1:	Other 5:	
Other 2:	Other 6:	
Other 3:	Other 7:	
Other 4:	Other 8:	



# Floatable Log FL2021-1093

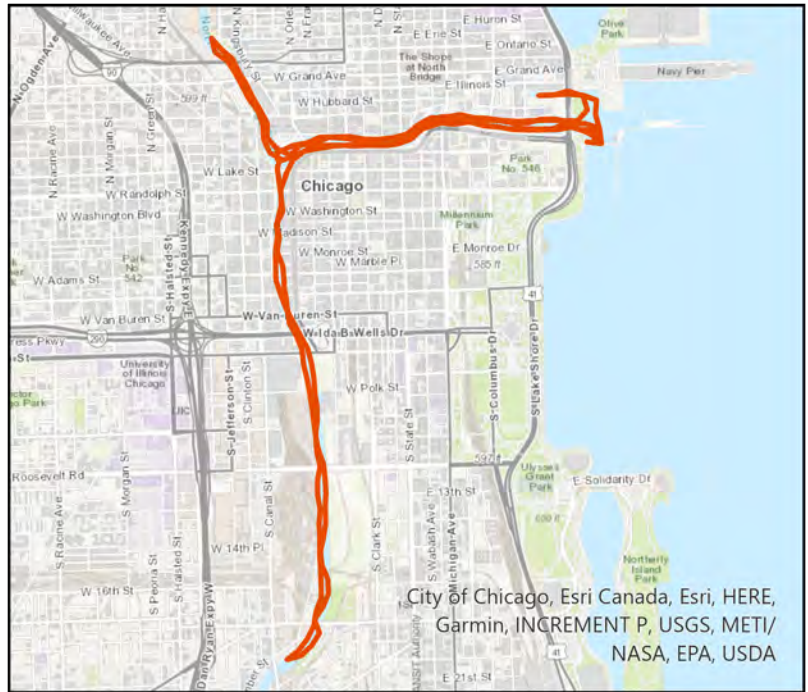
Pilot: patelk6@mwrdr.org      Date: 5/10/2021  
 Boat: Skimmer Boat 1 (SB1)      # of Pilots: 1  
 # of Hoisters: 0      # of MLAS: 1

## Routine Operations

### Location (Waterways):

- Yes Zone 1: North Branch and North Shore Channel, Kinzie Street to Main Street
- Yes Zone 2: Chicago River and South Branch of the Chicago River, CRCW to Amtrak
- No Zone 3: South Branch Chicago River and South Fork of the SBCR, Amtrak to RAPS
- No Zone 4: Chicago Sanitary & Ship Canal, Damen Avenue to Cal-Sag Junction
- No Zone 5: Cal-Sag Channel and Little Calumet River, Bishop Ford to Cal-Sag Junction
- No Other Zone:

0.25 Est. Amt. of Debris from Routine Operations (Cubic Yards)  
 (Note: one garbage bag = 50 gallons = 6.0 cubic feet = 0.25 cubic yards)



## Special Operations (CSO Events)

### Location (Waterways):

- A. Storm Number (If available at the time of Call out, or TBD and written in after event)
- B. All Clear Issued at: Date and Time (Call Systems Dispatcher at get official all clear)
- C. Start Time Date and Time (Must be within 24 hours of the all clear)
- D. Justification for delayed start if not within 24 hours of the all clear:

Mechanical failure: No	Unsafe conditions: No	
Fog: No	Limited Visibility: No	
Ice: No	Lightning: No	Other: No
Equipment icing: No	High Flow: No	
High Wind: No	Darkness: No	

### E. Additional Comments:

Est. Amt. of Debris from Special Operations (Cubic Yards): 0.00  
 (Note: one garbage bag = 50 gallons = 6.0 cubic feet = 0.25 cubic yards)

## Description and Possible Source

### Debris Type

Cans: Yes	Logs: Yes	Clothing/Apparel: No
Glass Bottles: Yes	Wood: No	Sporting Goods: Yes
Tree: Yes	Milk Crate: No	Rubber Material: Yes
Styrofoam: Yes	Condoms: No	Food: No
Plastic: Yes	Sanitary Napkin: No	Fish: No
Cardboard: Yes	Paper: Yes	
Other 1:	Other 5:	
Other 2:	Other 6:	
Other 3:	Other 7:	
Other 4:	Other 8:	

# Floatable Log FL2021-1094

Pilot: vonheimburgk@mwrdd.org Date: 5/10/2021

Boat: Work Boat (WB1)

# of Pilots: 1

# of Hoisters: 0

# of MLAS: 1

## Routine Operations

Location (Waterways):

Yes Zone 1: North Branch and North Shore Channel, Kinzie Street to Main Street

Yes Zone 2: Chicago River and South Branch of the Chicago River, CRCW to Amtrak

No Zone 3: South Branch Chicago River and South Fork of the SBCR, Amtrak to RAPS

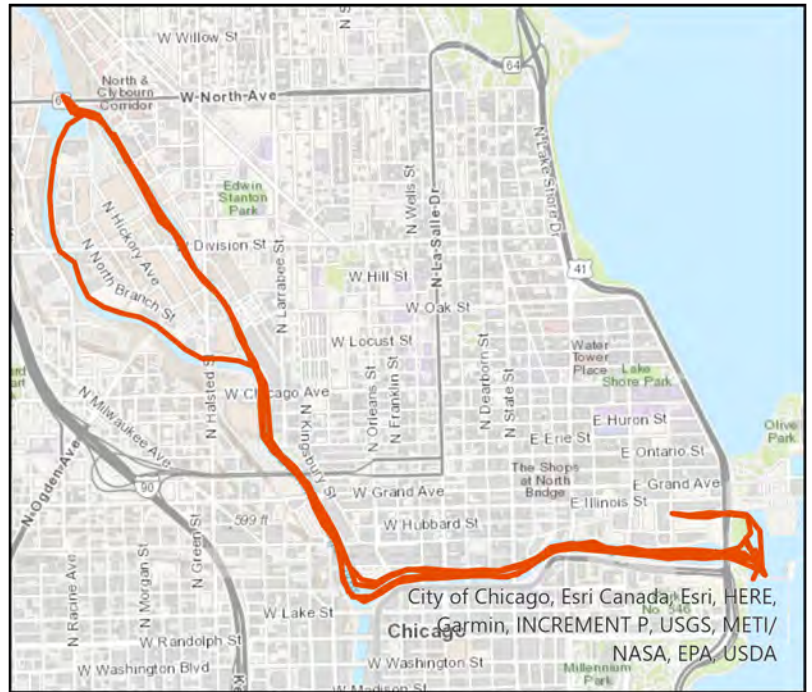
No Zone 4: Chicago Sanitary & Ship Canal, Damen Avenue to Cal-Sag Junction

No Zone 5: Cal-Sag Channel and Little Calumet River, Bishop Ford to Cal-Sag Junction

No Other Zone:

0.00 Est. Amt. of Debris from Routine Operations (Cubic Yards)

(Note: one garbage bag = 50 gallons = 6.0 cubic feet = 0.25 cubic yards)



## Special Operations (CSO Events)

Location (Waterways):

- A. Storm Number (If available at the time of Call out, or TBD and written in after event)
- B. All Clear Issued at: Date and Time (Call Systems Dispatcher at get official all clear)
- C. Start Time Date and Time (Must be within 24 hours of the all clear)
- D. Justification for delayed start if not within 24 hours of the all clear:

Mechanical failure: No	Unsafe conditions: No	Other: No
Fog: No	Limited Visibility: No	
Ice: No	Lightning: No	
Equipment icing: No	High Flow: No	
High Wind: No	Darkness: No	

E. Additional Comments:

Est. Amt. of Debris from Special Operations (Cubic Yards): 0.00  
 (Note: one garbage bag = 50 gallons = 6.0 cubic feet = 0.25 cubic yards)

## Description and Possible Source

Debris Type

Cans: No	Logs: No	Clothing/Apparel: No
Glass Bottles: No	Wood: No	Sporting Goods: No
Tree: No	Milk Crate: No	Rubber Material: No
Styrofoam: No	Condoms: No	Food: No
Plastic: No	Sanitary Napkin: No	Fish: No
Cardboard: No	Paper: No	
Other 1:	Other 5:	
Other 2:	Other 6:	
Other 3:	Other 7:	
Other 4:	Other 8:	

# Floatable Log FL2021-1096

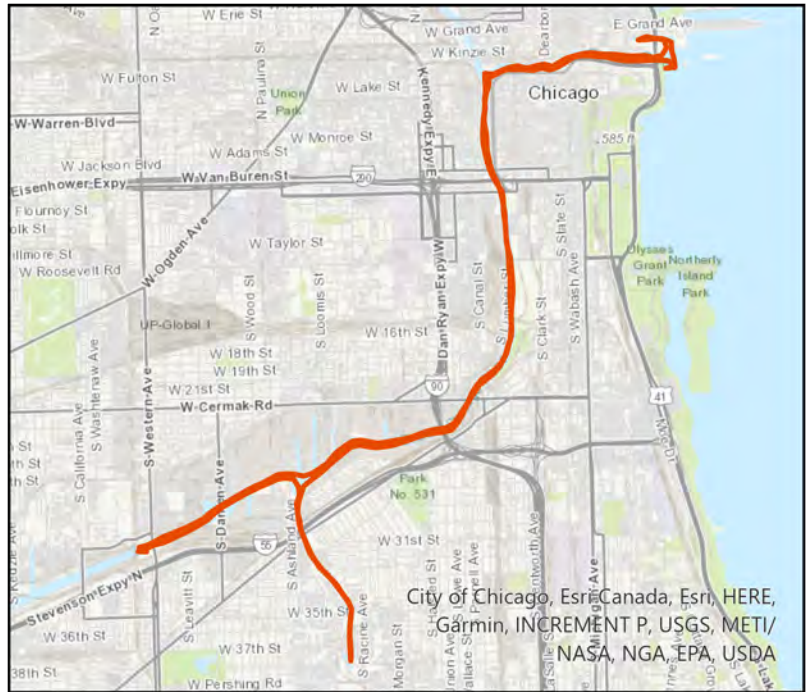
Pilot: patelk6@mwrdr.org      Date: 5/11/2021  
 Boat: Skimmer Boat 1 (SB1)      # of Pilots: 1  
 # of Hoisters: 0      # of MLAS: 1

## Routine Operations

### Location (Waterways):

- No Zone 1: North Branch and North Shore Channel, Kinzie Street to Main Street
- Yes Zone 2: Chicago River and South Branch of the Chicago River, CRCW to Amtrak
- Yes Zone 3: South Branch Chicago River and South Fork of the SBCR, Amtrak to RAPS
- No Zone 4: Chicago Sanitary & Ship Canal, Damen Avenue to Cal-Sag Junction
- No Zone 5: Cal-Sag Channel and Little Calumet River, Bishop Ford to Cal-Sag Junction
- No Other Zone:

0.10 Est. Amt. of Debris from Routine Operations (Cubic Yards)  
 (Note: one garbage bag = 50 gallons = 6.0 cubic feet = 0.25 cubic yards)



## Special Operations (CSO Events)

### Location (Waterways):

- A. Storm Number (If available at the time of Call out, or TBD and written in after event)
- B. All Clear Issued at: Date and Time (Call Systems Dispatcher at get official all clear)
- C. Start Time Date and Time (Must be within 24 hours of the all clear)
- D. Justification for delayed start if not within 24 hours of the all clear:

Mechanical failure: No	Unsafe conditions: No	
Fog: No	Limited Visibility: No	
Ice: No	Lightning: No	Other: No
Equipment icing: No	High Flow: No	
High Wind: No	Darkness: No	

### E. Additional Comments:

Est. Amt. of Debris from Special Operations (Cubic Yards): 0.00  
 (Note: one garbage bag = 50 gallons = 6.0 cubic feet = 0.25 cubic yards)

## Description and Possible Source

### Debris Type

Cans: Yes	Logs: No	Clothing/Apparel: No
Glass Bottles: No	Wood: No	Sporting Goods: No
Tree: Yes	Milk Crate: No	Rubber Material: No
Styrofoam: No	Condoms: No	Food: No
Plastic: Yes	Sanitary Napkin: No	Fish: No
Cardboard: No	Paper: No	
Other 1:	Other 5:	
Other 2:	Other 6:	
Other 3:	Other 7:	
Other 4:	Other 8:	



# Floatable Log FL2021-1095

Pilot: vonheimburgk@mwrdd.org Date: 5/11/2021

Boat: Skimmer Boat 2 (SB2) # of Pilots: 1

# of Hoisters: 0 # of MLAS: 1

## Routine Operations

Location (Waterways):

Yes Zone 1: North Branch and North Shore Channel, Kinzie Street to Main Street

Yes Zone 2: Chicago River and South Branch of the Chicago River, CRCW to Amtrak

No Zone 3: South Branch Chicago River and South Fork of the SBCR, Amtrak to RAPS

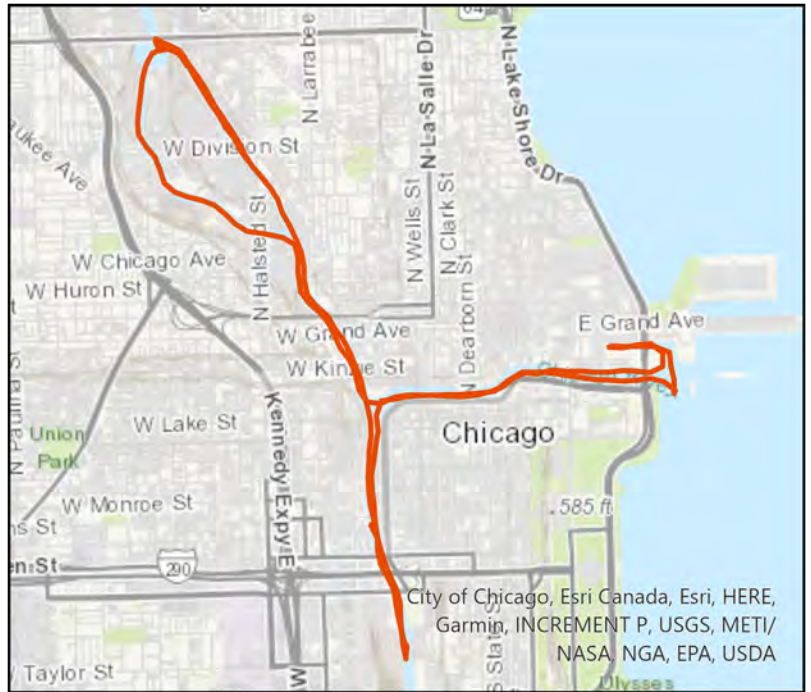
No Zone 4: Chicago Sanitary & Ship Canal, Damen Avenue to Cal-Sag Junction

No Zone 5: Cal-Sag Channel and Little Calumet River, Bishop Ford to Cal-Sag Junction

No Other Zone:

0.00 Est. Amt. of Debris from Routine Operations (Cubic Yards)

(Note: one garbage bag = 50 gallons = 6.0 cubic feet = 0.25 cubic yards)



## Special Operations (CSO Events)

Location (Waterways):

A. Storm Number (If available at the time of Call out, or TBD and written in after event)

B. All Clear Issued at: Date and Time (Call Systems Dispatcher at get official all clear)

C. Start Time Date and Time (Must be within 24 hours of the all clear)

D. Justification for delayed start if not within 24 hours of the all clear:

Mechanical failure: No	Unsafe conditions: No	
Fog: No	Limited Visibility: No	
Ice: No	Lightning: No	Other: No
Equipment icing: No	High Flow: No	
High Wind: No	Darkness: No	

E. Additional Comments:

Est. Amt. of Debris from Special Operations (Cubic Yards): 0.00

(Note: one garbage bag = 50 gallons = 6.0 cubic feet = 0.25 cubic yards)

## Description and Possible Source

Debris Type

Cans: No	Logs: Yes	Clothing/Apparel: No
Glass Bottles: No	Wood: No	Sporting Goods: No
Tree: No	Milk Crate: No	Rubber Material: No
Styrofoam: No	Condoms: No	Food: No
Plastic: No	Sanitary Napkin: No	Fish: No
Cardboard: No	Paper: No	
Other 1:	Other 5:	
Other 2:	Other 6:	
Other 3:	Other 7:	
Other 4:	Other 8:	

# Floatable Log FL2021-1098

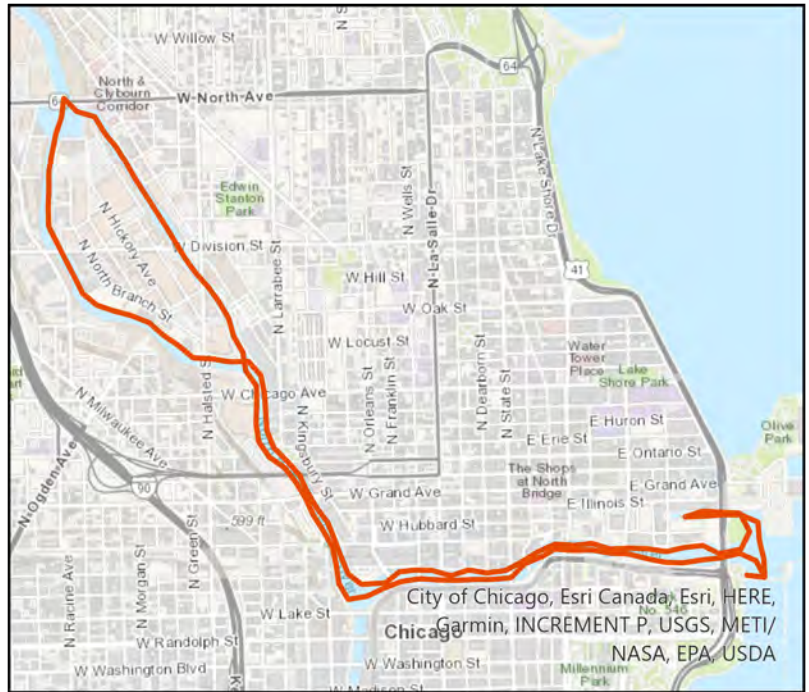
Pilot: patelk6@mwrdr.org      Date: 5/12/2021  
 Boat: Skimmer Boat 1 (SB1)      # of Pilots: 1  
 # of Hoisters: 0      # of MLAS: 1

## Routine Operations

### Location (Waterways):

- Yes Zone 1: North Branch and North Shore Channel, Kinzie Street to Main Street
- Yes Zone 2: Chicago River and South Branch of the Chicago River, CRCW to Amtrak
- No Zone 3: South Branch Chicago River and South Fork of the SBCR, Amtrak to RAPS
- No Zone 4: Chicago Sanitary & Ship Canal, Damen Avenue to Cal-Sag Junction
- No Zone 5: Cal-Sag Channel and Little Calumet River, Bishop Ford to Cal-Sag Junction
- No Other Zone:

0.25 Est. Amt. of Debris from Routine Operations (Cubic Yards)  
 (Note: one garbage bag = 50 gallons = 6.0 cubic feet = 0.25 cubic yards)



## Special Operations (CSO Events)

### Location (Waterways):

- A. Storm Number (If available at the time of Call out, or TBD and written in after event)
- B. All Clear Issued at: Date and Time (Call Systems Dispatcher at get official all clear)
- C. Start Time Date and Time (Must be within 24 hours of the all clear)
- D. Justification for delayed start if not within 24 hours of the all clear:

Mechanical failure: No	Unsafe conditions: No	
Fog: No	Limited Visibility: No	
Ice: No	Lightning: No	Other: No
Equipment icing: No	High Flow: No	
High Wind: No	Darkness: No	

### E. Additional Comments:

Est. Amt. of Debris from Special Operations (Cubic Yards): 0.00  
 (Note: one garbage bag = 50 gallons = 6.0 cubic feet = 0.25 cubic yards)

## Description and Possible Source

### Debris Type

Cans: Yes	Logs: Yes	Clothing/Apparel: No
Glass Bottles: No	Wood: No	Sporting Goods: Yes
Tree: Yes	Milk Crate: No	Rubber Material: Yes
Styrofoam: Yes	Condoms: No	Food: No
Plastic: Yes	Sanitary Napkin: No	Fish: No
Cardboard: Yes	Paper: Yes	
Other 1:	Other 5:	
Other 2:	Other 6:	
Other 3:	Other 7:	
Other 4:	Other 8:	

# Floatable Log FL2021-1097

Pilot: vonheimburgk@mwrdr.org Date: 5/12/2021

Boat: Skimmer Boat 2 (SB2) # of Pilots: 1

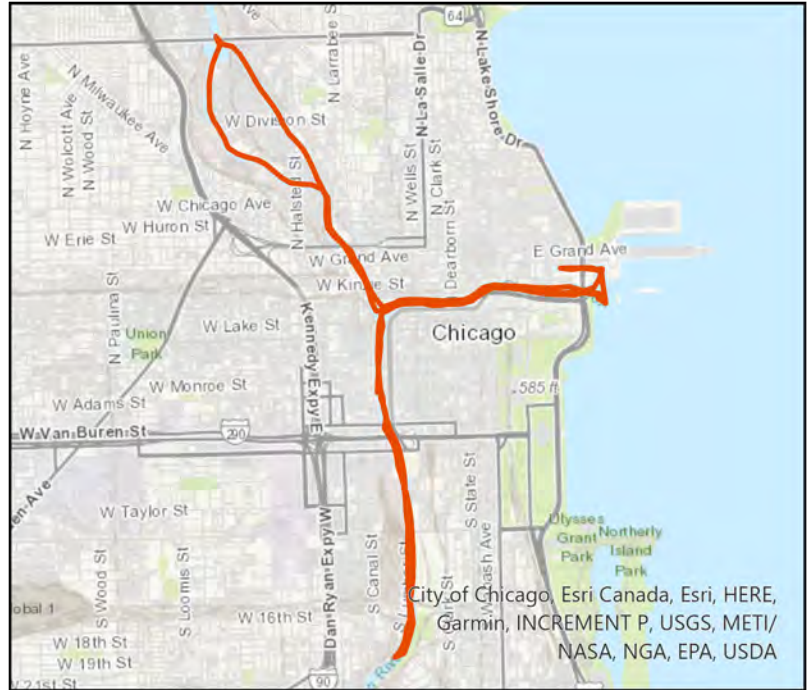
# of Hoisters: 0 # of MLAS: 1

## Routine Operations

### Location (Waterways):

- Yes Zone 1: North Branch and North Shore Channel, Kinzie Street to Main Street
- Yes Zone 2: Chicago River and South Branch of the Chicago River, CRCW to Amtrak
- No Zone 3: South Branch Chicago River and South Fork of the SBCR, Amtrak to RAPS
- No Zone 4: Chicago Sanitary & Ship Canal, Damen Avenue to Cal-Sag Junction
- No Zone 5: Cal-Sag Channel and Little Calumet River, Bishop Ford to Cal-Sag Junction
- No Other Zone:

0.25 Est. Amt. of Debris from Routine Operations (Cubic Yards)  
 (Note: one garbage bag = 50 gallons = 6.0 cubic feet = 0.25 cubic yards)



## Special Operations (CSO Events)

### Location (Waterways):

- A. Storm Number (If available at the time of Call out, or TBD and written in after event)
- B. All Clear Issued at: Date and Time (Call Systems Dispatcher at get official all clear)
- C. Start Time Date and Time (Must be within 24 hours of the all clear)
- D. Justification for delayed start if not within 24 hours of the all clear:

Mechanical failure: No	Unsafe conditions: No	
Fog: No	Limited Visibility: No	
Ice: No	Lightning: No	Other: No
Equipment icing: No	High Flow: No	
High Wind: No	Darkness: No	

### E. Additional Comments:

Est. Amt. of Debris from Special Operations (Cubic Yards): 0.00  
 (Note: one garbage bag = 50 gallons = 6.0 cubic feet = 0.25 cubic yards)

## Description and Possible Source

### Debris Type

Cans: Yes	Logs: Yes	Clothing/Apparel: No
Glass Bottles: Yes	Wood: No	Sporting Goods: No
Tree: Yes	Milk Crate: No	Rubber Material: Yes
Styrofoam: Yes	Condoms: No	Food: Yes
Plastic: Yes	Sanitary Napkin: No	Fish: No
Cardboard: No	Paper: Yes	
Other 1:	Other 5:	
Other 2:	Other 6:	
Other 3:	Other 7:	
Other 4:	Other 8:	





# Floatable Log FL2021-1100

Pilot: vonheimburgk@mwrdd.org Date: 5/13/2021

Boat: Work Boat (WB1)

# of Pilots: 1

# of Hoisters: 0

# of MLAS: 1

## Routine Operations

Location (Waterways):

Yes Zone 1: North Branch and North Shore Channel, Kinzie Street to Main Street

Yes Zone 2: Chicago River and South Branch of the Chicago River, CRCW to Amtrak

No Zone 3: South Branch Chicago River and South Fork of the SBCR, Amtrak to RAPS

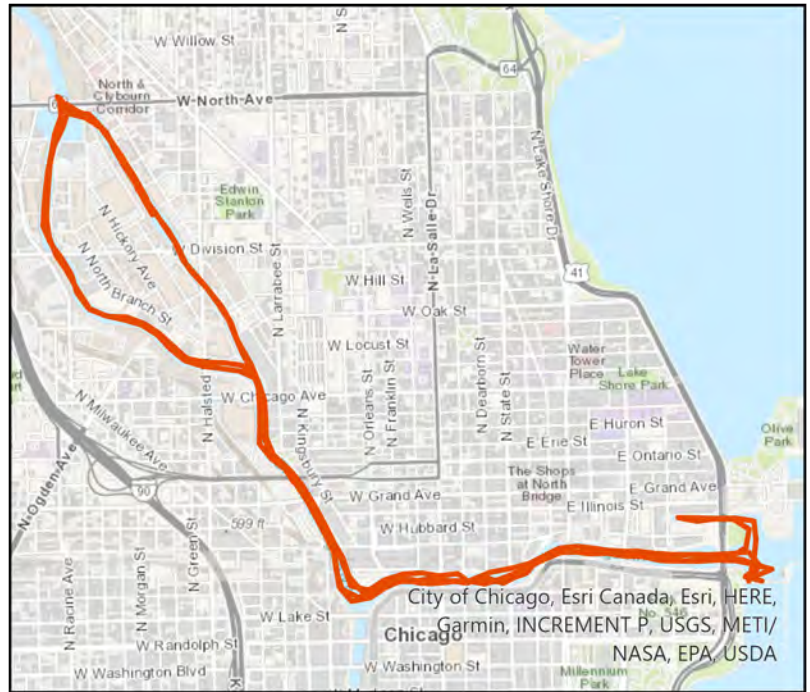
No Zone 4: Chicago Sanitary & Ship Canal, Damen Avenue to Cal-Sag Junction

No Zone 5: Cal-Sag Channel and Little Calumet River, Bishop Ford to Cal-Sag Junction

No Other Zone:

0.00 Est. Amt. of Debris from Routine Operations (Cubic Yards)

(Note: one garbage bag = 50 gallons = 6.0 cubic feet = 0.25 cubic yards)



## Special Operations (CSO Events)

Location (Waterways):

- A. Storm Number (If available at the time of Call out, or TBD and written in after event)
- B. All Clear Issued at: Date and Time (Call Systems Dispatcher at get official all clear)
- C. Start Time Date and Time (Must be within 24 hours of the all clear)
- D. Justification for delayed start if not within 24 hours of the all clear:

Mechanical failure: No	Unsafe conditions: No	
Fog: No	Limited Visibility: No	
Ice: No	Lightning: No	Other: No
Equipment icing: No	High Flow: No	
High Wind: No	Darkness: No	

E. Additional Comments:

Est. Amt. of Debris from Special Operations (Cubic Yards): 0.00  
 (Note: one garbage bag = 50 gallons = 6.0 cubic feet = 0.25 cubic yards)

## Description and Possible Source

Debris Type

Cans: No	Logs: Yes	Clothing/Apparel: No
Glass Bottles: No	Wood: No	Sporting Goods: No
Tree: Yes	Milk Crate: No	Rubber Material: No
Styrofoam: No	Condoms: No	Food: No
Plastic: No	Sanitary Napkin: No	Fish: No
Cardboard: No	Paper: No	
Other 1:	Other 5:	
Other 2:	Other 6:	
Other 3:	Other 7:	
Other 4:	Other 8:	

# Floatable Log FL2021-1101

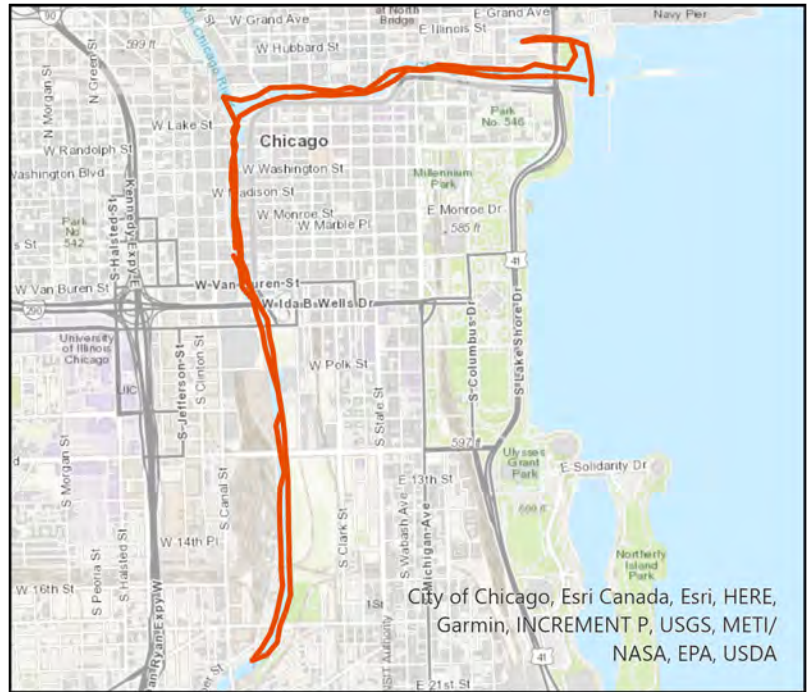
Pilot: patelk6@mwrdr.org      Date: 5/14/2021  
 Boat: Skimmer Boat 1 (SB1)      # of Pilots: 1  
 # of Hoisters: 0      # of MLAS: 1

## Routine Operations

### Location (Waterways):

- No Zone 1: North Branch and North Shore Channel, Kinzie Street to Main Street
- Yes Zone 2: Chicago River and South Branch of the Chicago River, CRCW to Amtrak
- No Zone 3: South Branch Chicago River and South Fork of the SBCR, Amtrak to RAPS
- No Zone 4: Chicago Sanitary & Ship Canal, Damen Avenue to Cal-Sag Junction
- No Zone 5: Cal-Sag Channel and Little Calumet River, Bishop Ford to Cal-Sag Junction
- No Other Zone:

0.25 Est. Amt. of Debris from Routine Operations (Cubic Yards)  
 (Note: one garbage bag = 50 gallons = 6.0 cubic feet = 0.25 cubic yards)



## Special Operations (CSO Events)

### Location (Waterways):

- A. Storm Number (If available at the time of Call out, or TBD and written in after event)
- B. All Clear Issued at: Date and Time (Call Systems Dispatcher at get official all clear)
- C. Start Time Date and Time (Must be within 24 hours of the all clear)
- D. Justification for delayed start if not within 24 hours of the all clear:

Mechanical failure: No	Unsafe conditions: No	
Fog: No	Limited Visibility: No	
Ice: No	Lightning: No	Other: No
Equipment icing: No	High Flow: No	
High Wind: No	Darkness: No	

### E. Additional Comments:

Est. Amt. of Debris from Special Operations (Cubic Yards): 0.00  
 (Note: one garbage bag = 50 gallons = 6.0 cubic feet = 0.25 cubic yards)

## Description and Possible Source

### Debris Type

Cans: Yes	Logs: Yes	Clothing/Apparel: No
Glass Bottles: Yes	Wood: No	Sporting Goods: Yes
Tree: Yes	Milk Crate: No	Rubber Material: Yes
Styrofoam: Yes	Condoms: No	Food: No
Plastic: Yes	Sanitary Napkin: No	Fish: No
Cardboard: No	Paper: Yes	
Other 1: luggage bag	Other 5:	
Other 2: fender	Other 6:	
Other 3:	Other 7:	
Other 4:	Other 8:	







# Floatable Log FL2021-1103

Pilot: vonheimburgk@mwrdr.org Date: 5/17/2021

Boat: Pontoon Boat 3 (PB3) # of Pilots: 1

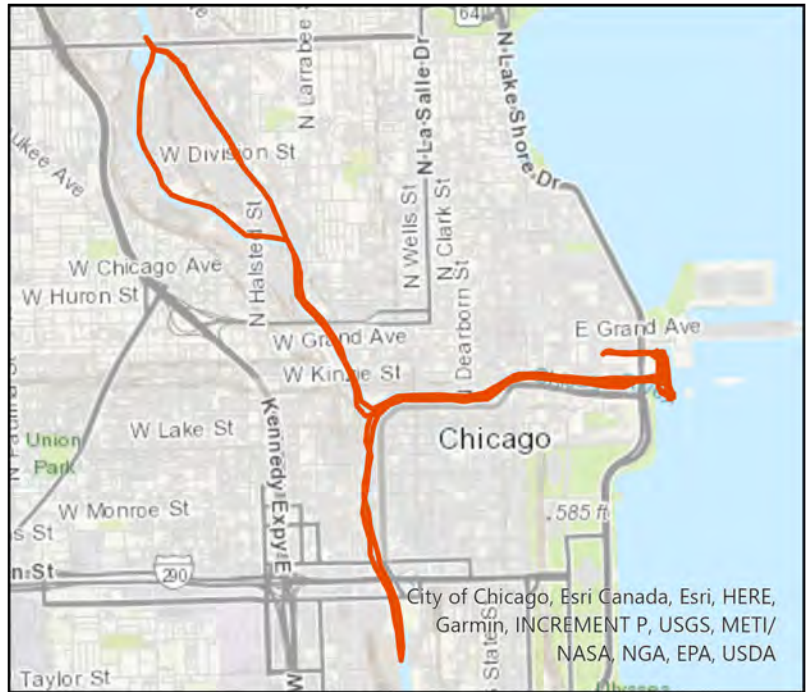
# of Hoisters: 0 # of MLAS: 1

## Routine Operations

Location (Waterways):

- Yes Zone 1: North Branch and North Shore Channel, Kinzie Street to Main Street
- Yes Zone 2: Chicago River and South Branch of the Chicago River, CRCW to Amtrak
- No Zone 3: South Branch Chicago River and South Fork of the SBCR, Amtrak to RAPS
- No Zone 4: Chicago Sanitary & Ship Canal, Damen Avenue to Cal-Sag Junction
- No Zone 5: Cal-Sag Channel and Little Calumet River, Bishop Ford to Cal-Sag Junction
- No Other Zone:

0.00 Est. Amt. of Debris from Routine Operations (Cubic Yards)  
 (Note: one garbage bag = 50 gallons = 6.0 cubic feet = 0.25 cubic yards)



## Special Operations (CSO Events)

Location (Waterways):

- A. Storm Number (If available at the time of Call out, or TBD and written in after event)
- B. All Clear Issued at: Date and Time (Call Systems Dispatcher at get official all clear)
- C. Start Time Date and Time (Must be within 24 hours of the all clear)
- D. Justification for delayed start if not within 24 hours of the all clear:

Mechanical failure: No	Unsafe conditions: No	
Fog: No	Limited Visibility: No	
Ice: No	Lightning: No	Other: No
Equipment icing: No	High Flow: No	
High Wind: No	Darkness: No	

E. Additional Comments:

Est. Amt. of Debris from Special Operations (Cubic Yards): 0.00  
 (Note: one garbage bag = 50 gallons = 6.0 cubic feet = 0.25 cubic yards)

## Description and Possible Source

Debris Type

Cans: No	Logs: Yes	Clothing/Apparel: No
Glass Bottles: No	Wood: No	Sporting Goods: No
Tree: No	Milk Crate: No	Rubber Material: No
Styrofoam: No	Condoms: No	Food: No
Plastic: No	Sanitary Napkin: No	Fish: No
Cardboard: No	Paper: No	
Other 1:	Other 5:	
Other 2:	Other 6:	
Other 3:	Other 7:	
Other 4:	Other 8:	



# Floatable Log FL2021-1105

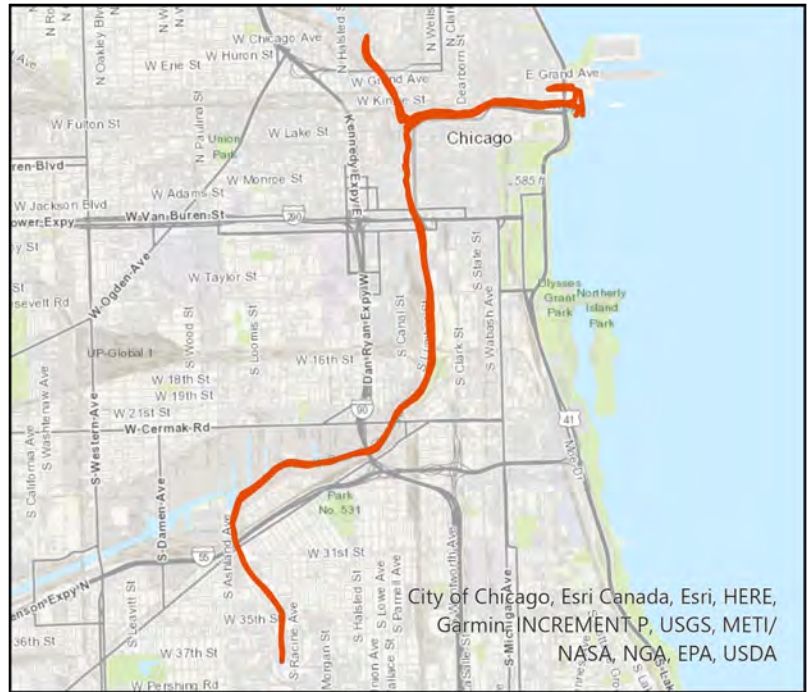
Pilot: patelk6@mwrdr.org      Date: 5/18/2021  
 Boat: Skimmer Boat 1 (SB1)      # of Pilots: 1  
 # of Hoisters: 0      # of MLAS: 1

## Routine Operations

### Location (Waterways):

- Yes Zone 1: North Branch and North Shore Channel, Kinzie Street to Main Street
- Yes Zone 2: Chicago River and South Branch of the Chicago River, CRCW to Amtrak
- Yes Zone 3: South Branch Chicago River and South Fork of the SBCR, Amtrak to RAPS
- No Zone 4: Chicago Sanitary & Ship Canal, Damen Avenue to Cal-Sag Junction
- No Zone 5: Cal-Sag Channel and Little Calumet River, Bishop Ford to Cal-Sag Junction
- No Other Zone:

1.00 Est. Amt. of Debris from Routine Operations (Cubic Yards)  
 (Note: one garbage bag = 50 gallons = 6.0 cubic feet = 0.25 cubic yards)



## Special Operations (CSO Events)

### Location (Waterways):

- A. Storm Number (If available at the time of Call out, or TBD and written in after event)
- B. All Clear Issued at: Date and Time (Call Systems Dispatcher at get official all clear)
- C. Start Time Date and Time (Must be within 24 hours of the all clear)
- D. Justification for delayed start if not within 24 hours of the all clear:

Mechanical failure: No	Unsafe conditions: No	
Fog: No	Limited Visibility: No	
Ice: No	Lightning: No	Other: No
Equipment icing: No	High Flow: No	
High Wind: No	Darkness: No	

### E. Additional Comments:

Est. Amt. of Debris from Special Operations (Cubic Yards): 0.00  
 (Note: one garbage bag = 50 gallons = 6.0 cubic feet = 0.25 cubic yards)

## Description and Possible Source

### Debris Type

Cans: Yes	Logs: Yes	Clothing/Apparel: No
Glass Bottles: Yes	Wood: No	Sporting Goods: Yes
Tree: Yes	Milk Crate: No	Rubber Material: Yes
Styrofoam: Yes	Condoms: No	Food: No
Plastic: Yes	Sanitary Napkin: No	Fish: No
Cardboard: Yes	Paper: Yes	
Other 1: wooden crate	Other 5:	
Other 2: orange construction safety barrier	Other 6:	
Other 3:	Other 7:	
Other 4:	Other 8:	

# Floatable Log FL2021-1106

Pilot: vonheimburgk@mwrdd.org Date: 5/18/2021

Boat: Pontoon Boat 3 (PB3) # of Pilots: 1

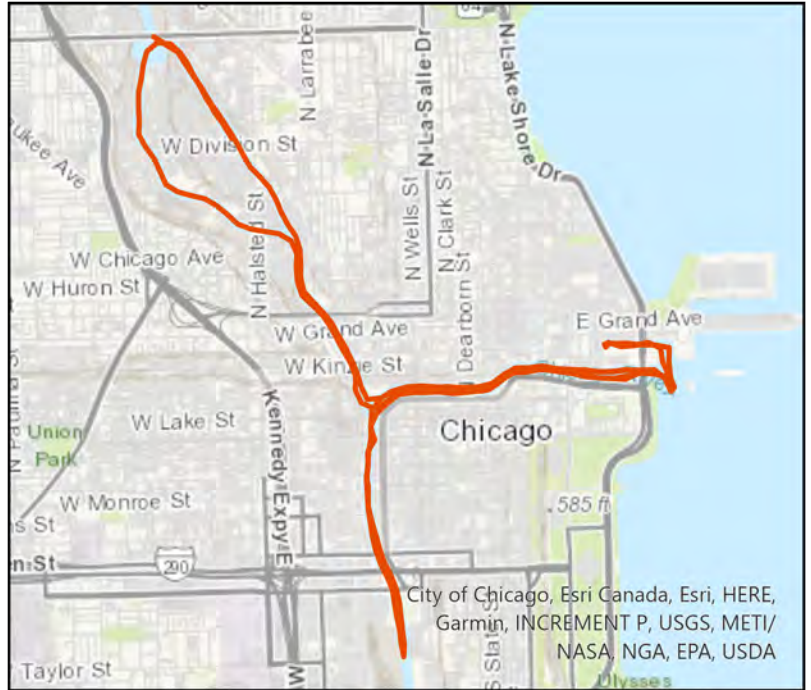
# of Hoisters: 0 # of MLAS: 1

## Routine Operations

Location (Waterways):

- Yes Zone 1: North Branch and North Shore Channel, Kinzie Street to Main Street
- Yes Zone 2: Chicago River and South Branch of the Chicago River, CRCW to Amtrak
- No Zone 3: South Branch Chicago River and South Fork of the SBCR, Amtrak to RAPS
- No Zone 4: Chicago Sanitary & Ship Canal, Damen Avenue to Cal-Sag Junction
- No Zone 5: Cal-Sag Channel and Little Calumet River, Bishop Ford to Cal-Sag Junction
- No Other Zone:

0.00 Est. Amt. of Debris from Routine Operations (Cubic Yards)  
 (Note: one garbage bag = 50 gallons = 6.0 cubic feet = 0.25 cubic yards)



## Special Operations (CSO Events)

Location (Waterways):

- A. Storm Number (If available at the time of Call out, or TBD and written in after event)
- B. All Clear Issued at: Date and Time (Call Systems Dispatcher at get official all clear)
- C. Start Time Date and Time (Must be within 24 hours of the all clear)
- D. Justification for delayed start if not within 24 hours of the all clear:

Mechanical failure: No	Unsafe conditions: No	
Fog: No	Limited Visibility: No	
Ice: No	Lightning: No	Other: No
Equipment icing: No	High Flow: No	
High Wind: No	Darkness: No	

E. Additional Comments:

Est. Amt. of Debris from Special Operations (Cubic Yards): 0.00  
 (Note: one garbage bag = 50 gallons = 6.0 cubic feet = 0.25 cubic yards)

## Description and Possible Source

Debris Type

Cans: No	Logs: Yes	Clothing/Apparel: No
Glass Bottles: No	Wood: No	Sporting Goods: No
Tree: No	Milk Crate: No	Rubber Material: No
Styrofoam: No	Condoms: No	Food: No
Plastic: No	Sanitary Napkin: No	Fish: No
Cardboard: No	Paper: No	
Other 1:	Other 5:	
Other 2:	Other 6:	
Other 3:	Other 7:	
Other 4:	Other 8:	

# Floatable Log FL2021-1107

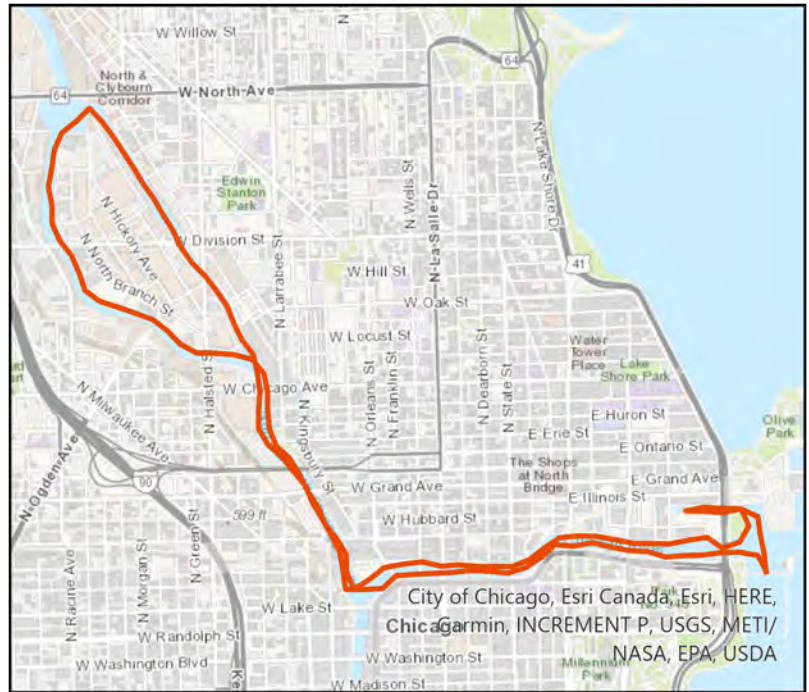
Pilot: patelk6@mwrdr.org      Date: 5/19/2021  
 Boat: Skimmer Boat 1 (SB1)      # of Pilots: 1  
 # of Hoisters: 0      # of MLAS: 1

## Routine Operations

### Location (Waterways):

- Yes Zone 1: North Branch and North Shore Channel, Kinzie Street to Main Street
- Yes Zone 2: Chicago River and South Branch of the Chicago River, CRCW to Amtrak
- No Zone 3: South Branch Chicago River and South Fork of the SBCR, Amtrak to RAPS
- No Zone 4: Chicago Sanitary & Ship Canal, Damen Avenue to Cal-Sag Junction
- No Zone 5: Cal-Sag Channel and Little Calumet River, Bishop Ford to Cal-Sag Junction
- No Other Zone:

0.25 Est. Amt. of Debris from Routine Operations (Cubic Yards)  
 (Note: one garbage bag = 50 gallons = 6.0 cubic feet = 0.25 cubic yards)



## Special Operations (CSO Events)

### Location (Waterways):

- A. Storm Number (If available at the time of Call out, or TBD and written in after event)
- B. All Clear Issued at: Date and Time (Call Systems Dispatcher at get official all clear)
- C. Start Time Date and Time (Must be within 24 hours of the all clear)
- D. Justification for delayed start if not within 24 hours of the all clear:

Mechanical failure: No	Unsafe conditions: No	
Fog: No	Limited Visibility: No	
Ice: No	Lightning: No	Other: No
Equipment icing: No	High Flow: No	
High Wind: No	Darkness: No	

### E. Additional Comments:

Est. Amt. of Debris from Special Operations (Cubic Yards): 0.00  
 (Note: one garbage bag = 50 gallons = 6.0 cubic feet = 0.25 cubic yards)

## Description and Possible Source

### Debris Type

Cans: Yes	Logs: Yes	Clothing/Apparel: No
Glass Bottles: Yes	Wood: No	Sporting Goods: Yes
Tree: Yes	Milk Crate: No	Rubber Material: Yes
Styrofoam: Yes	Condoms: No	Food: Yes
Plastic: No	Sanitary Napkin: No	Fish: No
Cardboard: Yes	Paper: Yes	
Other 1:	Other 5:	
Other 2:	Other 6:	
Other 3:	Other 7:	
Other 4:	Other 8:	



# Floatable Log FL2021-1108

Pilot: vonheimburgk@mwrld.org Date: 5/19/2021

Boat: Skimmer Boat 2 (SB2) # of Pilots: 1

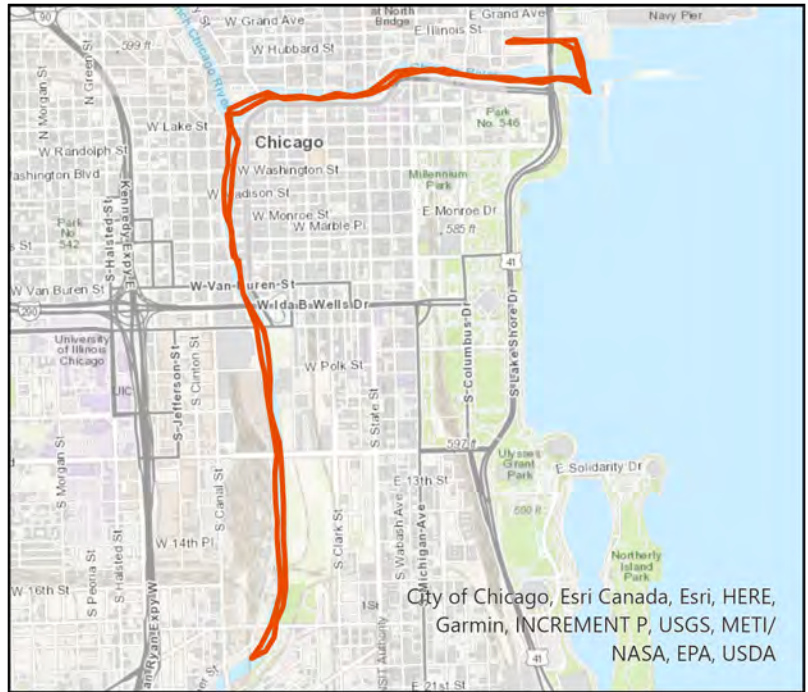
# of Hoisters: 0 # of MLAS: 1

## Routine Operations

### Location (Waterways):

- No Zone 1: North Branch and North Shore Channel, Kinzie Street to Main Street
- Yes Zone 2: Chicago River and South Branch of the Chicago River, CRCW to Amtrak
- No Zone 3: South Branch Chicago River and South Fork of the SBCR, Amtrak to RAPS
- No Zone 4: Chicago Sanitary & Ship Canal, Damen Avenue to Cal-Sag Junction
- No Zone 5: Cal-Sag Channel and Little Calumet River, Bishop Ford to Cal-Sag Junction
- No Other Zone:

0.50 Est. Amt. of Debris from Routine Operations (Cubic Yards)  
 (Note: one garbage bag = 50 gallons = 6.0 cubic feet = 0.25 cubic yards)



## Special Operations (CSO Events)

### Location (Waterways):

- A. Storm Number (If available at the time of Call out, or TBD and written in after event)
- B. All Clear Issued at: Date and Time (Call Systems Dispatcher at get official all clear)
- C. Start Time Date and Time (Must be within 24 hours of the all clear)
- D. Justification for delayed start if not within 24 hours of the all clear:

Mechanical failure: No Unsafe conditions: No  
 Fog: No Limited Visibility: No  
 Ice: No Lightning: No Other: No  
 Equipment icing: No High Flow: No  
 High Wind: No Darkness: No

### E. Additional Comments:

Est. Amt. of Debris from Special Operations (Cubic Yards): 0.00  
 (Note: one garbage bag = 50 gallons = 6.0 cubic feet = 0.25 cubic yards)

## Description and Possible Source

### Debris Type

Cans: Yes	Logs: No	Clothing/Apparel: No
Glass Bottles: Yes	Wood: No	Sporting Goods: No
Tree: Yes	Milk Crate: Yes	Rubber Material: Yes
Styrofoam: Yes	Condoms: Yes	Food: Yes
Plastic: Yes	Sanitary Napkin: Yes	Fish: No
Cardboard: Yes	Paper: Yes	
Other 1:	Other 5:	
Other 2:	Other 6:	
Other 3:	Other 7:	
Other 4:	Other 8:	

# Floatable Log FL2021-1110

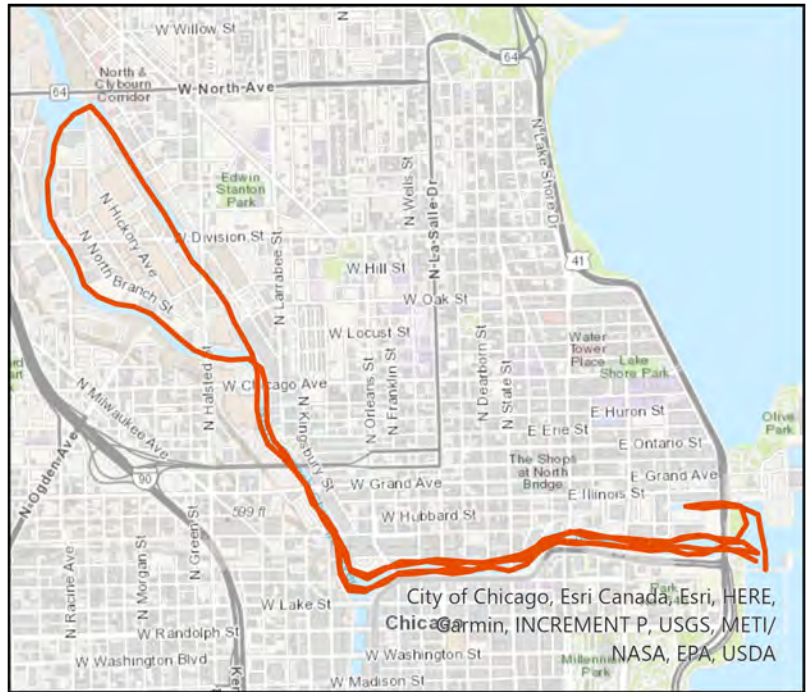
Pilot: patelk6@mwrdr.org      Date: 5/20/2021  
 Boat: Skimmer Boat 1 (SB1)      # of Pilots: 1  
 # of Hoisters: 0      # of MLAS: 1

## Routine Operations

### Location (Waterways):

- Yes Zone 1: North Branch and North Shore Channel, Kinzie Street to Main Street
- Yes Zone 2: Chicago River and South Branch of the Chicago River, CRCW to Amtrak
- No Zone 3: South Branch Chicago River and South Fork of the SBCR, Amtrak to RAPS
- No Zone 4: Chicago Sanitary & Ship Canal, Damen Avenue to Cal-Sag Junction
- No Zone 5: Cal-Sag Channel and Little Calumet River, Bishop Ford to Cal-Sag Junction
- No Other Zone:

0.50 Est. Amt. of Debris from Routine Operations (Cubic Yards)  
 (Note: one garbage bag = 50 gallons = 6.0 cubic feet = 0.25 cubic yards)



## Special Operations (CSO Events)

### Location (Waterways):

- A. Storm Number (If available at the time of Call out, or TBD and written in after event)
- B. All Clear Issued at: Date and Time (Call Systems Dispatcher at get official all clear)
- C. Start Time Date and Time (Must be within 24 hours of the all clear)
- D. Justification for delayed start if not within 24 hours of the all clear:

Mechanical failure: No	Unsafe conditions: No	
Fog: No	Limited Visibility: No	
Ice: No	Lightning: No	Other: No
Equipment icing: No	High Flow: No	
High Wind: No	Darkness: No	

### E. Additional Comments:

Est. Amt. of Debris from Special Operations (Cubic Yards): 0.00  
 (Note: one garbage bag = 50 gallons = 6.0 cubic feet = 0.25 cubic yards)

## Description and Possible Source

### Debris Type

Cans: Yes	Logs: Yes	Clothing/Apparel: No
Glass Bottles: Yes	Wood: No	Sporting Goods: Yes
Tree: Yes	Milk Crate: No	Rubber Material: Yes
Styrofoam: Yes	Condoms: No	Food: Yes
Plastic: Yes	Sanitary Napkin: No	Fish: No
Cardboard: Yes	Paper: Yes	
Other 1:	Other 5:	
Other 2:	Other 6:	
Other 3:	Other 7:	
Other 4:	Other 8:	

# Floatable Log FL2021-1111

Pilot: vonheimburgk@mwr.org Date: 5/20/2021

Boat: Skimmer Boat 2 (SB2) # of Pilots: 1

# of Hoisters: 0 # of MLAS: 1

## Routine Operations

### Location (Waterways):

- No Zone 1: North Branch and North Shore Channel, Kinzie Street to Main Street
- Yes Zone 2: Chicago River and South Branch of the Chicago River, CRCW to Amtrak
- Yes Zone 3: South Branch Chicago River and South Fork of the SBCR, Amtrak to RAPS
- No Zone 4: Chicago Sanitary & Ship Canal, Damen Avenue to Cal-Sag Junction
- No Zone 5: Cal-Sag Channel and Little Calumet River, Bishop Ford to Cal-Sag Junction
- No Other Zone:

0.75 Est. Amt. of Debris from Routine Operations (Cubic Yards)  
 (Note: one garbage bag = 50 gallons = 6.0 cubic feet = 0.25 cubic yards)



## Special Operations (CSO Events)

### Location (Waterways):

- A. Storm Number (If available at the time of Call out, or TBD and written in after event)
- B. All Clear Issued at: Date and Time (Call Systems Dispatcher at get official all clear)
- C. Start Time Date and Time (Must be within 24 hours of the all clear)
- D. Justification for delayed start if not within 24 hours of the all clear:

Mechanical failure: No	Unsafe conditions: No	
Fog: No	Limited Visibility: No	
Ice: No	Lightning: No	Other: No
Equipment icing: No	High Flow: No	
High Wind: No	Darkness: No	

### E. Additional Comments:

Est. Amt. of Debris from Special Operations (Cubic Yards): 0.00  
 (Note: one garbage bag = 50 gallons = 6.0 cubic feet = 0.25 cubic yards)

## Description and Possible Source

### Debris Type

Cans: Yes	Logs: No	Clothing/Apparel: No
Glass Bottles: Yes	Wood: No	Sporting Goods: Yes
Tree: Yes	Milk Crate: No	Rubber Material: Yes
Styrofoam: Yes	Condoms: Yes	Food: Yes
Plastic: Yes	Sanitary Napkin: Yes	Fish: No
Cardboard: Yes	Paper: Yes	
Other 1:	Other 5:	
Other 2:	Other 6:	
Other 3:	Other 7:	
Other 4:	Other 8:	



# Floatable Log FL2021-1113

Pilot: vonheimburgk@mwrld.org Date: 5/21/2021

Boat: Skimmer Boat 2 (SB2) # of Pilots: 1

# of Hoisters: 0 # of MLAS: 1

## Routine Operations

Location (Waterways):

Yes Zone 1: North Branch and North Shore Channel, Kinzie Street to Main Street

Yes Zone 2: Chicago River and South Branch of the Chicago River, CRCW to Amtrak

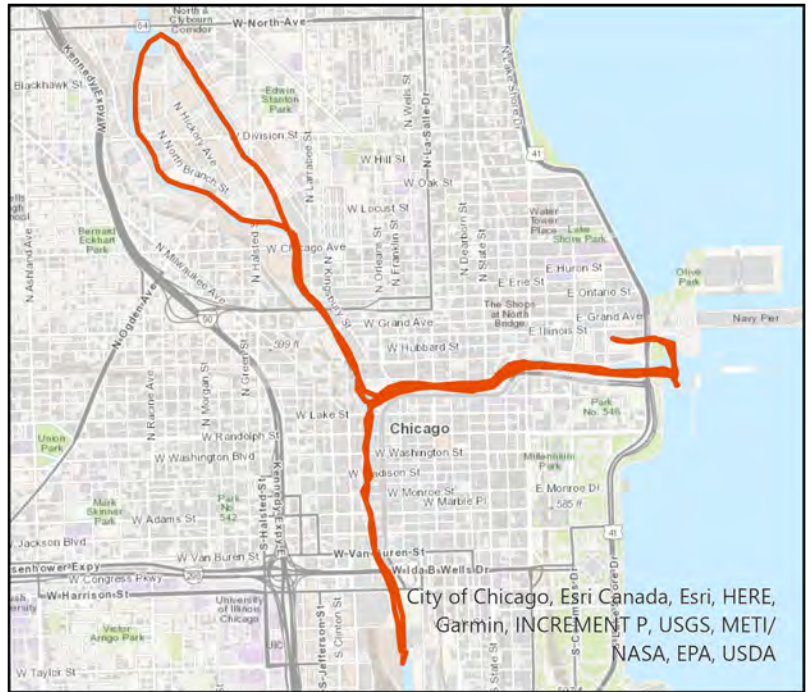
No Zone 3: South Branch Chicago River and South Fork of the SBCR, Amtrak to RAPS

No Zone 4: Chicago Sanitary & Ship Canal, Damen Avenue to Cal-Sag Junction

No Zone 5: Cal-Sag Channel and Little Calumet River, Bishop Ford to Cal-Sag Junction

No Other Zone:

0.50 Est. Amt. of Debris from Routine Operations (Cubic Yards)  
(Note: one garbage bag = 50 gallons = 6.0 cubic feet = 0.25 cubic yards)



## Special Operations (CSO Events)

Location (Waterways):

- A. Storm Number (If available at the time of Call out, or TBD and written in after event)
- B. All Clear Issued at: Date and Time (Call Systems Dispatcher at get official all clear)
- C. Start Time Date and Time (Must be within 24 hours of the all clear)
- D. Justification for delayed start if not within 24 hours of the all clear:

Mechanical failure: No	Unsafe conditions: No	
Fog: No	Limited Visibility: No	
Ice: No	Lightning: No	Other: No
Equipment icing: No	High Flow: No	
High Wind: No	Darkness: No	

E. Additional Comments:

Est. Amt. of Debris from Special Operations (Cubic Yards): 0.00  
(Note: one garbage bag = 50 gallons = 6.0 cubic feet = 0.25 cubic yards)

## Description and Possible Source

Debris Type

Cans: Yes	Logs: No	Clothing/Apparel: No
Glass Bottles: Yes	Wood: No	Sporting Goods: Yes
Tree: Yes	Milk Crate: No	Rubber Material: Yes
Styrofoam: Yes	Condoms: Yes	Food: Yes
Plastic: Yes	Sanitary Napkin: Yes	Fish: Yes
Cardboard: Yes	Paper: Yes	
Other 1:	Other 5:	
Other 2:	Other 6:	
Other 3:	Other 7:	
Other 4:	Other 8:	

# Floatable Log FL2021-1112

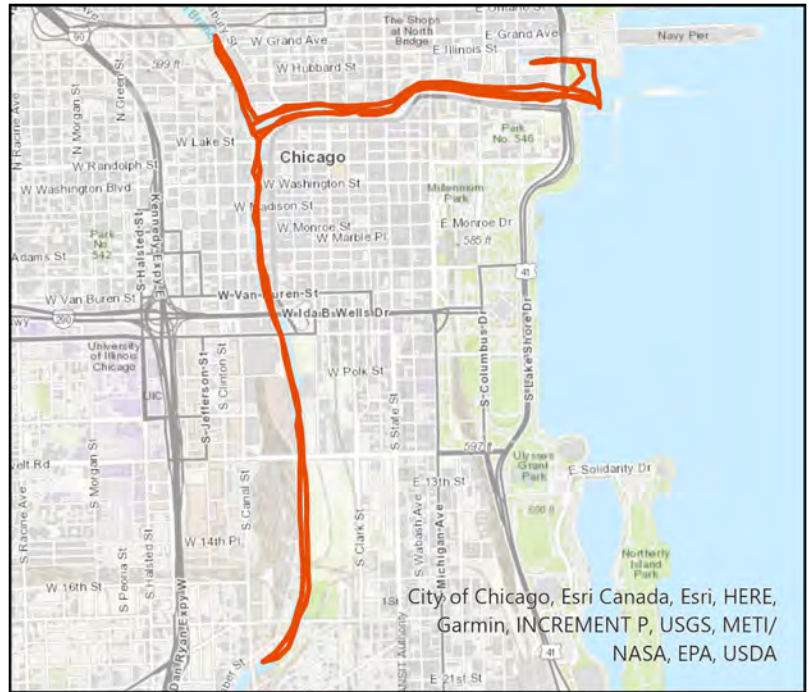
Pilot: patelk6@mwrdr.org      Date: 5/21/2021  
 Boat: Skimmer Boat 1 (SB1)      # of Pilots: 1  
 # of Hoisters: 0      # of MLAS: 1

## Routine Operations

### Location (Waterways):

- Yes Zone 1: North Branch and North Shore Channel, Kinzie Street to Main Street
- Yes Zone 2: Chicago River and South Branch of the Chicago River, CRCW to Amtrak
- No Zone 3: South Branch Chicago River and South Fork of the SBCR, Amtrak to RAPS
- No Zone 4: Chicago Sanitary & Ship Canal, Damen Avenue to Cal-Sag Junction
- No Zone 5: Cal-Sag Channel and Little Calumet River, Bishop Ford to Cal-Sag Junction
- No Other Zone:

0.25 Est. Amt. of Debris from Routine Operations (Cubic Yards)  
 (Note: one garbage bag = 50 gallons = 6.0 cubic feet = 0.25 cubic yards)



## Special Operations (CSO Events)

### Location (Waterways):

- A. Storm Number      (If available at the time of Call out, or TBD and written in after event)
- B. All Clear Issued at:      Date and Time (Call Systems Dispatcher at get official all clear)
- C. Start Time      Date and Time (Must be within 24 hours of the all clear)
- D. Justification for delayed start if not within 24 hours of the all clear:

Mechanical failure: No	Unsafe conditions: No	
Fog: No	Limited Visibility: No	
Ice: No	Lightning: No	Other: No
Equipment icing: No	High Flow: No	
High Wind: No	Darkness: No	

### E. Additional Comments:

Est. Amt. of Debris from Special Operations (Cubic Yards): 0.00  
 (Note: one garbage bag = 50 gallons = 6.0 cubic feet = 0.25 cubic yards)

## Description and Possible Source

### Debris Type

Cans: Yes	Logs: Yes	Clothing/Apparel: No
Glass Bottles: Yes	Wood: No	Sporting Goods: Yes
Tree: Yes	Milk Crate: No	Rubber Material: Yes
Styrofoam: Yes	Condoms: No	Food: No
Plastic: Yes	Sanitary Napkin: No	Fish: No
Cardboard: Yes	Paper: Yes	
Other 1:	Other 5:	
Other 2:	Other 6:	
Other 3:	Other 7:	
Other 4:	Other 8:	





# Floatable Log FL2021-1114

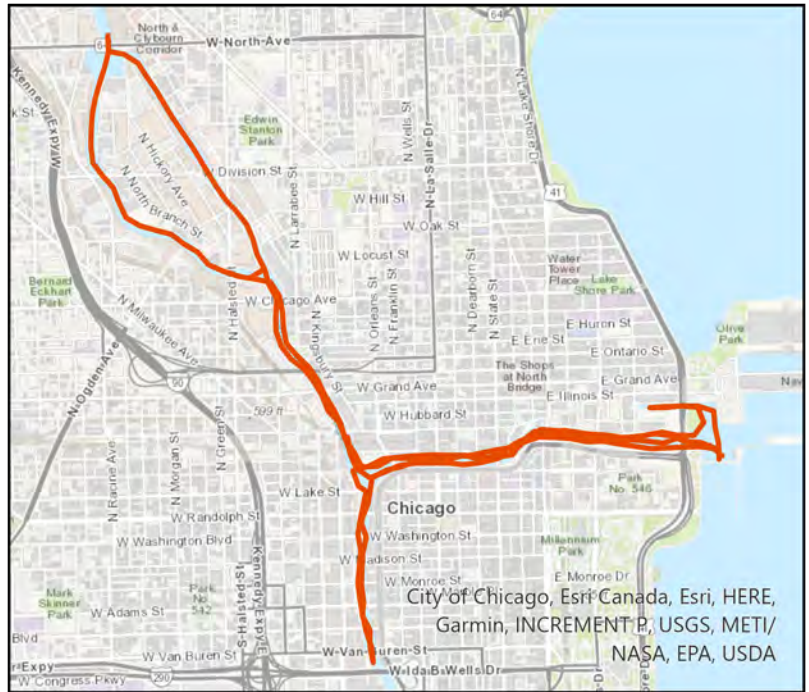
Pilot: patelk6@mwrdr.org      Date: 5/24/2021  
 Boat: Skimmer Boat 1 (SB1)      # of Pilots: 1  
 # of Hoisters: 0      # of MLAS: 1

## Routine Operations

### Location (Waterways):

- Yes Zone 1: North Branch and North Shore Channel, Kinzie Street to Main Street
- Yes Zone 2: Chicago River and South Branch of the Chicago River, CRCW to Amtrak
- No Zone 3: South Branch Chicago River and South Fork of the SBCR, Amtrak to RAPS
- No Zone 4: Chicago Sanitary & Ship Canal, Damen Avenue to Cal-Sag Junction
- No Zone 5: Cal-Sag Channel and Little Calumet River, Bishop Ford to Cal-Sag Junction
- No Other Zone:

0.25 Est. Amt. of Debris from Routine Operations (Cubic Yards)  
 (Note: one garbage bag = 50 gallons = 6.0 cubic feet = 0.25 cubic yards)



## Special Operations (CSO Events)

### Location (Waterways):

- A. Storm Number (If available at the time of Call out, or TBD and written in after event)
- B. All Clear Issued at: Date and Time (Call Systems Dispatcher at get official all clear)
- C. Start Time Date and Time (Must be within 24 hours of the all clear)
- D. Justification for delayed start if not within 24 hours of the all clear:

Mechanical failure: No	Unsafe conditions: No	
Fog: No	Limited Visibility: No	
Ice: No	Lightning: No	Other: No
Equipment icing: No	High Flow: No	
High Wind: No	Darkness: No	

### E. Additional Comments:

Est. Amt. of Debris from Special Operations (Cubic Yards): 0.00  
 (Note: one garbage bag = 50 gallons = 6.0 cubic feet = 0.25 cubic yards)

## Description and Possible Source

### Debris Type

Cans: Yes	Logs: Yes	Clothing/Apparel: No
Glass Bottles: Yes	Wood: Yes	Sporting Goods: Yes
Tree: Yes	Milk Crate: No	Rubber Material: Yes
Styrofoam: Yes	Condoms: No	Food: Yes
Plastic: Yes	Sanitary Napkin: No	Fish: No
Cardboard: Yes	Paper: Yes	
Other 1:	Other 5:	
Other 2:	Other 6:	
Other 3:	Other 7:	
Other 4:	Other 8:	

# Floatable Log FL2021-1117

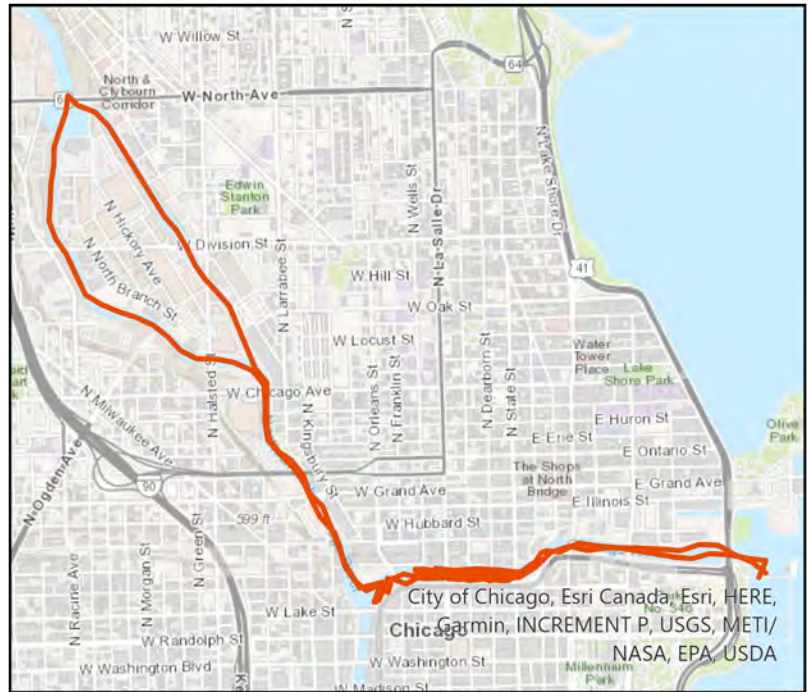
Pilot: parnells.mwrđ      Date: 5/25/2021  
 Boat: Skimmer Boat 2 (SB2)      # of Pilots: 1  
 # of Hoisters: 0      # of MLAS: 1

## Routine Operations

Location (Waterways):

- Yes Zone 1: North Branch and North Shore Channel, Kinzie Street to Main Street
- Yes Zone 2: Chicago River and South Branch of the Chicago River, CRCW to Amtrak
- No Zone 3: South Branch Chicago River and South Fork of the SBCR, Amtrak to RAPS
- No Zone 4: Chicago Sanitary & Ship Canal, Damen Avenue to Cal-Sag Junction
- No Zone 5: Cal-Sag Channel and Little Calumet River, Bishop Ford to Cal-Sag Junction
- No Other Zone:

0.50 Est. Amt. of Debris from Routine Operations (Cubic Yards)  
 (Note: one garbage bag = 50 gallons = 6.0 cubic feet = 0.25 cubic yards)



## Special Operations (CSO Events)

Location (Waterways):

- A. Storm Number (If available at the time of Call out, or TBD and written in after event)
- B. All Clear Issued at: Date and Time (Call Systems Dispatcher at get official all clear)
- C. Start Time Date and Time (Must be within 24 hours of the all clear)
- D. Justification for delayed start if not within 24 hours of the all clear:

Mechanical failure: No	Unsafe conditions: No	
Fog: No	Limited Visibility: No	
Ice: No	Lightning: No	Other: No
Equipment icing: No	High Flow: No	
High Wind: No	Darkness: No	

E. Additional Comments:

Est. Amt. of Debris from Special Operations (Cubic Yards): 0.00  
 (Note: one garbage bag = 50 gallons = 6.0 cubic feet = 0.25 cubic yards)

## Description and Possible Source

Debris Type

Cans: Yes	Logs: Yes	Clothing/Apparel: No
Glass Bottles: Yes	Wood: Yes	Sporting Goods: Yes
Tree: Yes	Milk Crate: No	Rubber Material: No
Styrofoam: Yes	Condoms: No	Food: Yes
Plastic: Yes	Sanitary Napkin: No	Fish: No
Cardboard: No	Paper: No	
Other 1:	Other 5:	
Other 2:	Other 6:	
Other 3:	Other 7:	
Other 4:	Other 8:	

# Floatable Log FL2021-1116

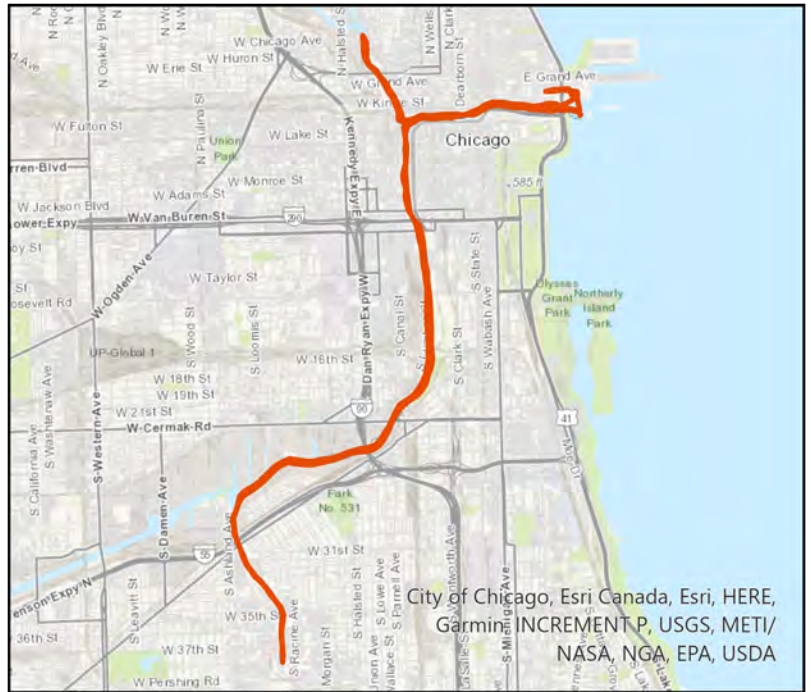
Pilot: patelk6@mwrdr.org      Date: 5/25/2021  
 Boat: Skimmer Boat 1 (SB1)      # of Pilots: 1  
 # of Hoisters: 0      # of MLAS: 1

## Routine Operations

### Location (Waterways):

- Yes Zone 1: North Branch and North Shore Channel, Kinzie Street to Main Street
- Yes Zone 2: Chicago River and South Branch of the Chicago River, CRCW to Amtrak
- Yes Zone 3: South Branch Chicago River and South Fork of the SBCR, Amtrak to RAPS
- No Zone 4: Chicago Sanitary & Ship Canal, Damen Avenue to Cal-Sag Junction
- No Zone 5: Cal-Sag Channel and Little Calumet River, Bishop Ford to Cal-Sag Junction
- No Other Zone:

0.25 Est. Amt. of Debris from Routine Operations (Cubic Yards)  
 (Note: one garbage bag = 50 gallons = 6.0 cubic feet = 0.25 cubic yards)



## Special Operations (CSO Events)

### Location (Waterways):

- A. Storm Number      (If available at the time of Call out, or TBD and written in after event)
- B. All Clear Issued at:      Date and Time (Call Systems Dispatcher at get official all clear)
- C. Start Time      Date and Time (Must be within 24 hours of the all clear)
- D. Justification for delayed start if not within 24 hours of the all clear:

Mechanical failure: No	Unsafe conditions: No	
Fog: No	Limited Visibility: No	
Ice: No	Lightning: No	Other: No
Equipment icing: No	High Flow: No	
High Wind: No	Darkness: No	

### E. Additional Comments:

Est. Amt. of Debris from Special Operations (Cubic Yards): 0.00  
 (Note: one garbage bag = 50 gallons = 6.0 cubic feet = 0.25 cubic yards)

## Description and Possible Source

### Debris Type

Cans: Yes	Logs: Yes	Clothing/Apparel: No
Glass Bottles: Yes	Wood: No	Sporting Goods: No
Tree: Yes	Milk Crate: No	Rubber Material: No
Styrofoam: Yes	Condoms: No	Food: No
Plastic: Yes	Sanitary Napkin: No	Fish: No
Cardboard: No	Paper: Yes	
Other 1:	Other 5:	
Other 2:	Other 6:	
Other 3:	Other 7:	
Other 4:	Other 8:	



# Floatable Log FL2021-1118

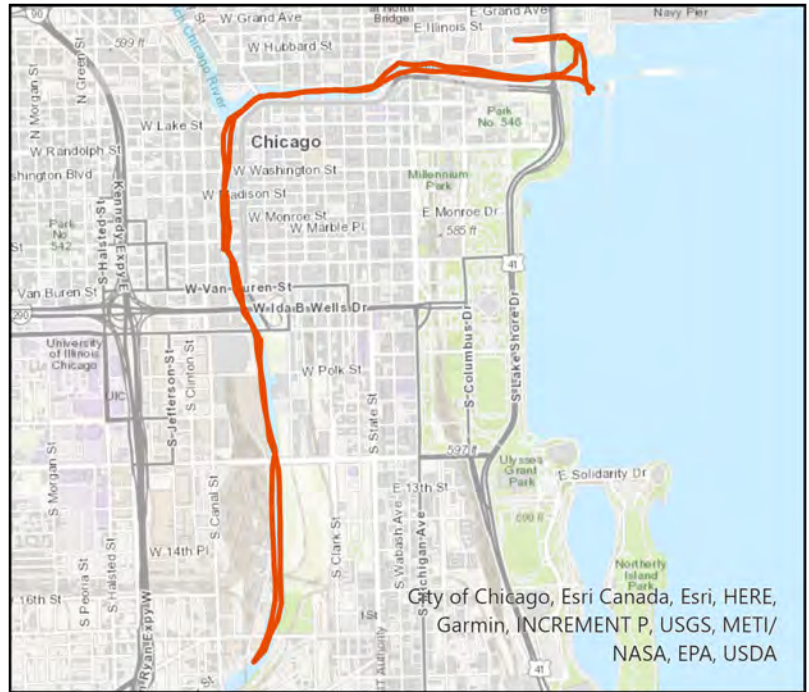
Pilot: camposm@mwrd      Date: 5/26/2021  
 Boat: Skimmer Boat 1 (SB1)      # of Pilots: 1  
 # of Hoisters: 0      # of MLAS: 1

## Routine Operations

### Location (Waterways):

- No Zone 1: North Branch and North Shore Channel, Kinzie Street to Main Street
- Yes Zone 2: Chicago River and South Branch of the Chicago River, CRCW to Amtrak
- No Zone 3: South Branch Chicago River and South Fork of the SBCR, Amtrak to RAPS
- No Zone 4: Chicago Sanitary & Ship Canal, Damen Avenue to Cal-Sag Junction
- No Zone 5: Cal-Sag Channel and Little Calumet River, Bishop Ford to Cal-Sag Junction
- No Other Zone:

0.25 Est. Amt. of Debris from Routine Operations (Cubic Yards)  
 (Note: one garbage bag = 50 gallons = 6.0 cubic feet = 0.25 cubic yards)



## Special Operations (CSO Events)

### Location (Waterways):

- A. Storm Number (If available at the time of Call out, or TBD and written in after event)
- B. All Clear Issued at: Date and Time (Call Systems Dispatcher at get official all clear)
- C. Start Time Date and Time (Must be within 24 hours of the all clear)
- D. Justification for delayed start if not within 24 hours of the all clear:

Mechanical failure: No	Unsafe conditions: No	
Fog: No	Limited Visibility: No	
Ice: No	Lightning: No	Other: No
Equipment icing: No	High Flow: No	
High Wind: No	Darkness: No	

### E. Additional Comments:

Est. Amt. of Debris from Special Operations (Cubic Yards): 0.00  
 (Note: one garbage bag = 50 gallons = 6.0 cubic feet = 0.25 cubic yards)

## Description and Possible Source

### Debris Type

Cans: Yes	Logs: No	Clothing/Apparel: No
Glass Bottles: Yes	Wood: Yes	Sporting Goods: Yes
Tree: Yes	Milk Crate: No	Rubber Material: No
Styrofoam: Yes	Condoms: No	Food: No
Plastic: No	Sanitary Napkin: No	Fish: No
Cardboard: Yes	Paper: Yes	
Other 1:	Other 5:	
Other 2:	Other 6:	
Other 3:	Other 7:	
Other 4:	Other 8:	

# Floatable Log FL2021-1119

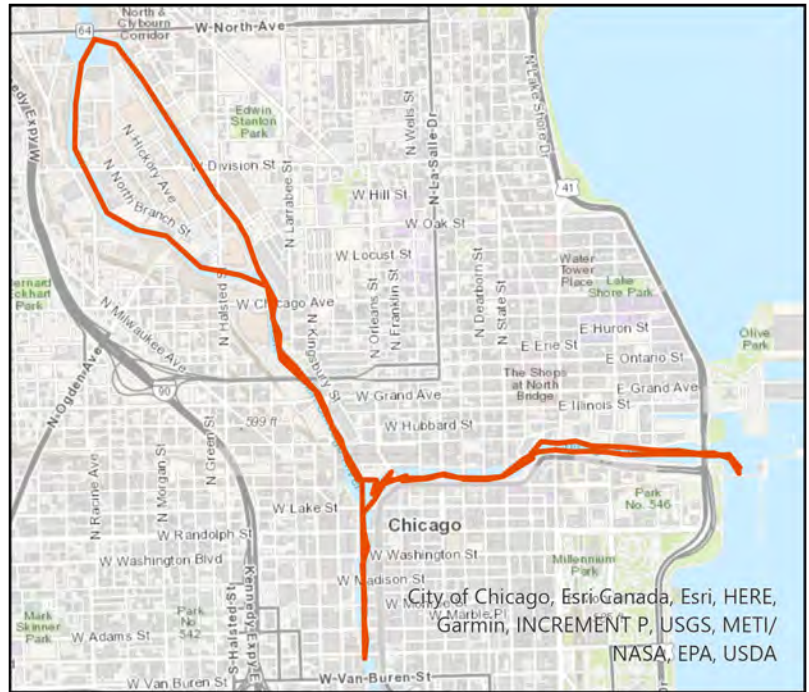
Pilot: parnells.mwrld      Date: 5/26/2021  
 Boat: Skimmer Boat 2 (SB2)      # of Pilots: 1  
 # of Hoisters: 0      # of MLAS: 1

## Routine Operations

### Location (Waterways):

- Yes Zone 1: North Branch and North Shore Channel, Kinzie Street to Main Street
- Yes Zone 2: Chicago River and South Branch of the Chicago River, CRCW to Amtrak
- No Zone 3: South Branch Chicago River and South Fork of the SBCR, Amtrak to RAPS
- No Zone 4: Chicago Sanitary & Ship Canal, Damen Avenue to Cal-Sag Junction
- No Zone 5: Cal-Sag Channel and Little Calumet River, Bishop Ford to Cal-Sag Junction
- No Other Zone:

1.00 Est. Amt. of Debris from Routine Operations (Cubic Yards)  
 (Note: one garbage bag = 50 gallons = 6.0 cubic feet = 0.25 cubic yards)



## Special Operations (CSO Events)

### Location (Waterways):

- A. Storm Number (If available at the time of Call out, or TBD and written in after event)
- B. All Clear Issued at: Date and Time (Call Systems Dispatcher at get official all clear)
- C. Start Time Date and Time (Must be within 24 hours of the all clear)
- D. Justification for delayed start if not within 24 hours of the all clear:

Mechanical failure: No	Unsafe conditions: No	
Fog: No	Limited Visibility: No	
Ice: No	Lightning: No	Other: No
Equipment icing: No	High Flow: No	
High Wind: No	Darkness: No	

### E. Additional Comments:

Est. Amt. of Debris from Special Operations (Cubic Yards): 0.00  
 (Note: one garbage bag = 50 gallons = 6.0 cubic feet = 0.25 cubic yards)

## Description and Possible Source

### Debris Type

Cans: Yes	Logs: Yes	Clothing/Apparel: No
Glass Bottles: Yes	Wood: Yes	Sporting Goods: No
Tree: Yes	Milk Crate: No	Rubber Material: No
Styrofoam: Yes	Condoms: Yes	Food: No
Plastic: Yes	Sanitary Napkin: No	Fish: No
Cardboard: Yes	Paper: Yes	
Other 1: mattress	Other 5:	
Other 2:	Other 6:	
Other 3:	Other 7:	
Other 4:	Other 8:	

# Floatable Log FL2021-1121

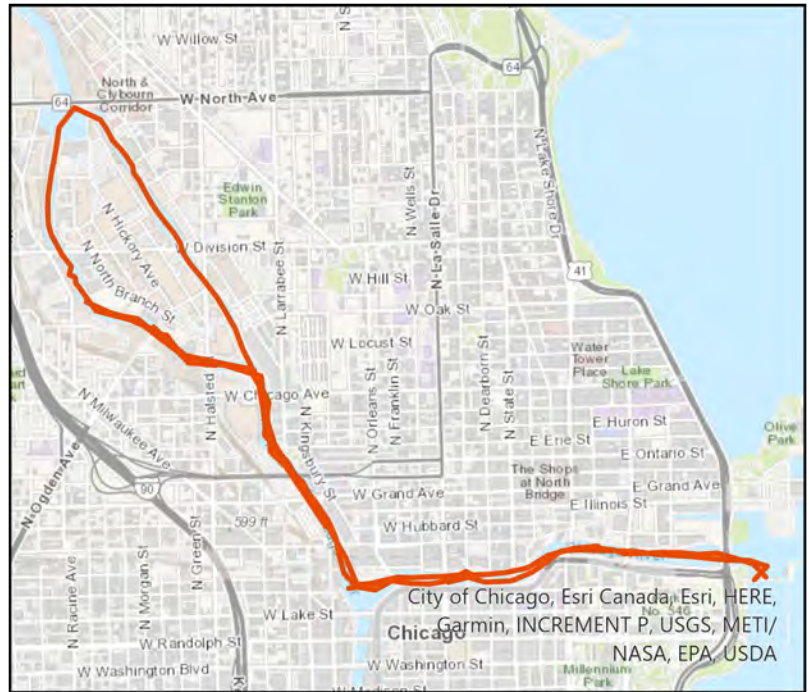
Pilot: parnells.mwrld      Date: 5/27/2021  
 Boat: Work Boat (WB1)      # of Pilots: 1  
 # of Hoisters: 0      # of MLAS: 1

## Routine Operations

### Location (Waterways):

- Yes Zone 1: North Branch and North Shore Channel, Kinzie Street to Main Street
- Yes Zone 2: Chicago River and South Branch of the Chicago River, CRCW to Amtrak
- No Zone 3: South Branch Chicago River and South Fork of the SBCR, Amtrak to RAPS
- No Zone 4: Chicago Sanitary & Ship Canal, Damen Avenue to Cal-Sag Junction
- No Zone 5: Cal-Sag Channel and Little Calumet River, Bishop Ford to Cal-Sag Junction
- No Other Zone:

0.25 Est. Amt. of Debris from Routine Operations (Cubic Yards)  
 (Note: one garbage bag = 50 gallons = 6.0 cubic feet = 0.25 cubic yards)



## Special Operations (CSO Events)

### Location (Waterways):

- A. Storm Number      (If available at the time of Call out, or TBD and written in after event)
- B. All Clear Issued at:      Date and Time (Call Systems Dispatcher at get official all clear)
- C. Start Time      Date and Time (Must be within 24 hours of the all clear)
- D. Justification for delayed start if not within 24 hours of the all clear:

Mechanical failure: No	Unsafe conditions: No	
Fog: No	Limited Visibility: No	
Ice: No	Lightning: No	Other: No
Equipment icing: No	High Flow: No	
High Wind: No	Darkness: No	

### E. Additional Comments:

Est. Amt. of Debris from Special Operations (Cubic Yards): 0.00  
 (Note: one garbage bag = 50 gallons = 6.0 cubic feet = 0.25 cubic yards)

## Description and Possible Source

### Debris Type

Cans: Yes	Logs: No	Clothing/Apparel: No
Glass Bottles: No	Wood: Yes	Sporting Goods: Yes
Tree: No	Milk Crate: No	Rubber Material: No
Styrofoam: No	Condoms: No	Food: No
Plastic: Yes	Sanitary Napkin: No	Fish: No
Cardboard: No	Paper: No	
Other 1: umbrella	Other 5:	
Other 2:	Other 6:	
Other 3:	Other 7:	
Other 4:	Other 8:	



# Floatable Log FL2021-1120

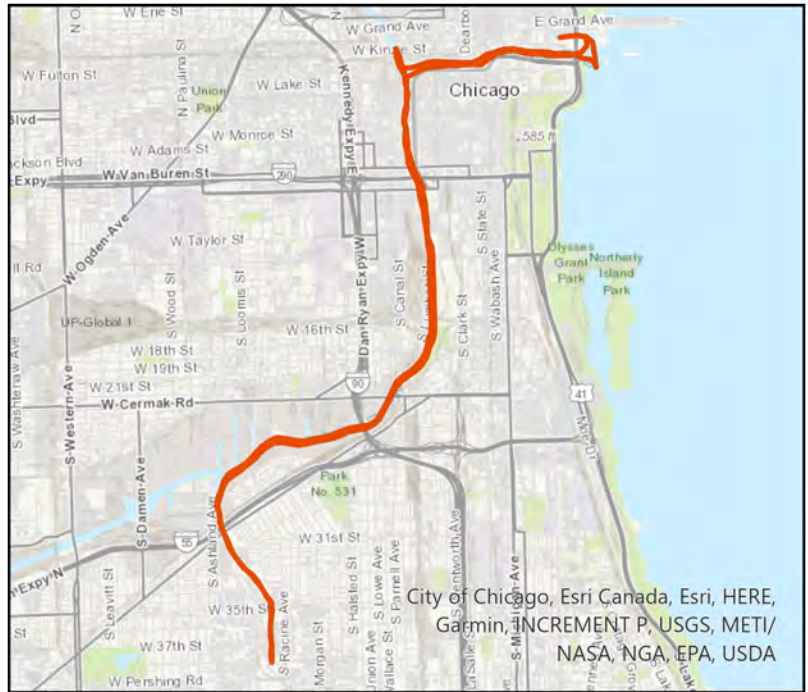
Pilot: patelk6@mwrdr.org      Date: 5/27/2021  
 Boat: Skimmer Boat 1 (SB1)      # of Pilots: 1  
 # of Hoisters: 0      # of MLAS: 1

## Routine Operations

### Location (Waterways):

- No Zone 1: North Branch and North Shore Channel, Kinzie Street to Main Street
- Yes Zone 2: Chicago River and South Branch of the Chicago River, CRCW to Amtrak
- Yes Zone 3: South Branch Chicago River and South Fork of the SBCRC, Amtrak to RAPS
- No Zone 4: Chicago Sanitary & Ship Canal, Damen Avenue to Cal-Sag Junction
- No Zone 5: Cal-Sag Channel and Little Calumet River, Bishop Ford to Cal-Sag Junction
- No Other Zone:

0.10 Est. Amt. of Debris from Routine Operations (Cubic Yards)  
 (Note: one garbage bag = 50 gallons = 6.0 cubic feet = 0.25 cubic yards)



## Special Operations (CSO Events)

### Location (Waterways):

- A. Storm Number (If available at the time of Call out, or TBD and written in after event)
- B. All Clear Issued at: Date and Time (Call Systems Dispatcher at get official all clear)
- C. Start Time Date and Time (Must be within 24 hours of the all clear)
- D. Justification for delayed start if not within 24 hours of the all clear:

Mechanical failure: No	Unsafe conditions: No	
Fog: No	Limited Visibility: No	
Ice: No	Lightning: No	Other: No
Equipment icing: No	High Flow: No	
High Wind: No	Darkness: No	

### E. Additional Comments:

Est. Amt. of Debris from Special Operations (Cubic Yards): 0.00  
 (Note: one garbage bag = 50 gallons = 6.0 cubic feet = 0.25 cubic yards)

## Description and Possible Source

### Debris Type

Cans: Yes	Logs: Yes	Clothing/Apparel: No
Glass Bottles: No	Wood: No	Sporting Goods: No
Tree: Yes	Milk Crate: No	Rubber Material: No
Styrofoam: Yes	Condoms: No	Food: No
Plastic: Yes	Sanitary Napkin: No	Fish: No
Cardboard: No	Paper: Yes	
Other 1:	Other 5:	
Other 2:	Other 6:	
Other 3:	Other 7:	
Other 4:	Other 8:	

# Floatable Log FL2021-1122

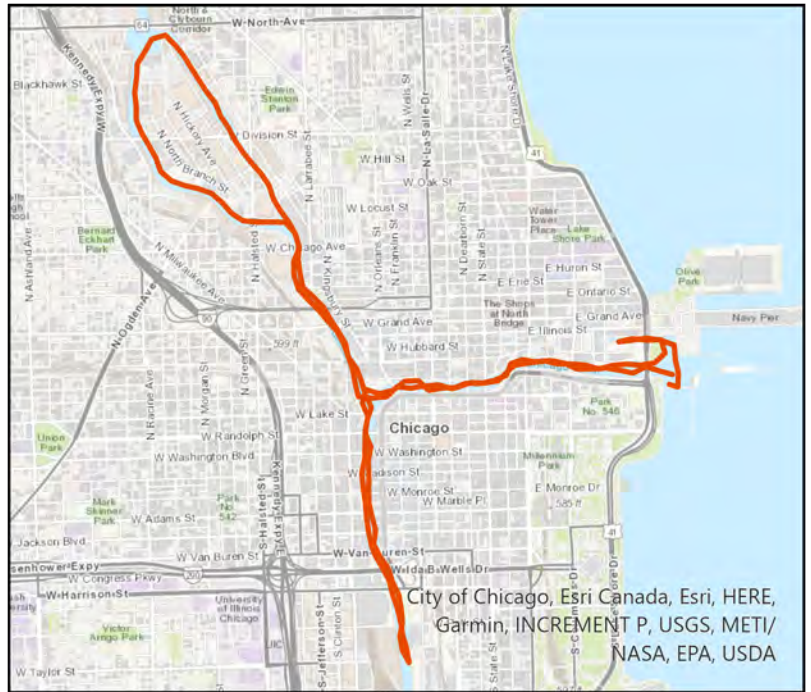
Pilot: patelk6@mwrdr.org      Date: 6/1/2021  
 Boat: Skimmer Boat 1 (SB1)      # of Pilots: 1  
 # of Hoisters: 0      # of MLAS: 1

## Routine Operations

### Location (Waterways):

- Yes Zone 1: North Branch and North Shore Channel, Kinzie Street to Main Street
- Yes Zone 2: Chicago River and South Branch of the Chicago River, CRCW to Amtrak
- No Zone 3: South Branch Chicago River and South Fork of the SBCR, Amtrak to RAPS
- No Zone 4: Chicago Sanitary & Ship Canal, Damen Avenue to Cal-Sag Junction
- No Zone 5: Cal-Sag Channel and Little Calumet River, Bishop Ford to Cal-Sag Junction
- No Other Zone:

0.25 Est. Amt. of Debris from Routine Operations (Cubic Yards)  
 (Note: one garbage bag = 50 gallons = 6.0 cubic feet = 0.25 cubic yards)



## Special Operations (CSO Events)

### Location (Waterways):

- A. Storm Number (If available at the time of Call out, or TBD and written in after event)
- B. All Clear Issued at: Date and Time (Call Systems Dispatcher at get official all clear)
- C. Start Time Date and Time (Must be within 24 hours of the all clear)
- D. Justification for delayed start if not within 24 hours of the all clear:

Mechanical failure: No	Unsafe conditions: No	
Fog: No	Limited Visibility: No	
Ice: No	Lightning: No	Other: No
Equipment icing: No	High Flow: No	
High Wind: No	Darkness: No	

### E. Additional Comments:

Est. Amt. of Debris from Special Operations (Cubic Yards): 0.00  
 (Note: one garbage bag = 50 gallons = 6.0 cubic feet = 0.25 cubic yards)

## Description and Possible Source

### Debris Type

Cans: Yes	Logs: Yes	Clothing/Apparel: No
Glass Bottles: Yes	Wood: No	Sporting Goods: Yes
Tree: Yes	Milk Crate: No	Rubber Material: Yes
Styrofoam: Yes	Condoms: No	Food: No
Plastic: Yes	Sanitary Napkin: No	Fish: No
Cardboard: No	Paper: Yes	
Other 1:	Other 5:	
Other 2:	Other 6:	
Other 3:	Other 7:	
Other 4:	Other 8:	

# Floatable Log FL2021-1123

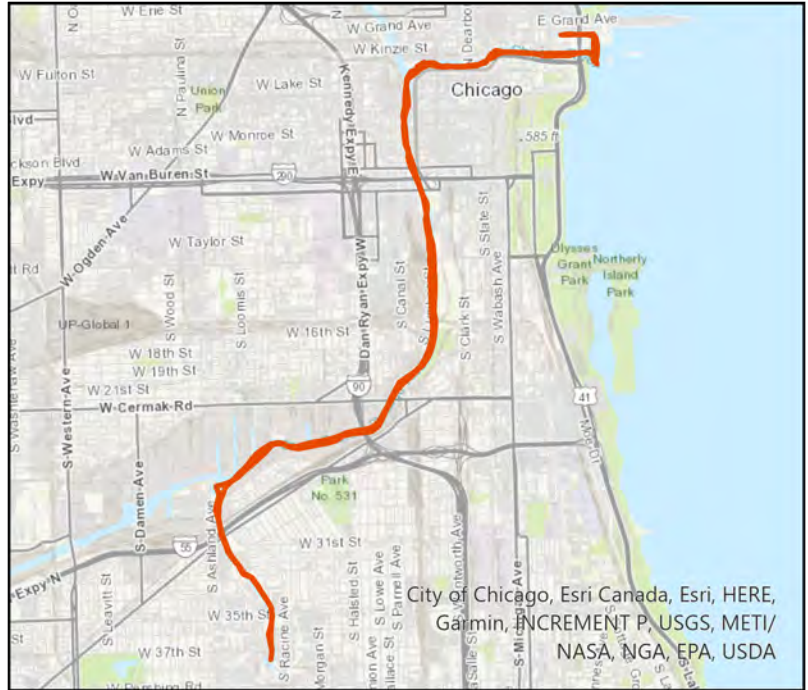
Pilot: vonheimburgk@mwrld.org Date: 6/1/2021  
 Boat: Skimmer Boat 2 (SB2) # of Pilots: 1  
 # of Hoisters: 0 # of MLAS: 1

## Routine Operations

### Location (Waterways):

- No Zone 1: North Branch and North Shore Channel, Kinzie Street to Main Street
- Yes Zone 2: Chicago River and South Branch of the Chicago River, CRCW to Amtrak
- Yes Zone 3: South Branch Chicago River and South Fork of the SBCR, Amtrak to RAPS
- No Zone 4: Chicago Sanitary & Ship Canal, Damen Avenue to Cal-Sag Junction
- No Zone 5: Cal-Sag Channel and Little Calumet River, Bishop Ford to Cal-Sag Junction
- No Other Zone:

2.00 Est. Amt. of Debris from Routine Operations (Cubic Yards)  
 (Note: one garbage bag = 50 gallons = 6.0 cubic feet = 0.25 cubic yards)



## Special Operations (CSO Events)

### Location (Waterways):

- A. Storm Number (If available at the time of Call out, or TBD and written in after event)
- B. All Clear Issued at: Date and Time (Call Systems Dispatcher at get official all clear)
- C. Start Time Date and Time (Must be within 24 hours of the all clear)
- D. Justification for delayed start if not within 24 hours of the all clear:

Mechanical failure: No	Unsafe conditions: No	
Fog: No	Limited Visibility: No	
Ice: No	Lightning: No	Other: No
Equipment icing: No	High Flow: No	
High Wind: No	Darkness: No	

### E. Additional Comments:

Est. Amt. of Debris from Special Operations (Cubic Yards): 0.00  
 (Note: one garbage bag = 50 gallons = 6.0 cubic feet = 0.25 cubic yards)

## Description and Possible Source

### Debris Type

Cans: Yes	Logs: Yes	Clothing/Apparel: No
Glass Bottles: Yes	Wood: No	Sporting Goods: Yes
Tree: Yes	Milk Crate: No	Rubber Material: Yes
Styrofoam: Yes	Condoms: Yes	Food: Yes
Plastic: Yes	Sanitary Napkin: Yes	Fish: No
Cardboard: Yes	Paper: Yes	
Other 1:	Other 5:	
Other 2:	Other 6:	
Other 3:	Other 7:	
Other 4:	Other 8:	



# Floatable Log FL2021-1124

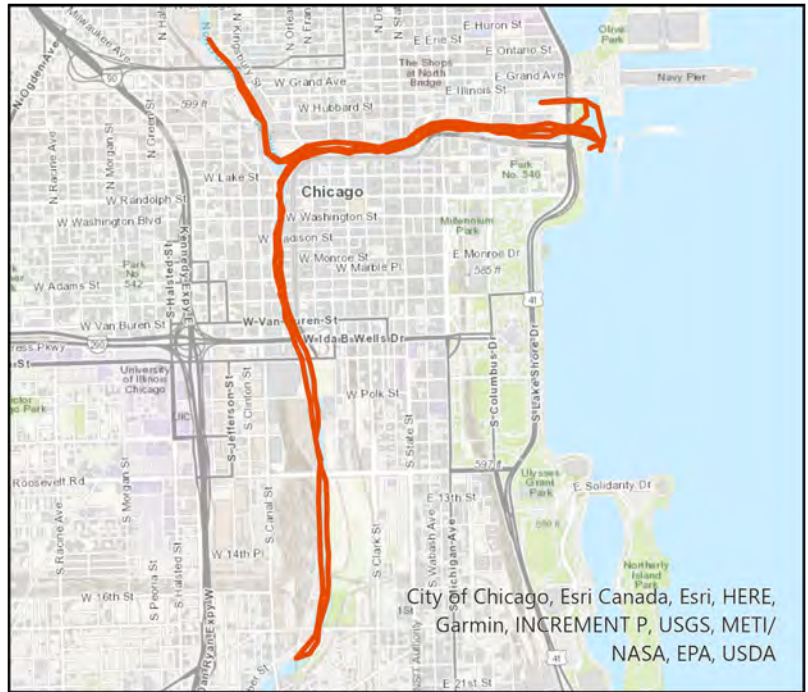
Pilot: patelk6@mwrdr.org      Date: 6/2/2021  
 Boat: Skimmer Boat 1 (SB1)      # of Pilots: 1  
 # of Hoisters: 0      # of MLAS: 1

## Routine Operations

### Location (Waterways):

- Yes Zone 1: North Branch and North Shore Channel, Kinzie Street to Main Street
- Yes Zone 2: Chicago River and South Branch of the Chicago River, CRCW to Amtrak
- No Zone 3: South Branch Chicago River and South Fork of the SBCR, Amtrak to RAPS
- No Zone 4: Chicago Sanitary & Ship Canal, Damen Avenue to Cal-Sag Junction
- No Zone 5: Cal-Sag Channel and Little Calumet River, Bishop Ford to Cal-Sag Junction
- No Other Zone:

0.25 Est. Amt. of Debris from Routine Operations (Cubic Yards)  
 (Note: one garbage bag = 50 gallons = 6.0 cubic feet = 0.25 cubic yards)



## Special Operations (CSO Events)

### Location (Waterways):

- A. Storm Number      (If available at the time of Call out, or TBD and written in after event)
- B. All Clear Issued at:      Date and Time (Call Systems Dispatcher at get official all clear)
- C. Start Time      Date and Time (Must be within 24 hours of the all clear)
- D. Justification for delayed start if not within 24 hours of the all clear:

Mechanical failure: No	Unsafe conditions: No	
Fog: No	Limited Visibility: No	
Ice: No	Lightning: No	Other: No
Equipment icing: No	High Flow: No	
High Wind: No	Darkness: No	

### E. Additional Comments:

Est. Amt. of Debris from Special Operations (Cubic Yards): 0.00  
 (Note: one garbage bag = 50 gallons = 6.0 cubic feet = 0.25 cubic yards)

## Description and Possible Source

### Debris Type

Cans: Yes	Logs: Yes	Clothing/Apparel: No
Glass Bottles: Yes	Wood: No	Sporting Goods: Yes
Tree: Yes	Milk Crate: No	Rubber Material: Yes
Styrofoam: Yes	Condoms: No	Food: Yes
Plastic: Yes	Sanitary Napkin: No	Fish: No
Cardboard: Yes	Paper: Yes	
Other 1:	Other 5:	
Other 2:	Other 6:	
Other 3:	Other 7:	
Other 4:	Other 8:	

# Floatable Log FL2021-1125

Pilot: vonheimburgk@mwrld.org Date: 6/2/2021

Boat: Skimmer Boat 2 (SB2) # of Pilots: 1

# of Hoisters: 0 # of MLAS: 1

## Routine Operations

Location (Waterways):

Yes Zone 1: North Branch and North Shore Channel, Kinzie Street to Main Street

Yes Zone 2: Chicago River and South Branch of the Chicago River, CRCW to Amtrak

No Zone 3: South Branch Chicago River and South Fork of the SBCR, Amtrak to RAPS

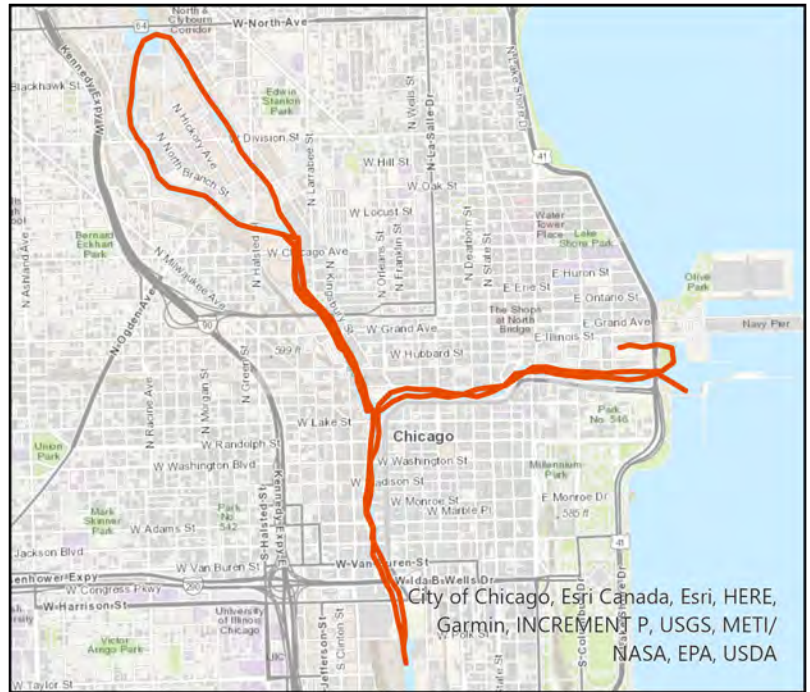
No Zone 4: Chicago Sanitary & Ship Canal, Damen Avenue to Cal-Sag Junction

No Zone 5: Cal-Sag Channel and Little Calumet River, Bishop Ford to Cal-Sag Junction

No Other Zone:

0.75 Est. Amt. of Debris from Routine Operations (Cubic Yards)

(Note: one garbage bag = 50 gallons = 6.0 cubic feet = 0.25 cubic yards)



City of Chicago, Esri Canada, Esri, HERE, Garmin, INCREMENT P, USGS, METI/NASA, EPA, USDA

## Special Operations (CSO Events)

Location (Waterways):

- A. Storm Number (If available at the time of Call out, or TBD and written in after event)
- B. All Clear Issued at: Date and Time (Call Systems Dispatcher at get official all clear)
- C. Start Time Date and Time (Must be within 24 hours of the all clear)
- D. Justification for delayed start if not within 24 hours of the all clear:

Mechanical failure: No	Unsafe conditions: No	
Fog: No	Limited Visibility: No	
Ice: No	Lightning: No	Other: No
Equipment icing: No	High Flow: No	
High Wind: No	Darkness: No	

E. Additional Comments:

Est. Amt. of Debris from Special Operations (Cubic Yards): 0.00  
 (Note: one garbage bag = 50 gallons = 6.0 cubic feet = 0.25 cubic yards)

## Description and Possible Source

Debris Type

Cans: Yes	Logs: No	Clothing/Apparel: No
Glass Bottles: Yes	Wood: No	Sporting Goods: No
Tree: Yes	Milk Crate: No	Rubber Material: Yes
Styrofoam: Yes	Condoms: Yes	Food: Yes
Plastic: Yes	Sanitary Napkin: Yes	Fish: No
Cardboard: Yes	Paper: Yes	
Other 1:	Other 5:	
Other 2:	Other 6:	
Other 3:	Other 7:	
Other 4:	Other 8:	

# Floatable Log FL2021-1127

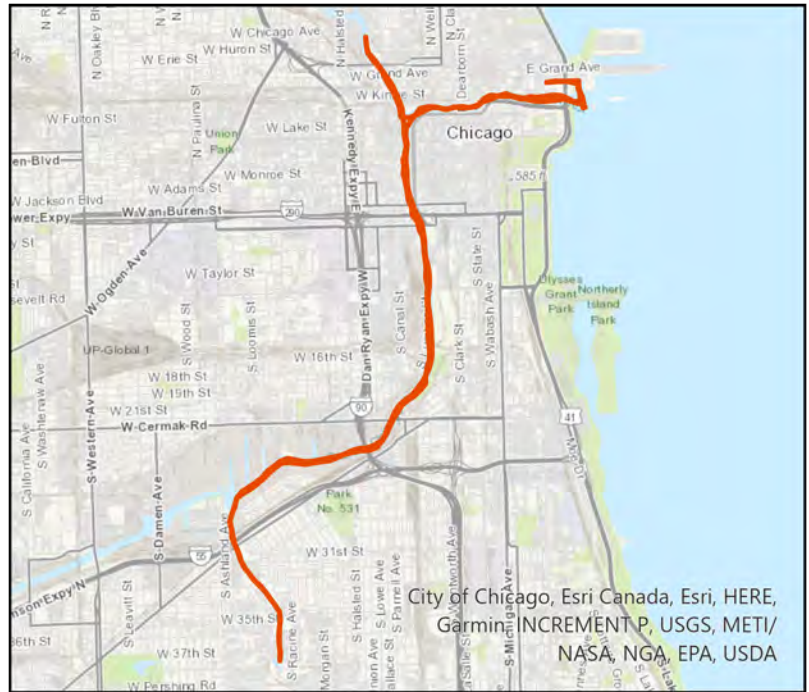
Pilot: patelk6@mwrdr.org      Date: 6/3/2021  
 Boat: Skimmer Boat 1 (SB1)      # of Pilots: 1  
 # of Hoisters: 0      # of MLAS: 1

## Routine Operations

Location (Waterways):

- Yes Zone 1: North Branch and North Shore Channel, Kinzie Street to Main Street
- Yes Zone 2: Chicago River and South Branch of the Chicago River, CRCW to Amtrak
- Yes Zone 3: South Branch Chicago River and South Fork of the SBCR, Amtrak to RAPS
- No Zone 4: Chicago Sanitary & Ship Canal, Damen Avenue to Cal-Sag Junction
- No Zone 5: Cal-Sag Channel and Little Calumet River, Bishop Ford to Cal-Sag Junction
- No Other Zone:

0.50 Est. Amt. of Debris from Routine Operations (Cubic Yards)  
 (Note: one garbage bag = 50 gallons = 6.0 cubic feet = 0.25 cubic yards)



City of Chicago, Esri Canada, Esri, HERE, Garmin, INCREMENT P, USGS, METI/NASA, NGA, EPA, USDA

## Special Operations (CSO Events)

Location (Waterways):

- A. Storm Number      (If available at the time of Call out, or TBD and written in after event)
- B. All Clear Issued at:      Date and Time (Call Systems Dispatcher at get official all clear)
- C. Start Time      Date and Time (Must be within 24 hours of the all clear)
- D. Justification for delayed start if not within 24 hours of the all clear:

Mechanical failure: No	Unsafe conditions: No	
Fog: No	Limited Visibility: No	
Ice: No	Lightning: No	Other: No
Equipment icing: No	High Flow: No	
High Wind: No	Darkness: No	

E. Additional Comments:

Est. Amt. of Debris from Special Operations (Cubic Yards): 0.00  
 (Note: one garbage bag = 50 gallons = 6.0 cubic feet = 0.25 cubic yards)

## Description and Possible Source

Debris Type

Cans: Yes	Logs: Yes	Clothing/Apparel: No
Glass Bottles: Yes	Wood: No	Sporting Goods: Yes
Tree: Yes	Milk Crate: No	Rubber Material: Yes
Styrofoam: Yes	Condoms: No	Food: No
Plastic: Yes	Sanitary Napkin: Yes	Fish: No
Cardboard: Yes	Paper: Yes	
Other 1:	Other 5:	
Other 2:	Other 6:	
Other 3:	Other 7:	
Other 4:	Other 8:	



# Floatable Log FL2021-1126

Pilot: vonheimburgk@mwrdd.org Date: 6/3/2021

Boat: Skimmer Boat 2 (SB2) # of Pilots: 1

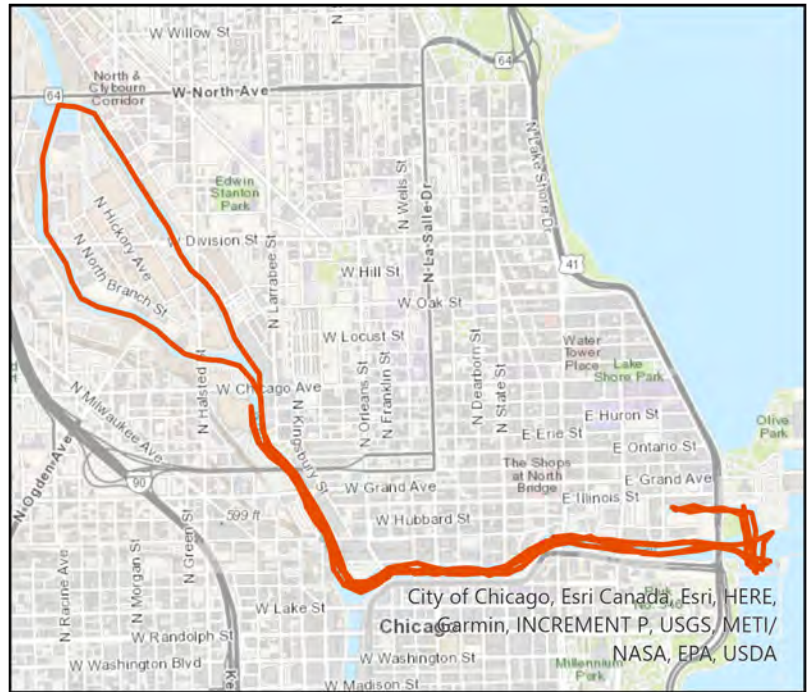
# of Hoisters: 0 # of MLAS: 1

## Routine Operations

Location (Waterways):

- Yes Zone 1: North Branch and North Shore Channel, Kinzie Street to Main Street
- Yes Zone 2: Chicago River and South Branch of the Chicago River, CRCW to Amtrak
- No Zone 3: South Branch Chicago River and South Fork of the SBCR, Amtrak to RAPS
- No Zone 4: Chicago Sanitary & Ship Canal, Damen Avenue to Cal-Sag Junction
- No Zone 5: Cal-Sag Channel and Little Calumet River, Bishop Ford to Cal-Sag Junction
- No Other Zone:

0.75 Est. Amt. of Debris from Routine Operations (Cubic Yards)  
 (Note: one garbage bag = 50 gallons = 6.0 cubic feet = 0.25 cubic yards)



## Special Operations (CSO Events)

Location (Waterways):

- A. Storm Number (If available at the time of Call out, or TBD and written in after event)
- B. All Clear Issued at: Date and Time (Call Systems Dispatcher at get official all clear)
- C. Start Time Date and Time (Must be within 24 hours of the all clear)
- D. Justification for delayed start if not within 24 hours of the all clear:

Mechanical failure: No	Unsafe conditions: No	
Fog: No	Limited Visibility: No	
Ice: No	Lightning: No	Other: No
Equipment icing: No	High Flow: No	
High Wind: No	Darkness: No	

E. Additional Comments:

Est. Amt. of Debris from Special Operations (Cubic Yards): 0.00  
 (Note: one garbage bag = 50 gallons = 6.0 cubic feet = 0.25 cubic yards)

## Description and Possible Source

Debris Type

Cans: Yes	Logs: No	Clothing/Apparel: No
Glass Bottles: Yes	Wood: No	Sporting Goods: Yes
Tree: Yes	Milk Crate: Yes	Rubber Material: Yes
Styrofoam: Yes	Condoms: Yes	Food: Yes
Plastic: Yes	Sanitary Napkin: Yes	Fish: No
Cardboard: No	Paper: Yes	
Other 1:	Other 5:	
Other 2:	Other 6:	
Other 3:	Other 7:	
Other 4:	Other 8:	

# Floatable Log FL2021-1129

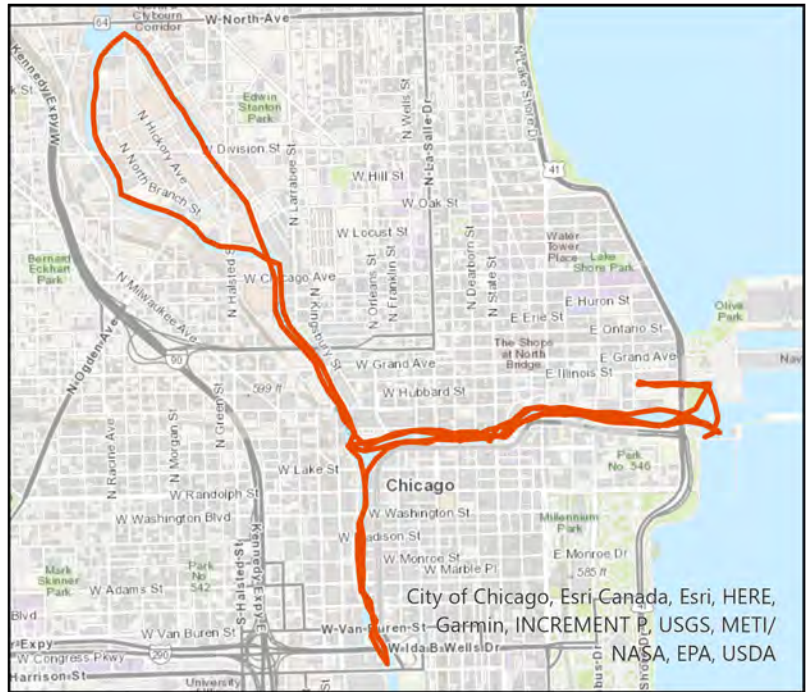
Pilot: patelk6@mwrdr.org      Date: 6/4/2021  
 Boat: Skimmer Boat 1 (SB1)      # of Pilots: 1  
 # of Hoisters: 0      # of MLAS: 1

## Routine Operations

### Location (Waterways):

- Yes Zone 1: North Branch and North Shore Channel, Kinzie Street to Main Street
- Yes Zone 2: Chicago River and South Branch of the Chicago River, CRCW to Amtrak
- No Zone 3: South Branch Chicago River and South Fork of the SBCR, Amtrak to RAPS
- No Zone 4: Chicago Sanitary & Ship Canal, Damen Avenue to Cal-Sag Junction
- No Zone 5: Cal-Sag Channel and Little Calumet River, Bishop Ford to Cal-Sag Junction
- No Other Zone:

0.25 Est. Amt. of Debris from Routine Operations (Cubic Yards)  
 (Note: one garbage bag = 50 gallons = 6.0 cubic feet = 0.25 cubic yards)



## Special Operations (CSO Events)

### Location (Waterways):

- A. Storm Number (If available at the time of Call out, or TBD and written in after event)
- B. All Clear Issued at: Date and Time (Call Systems Dispatcher at get official all clear)
- C. Start Time Date and Time (Must be within 24 hours of the all clear)
- D. Justification for delayed start if not within 24 hours of the all clear:

Mechanical failure: No	Unsafe conditions: No	
Fog: No	Limited Visibility: No	
Ice: No	Lightning: No	Other: No
Equipment icing: No	High Flow: No	
High Wind: No	Darkness: No	

### E. Additional Comments:

Est. Amt. of Debris from Special Operations (Cubic Yards): 0.00  
 (Note: one garbage bag = 50 gallons = 6.0 cubic feet = 0.25 cubic yards)

## Description and Possible Source

### Debris Type

Cans: Yes	Logs: Yes	Clothing/Apparel: No
Glass Bottles: Yes	Wood: No	Sporting Goods: Yes
Tree: Yes	Milk Crate: No	Rubber Material: Yes
Styrofoam: Yes	Condoms: No	Food: No
Plastic: Yes	Sanitary Napkin: No	Fish: No
Cardboard: No	Paper: Yes	
Other 1:	Other 5:	
Other 2:	Other 6:	
Other 3:	Other 7:	
Other 4:	Other 8:	

# Floatable Log FL2021-1128

Pilot: vonheimburgk@mwr.org Date: 6/4/2021

Boat: Skimmer Boat 2 (SB2) # of Pilots: 1

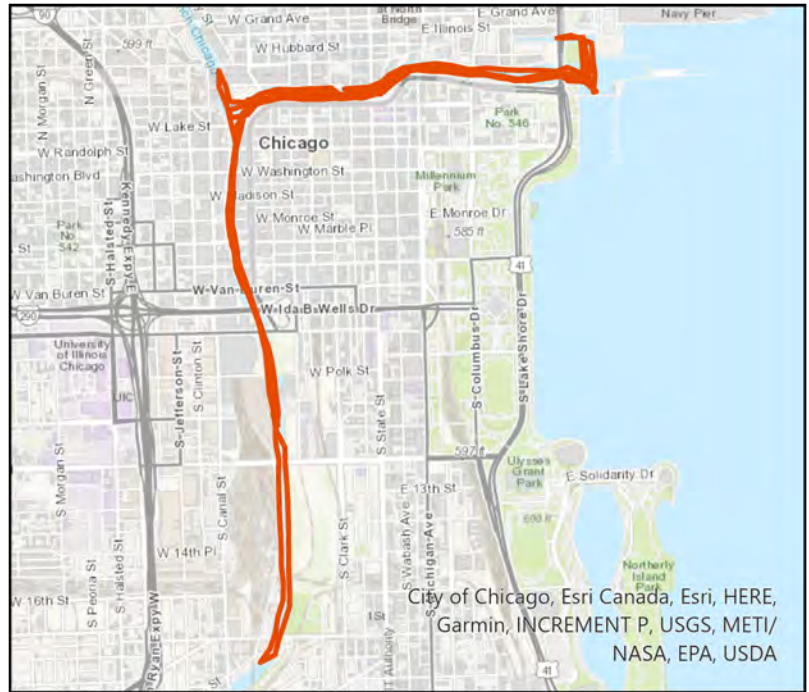
# of Hoisters: 0 # of MLAS: 1

## Routine Operations

### Location (Waterways):

- No Zone 1: North Branch and North Shore Channel, Kinzie Street to Main Street
- Yes Zone 2: Chicago River and South Branch of the Chicago River, CRCW to Amtrak
- No Zone 3: South Branch Chicago River and South Fork of the SBCR, Amtrak to RAPS
- No Zone 4: Chicago Sanitary & Ship Canal, Damen Avenue to Cal-Sag Junction
- No Zone 5: Cal-Sag Channel and Little Calumet River, Bishop Ford to Cal-Sag Junction
- No Other Zone:

0.50 Est. Amt. of Debris from Routine Operations (Cubic Yards)  
 (Note: one garbage bag = 50 gallons = 6.0 cubic feet = 0.25 cubic yards)



## Special Operations (CSO Events)

### Location (Waterways):

- A. Storm Number (If available at the time of Call out, or TBD and written in after event)
- B. All Clear Issued at: Date and Time (Call Systems Dispatcher at get official all clear)
- C. Start Time Date and Time (Must be within 24 hours of the all clear)
- D. Justification for delayed start if not within 24 hours of the all clear:

Mechanical failure: No	Unsafe conditions: No	
Fog: No	Limited Visibility: No	
Ice: No	Lightning: No	Other: No
Equipment icing: No	High Flow: No	
High Wind: No	Darkness: No	

### E. Additional Comments:

Est. Amt. of Debris from Special Operations (Cubic Yards): 0.00  
 (Note: one garbage bag = 50 gallons = 6.0 cubic feet = 0.25 cubic yards)

## Description and Possible Source

### Debris Type

Cans: Yes	Logs: No	Clothing/Apparel: No
Glass Bottles: Yes	Wood: No	Sporting Goods: Yes
Tree: Yes	Milk Crate: No	Rubber Material: Yes
Styrofoam: Yes	Condoms: Yes	Food: Yes
Plastic: Yes	Sanitary Napkin: Yes	Fish: No
Cardboard: Yes	Paper: Yes	
Other 1:	Other 5:	
Other 2:	Other 6:	
Other 3:	Other 7:	
Other 4:	Other 8:	



# Floatable Log FL2021-1130

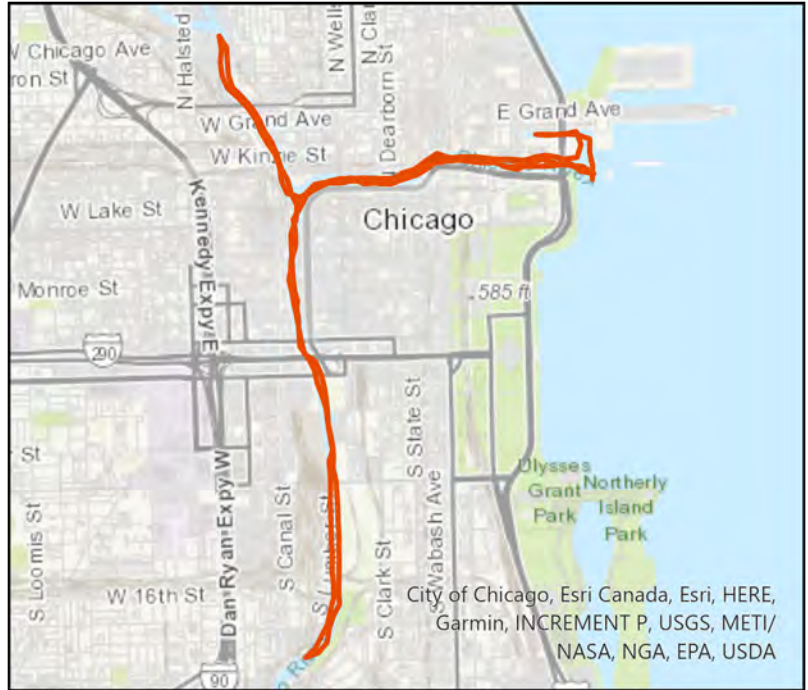
Pilot: patelk6@mwrdr.org      Date: 6/7/2021  
Boat: Skimmer Boat 1 (SB1)      # of Pilots: 1  
# of Hoisters: 0      # of MLAS: 1

## Routine Operations

### Location (Waterways):

- Yes Zone 1: North Branch and North Shore Channel, Kinzie Street to Main Street
- Yes Zone 2: Chicago River and South Branch of the Chicago River, CRCW to Amtrak
- No Zone 3: South Branch Chicago River and South Fork of the SBCR, Amtrak to RAPS
- No Zone 4: Chicago Sanitary & Ship Canal, Damen Avenue to Cal-Sag Junction
- No Zone 5: Cal-Sag Channel and Little Calumet River, Bishop Ford to Cal-Sag Junction
- No Other Zone:

0.50 Est. Amt. of Debris from Routine Operations (Cubic Yards)  
(Note: one garbage bag = 50 gallons = 6.0 cubic feet = 0.25 cubic yards)



## Special Operations (CSO Events)

### Location (Waterways):

- A. Storm Number (If available at the time of Call out, or TBD and written in after event)
- B. All Clear Issued at: Date and Time (Call Systems Dispatcher at get official all clear)
- C. Start Time Date and Time (Must be within 24 hours of the all clear)
- D. Justification for delayed start if not within 24 hours of the all clear:

Mechanical failure: No	Unsafe conditions: No	
Fog: No	Limited Visibility: No	
Ice: No	Lightning: No	Other: No
Equipment icing: No	High Flow: No	
High Wind: No	Darkness: No	

### E. Additional Comments:

Est. Amt. of Debris from Special Operations (Cubic Yards): 0.00  
(Note: one garbage bag = 50 gallons = 6.0 cubic feet = 0.25 cubic yards)

## Description and Possible Source

### Debris Type

Cans: Yes	Logs: Yes	Clothing/Apparel: No
Glass Bottles: Yes	Wood: No	Sporting Goods: Yes
Tree: Yes	Milk Crate: Yes	Rubber Material: Yes
Styrofoam: Yes	Condoms: No	Food: No
Plastic: Yes	Sanitary Napkin: No	Fish: No
Cardboard: Yes	Paper: Yes	
Other 1:	Other 5:	
Other 2:	Other 6:	
Other 3:	Other 7:	
Other 4:	Other 8:	

# Floatable Log FL2021-1131

Pilot: vonheimburgk@mwrdd.org Date: 6/7/2021

Boat: Skimmer Boat 2 (SB2) # of Pilots: 1

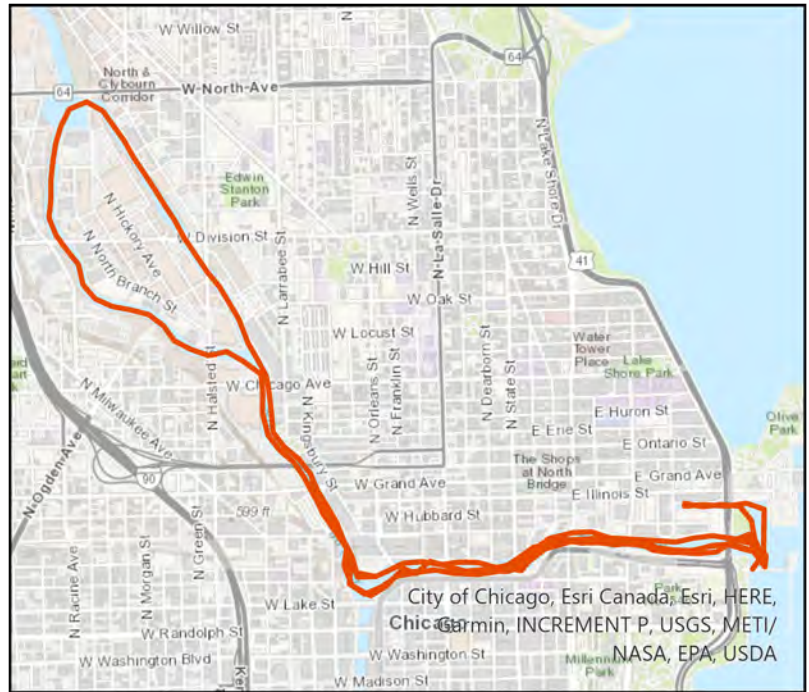
# of Hoisters: 0 # of MLAS: 1

## Routine Operations

Location (Waterways):

- Yes Zone 1: North Branch and North Shore Channel, Kinzie Street to Main Street
- Yes Zone 2: Chicago River and South Branch of the Chicago River, CRCW to Amtrak
- No Zone 3: South Branch Chicago River and South Fork of the SBCR, Amtrak to RAPS
- No Zone 4: Chicago Sanitary & Ship Canal, Damen Avenue to Cal-Sag Junction
- No Zone 5: Cal-Sag Channel and Little Calumet River, Bishop Ford to Cal-Sag Junction
- No Other Zone:

0.50 Est. Amt. of Debris from Routine Operations (Cubic Yards)  
 (Note: one garbage bag = 50 gallons = 6.0 cubic feet = 0.25 cubic yards)



## Special Operations (CSO Events)

Location (Waterways):

- A. Storm Number (If available at the time of Call out, or TBD and written in after event)
- B. All Clear Issued at: Date and Time (Call Systems Dispatcher at get official all clear)
- C. Start Time Date and Time (Must be within 24 hours of the all clear)
- D. Justification for delayed start if not within 24 hours of the all clear:

Mechanical failure: No	Unsafe conditions: No	
Fog: No	Limited Visibility: No	
Ice: No	Lightning: No	Other: No
Equipment icing: No	High Flow: No	
High Wind: No	Darkness: No	

E. Additional Comments:

Est. Amt. of Debris from Special Operations (Cubic Yards): 0.00  
 (Note: one garbage bag = 50 gallons = 6.0 cubic feet = 0.25 cubic yards)

## Description and Possible Source

Debris Type

Cans: Yes	Logs: Yes	Clothing/Apparel: No
Glass Bottles: Yes	Wood: No	Sporting Goods: Yes
Tree: Yes	Milk Crate: No	Rubber Material: No
Styrofoam: Yes	Condoms: Yes	Food: Yes
Plastic: Yes	Sanitary Napkin: Yes	Fish: No
Cardboard: No	Paper: Yes	
Other 1:	Other 5:	
Other 2:	Other 6:	
Other 3:	Other 7:	
Other 4:	Other 8:	

# Floatable Log FL2021-1132

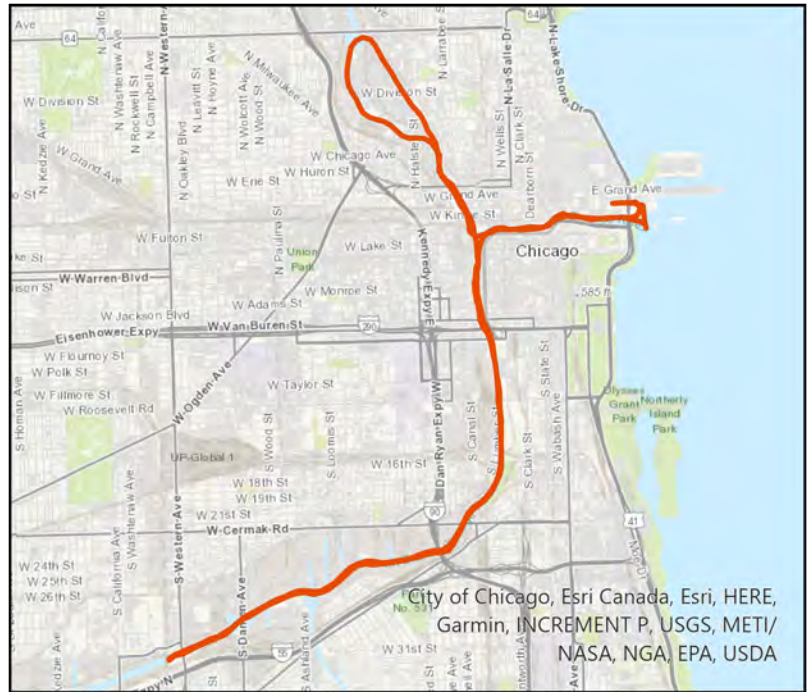
Pilot: patelk6@mwrdr.org      Date: 6/8/2021  
 Boat: Skimmer Boat 1 (SB1)      # of Pilots: 1  
 # of Hoisters: 0      # of MLAS: 1

## Routine Operations

### Location (Waterways):

- Yes Zone 1: North Branch and North Shore Channel, Kinzie Street to Main Street
- Yes Zone 2: Chicago River and South Branch of the Chicago River, CRCW to Amtrak
- No Zone 3: South Branch Chicago River and South Fork of the SBCR, Amtrak to RAPS
- Yes Zone 4: Chicago Sanitary & Ship Canal, Damen Avenue to Cal-Sag Junction
- No Zone 5: Cal-Sag Channel and Little Calumet River, Bishop Ford to Cal-Sag Junction
- No Other Zone:

0.25 Est. Amt. of Debris from Routine Operations (Cubic Yards)  
 (Note: one garbage bag = 50 gallons = 6.0 cubic feet = 0.25 cubic yards)



## Special Operations (CSO Events)

### Location (Waterways):

- A. Storm Number (If available at the time of Call out, or TBD and written in after event)
- B. All Clear Issued at: Date and Time (Call Systems Dispatcher at get official all clear)
- C. Start Time Date and Time (Must be within 24 hours of the all clear)
- D. Justification for delayed start if not within 24 hours of the all clear:

Mechanical failure: No	Unsafe conditions: No	
Fog: No	Limited Visibility: No	
Ice: No	Lightning: No	Other: No
Equipment icing: No	High Flow: No	
High Wind: No	Darkness: No	

### E. Additional Comments:

Est. Amt. of Debris from Special Operations (Cubic Yards): 0.00  
 (Note: one garbage bag = 50 gallons = 6.0 cubic feet = 0.25 cubic yards)

## Description and Possible Source

### Debris Type

Cans: Yes	Logs: Yes	Clothing/Apparel: No
Glass Bottles: Yes	Wood: No	Sporting Goods: Yes
Tree: Yes	Milk Crate: No	Rubber Material: Yes
Styrofoam: Yes	Condoms: No	Food: No
Plastic: Yes	Sanitary Napkin: No	Fish: No
Cardboard: No	Paper: Yes	
Other 1:	Other 5:	
Other 2:	Other 6:	
Other 3:	Other 7:	
Other 4:	Other 8:	





# Floatable Log FL2021-1134

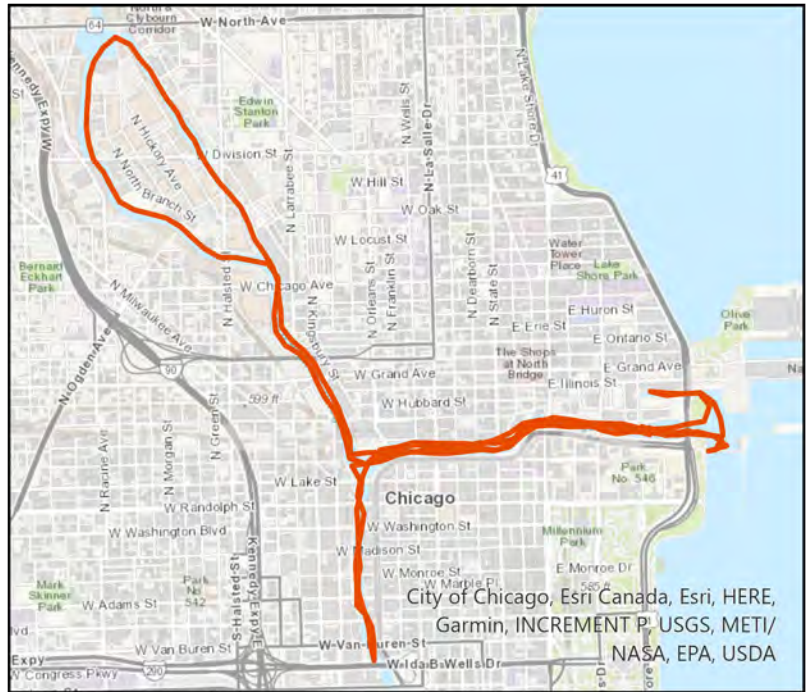
Pilot: patelk6@mwrdr.org      Date: 6/9/2021  
 Boat: Skimmer Boat 1 (SB1)      # of Pilots: 1  
 # of Hoisters: 0      # of MLAS: 1

## Routine Operations

### Location (Waterways):

- Yes Zone 1: North Branch and North Shore Channel, Kinzie Street to Main Street
- Yes Zone 2: Chicago River and South Branch of the Chicago River, CRCW to Amtrak
- No Zone 3: South Branch Chicago River and South Fork of the SBCR, Amtrak to RAPS
- No Zone 4: Chicago Sanitary & Ship Canal, Damen Avenue to Cal-Sag Junction
- No Zone 5: Cal-Sag Channel and Little Calumet River, Bishop Ford to Cal-Sag Junction
- No Other Zone:

0.25 Est. Amt. of Debris from Routine Operations (Cubic Yards)  
 (Note: one garbage bag = 50 gallons = 6.0 cubic feet = 0.25 cubic yards)



## Special Operations (CSO Events)

### Location (Waterways):

- A. Storm Number (If available at the time of Call out, or TBD and written in after event)
- B. All Clear Issued at: Date and Time (Call Systems Dispatcher at get official all clear)
- C. Start Time Date and Time (Must be within 24 hours of the all clear)
- D. Justification for delayed start if not within 24 hours of the all clear:

Mechanical failure: No	Unsafe conditions: No	
Fog: No	Limited Visibility: No	
Ice: No	Lightning: No	Other: No
Equipment icing: No	High Flow: No	
High Wind: No	Darkness: No	

### E. Additional Comments:

Est. Amt. of Debris from Special Operations (Cubic Yards): 0.00  
 (Note: one garbage bag = 50 gallons = 6.0 cubic feet = 0.25 cubic yards)

## Description and Possible Source

### Debris Type

Cans: Yes	Logs: Yes	Clothing/Apparel: No
Glass Bottles: Yes	Wood: No	Sporting Goods: No
Tree: Yes	Milk Crate: No	Rubber Material: No
Styrofoam: Yes	Condoms: No	Food: No
Plastic: Yes	Sanitary Napkin: No	Fish: No
Cardboard: Yes	Paper: Yes	
Other 1: planter pot	Other 5:	
Other 2:	Other 6:	
Other 3:	Other 7:	
Other 4:	Other 8:	

# Floatable Log FL2021-1135

Pilot: vonheimburgk@mwr.org Date: 6/9/2021

Boat: Skimmer Boat 2 (SB2) # of Pilots: 1

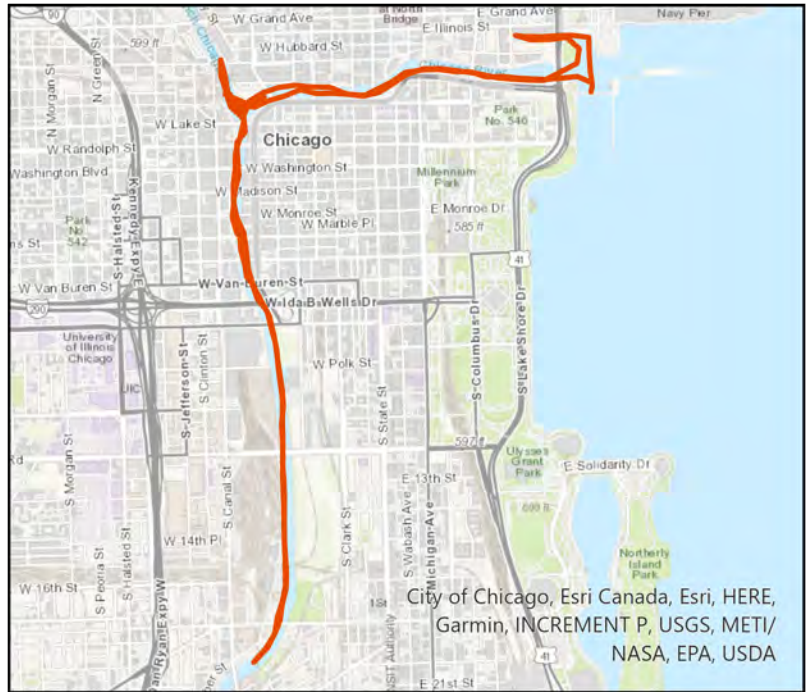
# of Hoisters: 0 # of MLAS: 1

## Routine Operations

### Location (Waterways):

- No Zone 1: North Branch and North Shore Channel, Kinzie Street to Main Street
- Yes Zone 2: Chicago River and South Branch of the Chicago River, CRCW to Amtrak
- No Zone 3: South Branch Chicago River and South Fork of the SBCR, Amtrak to RAPS
- No Zone 4: Chicago Sanitary & Ship Canal, Damen Avenue to Cal-Sag Junction
- No Zone 5: Cal-Sag Channel and Little Calumet River, Bishop Ford to Cal-Sag Junction
- No Other Zone:

0.50 Est. Amt. of Debris from Routine Operations (Cubic Yards)  
 (Note: one garbage bag = 50 gallons = 6.0 cubic feet = 0.25 cubic yards)



## Special Operations (CSO Events)

### Location (Waterways):

- A. Storm Number (If available at the time of Call out, or TBD and written in after event)
- B. All Clear Issued at: Date and Time (Call Systems Dispatcher at get official all clear)
- C. Start Time Date and Time (Must be within 24 hours of the all clear)
- D. Justification for delayed start if not within 24 hours of the all clear:
  - Mechanical failure: No Unsafe conditions: No
  - Fog: No Limited Visibility: No
  - Ice: No Lightning: No Other: No
  - Equipment icing: No High Flow: No
  - High Wind: No Darkness: No

### E. Additional Comments:

Est. Amt. of Debris from Special Operations (Cubic Yards): 0.00  
 (Note: one garbage bag = 50 gallons = 6.0 cubic feet = 0.25 cubic yards)

## Description and Possible Source

### Debris Type

- |                    |                      |                      |
|--------------------|----------------------|----------------------|
| Cans: Yes          | Logs: No             | Clothing/Apparel: No |
| Glass Bottles: Yes | Wood: No             | Sporting Goods: Yes  |
| Tree: Yes          | Milk Crate: No       | Rubber Material: Yes |
| Styrofoam: Yes     | Condoms: Yes         | Food: Yes            |
| Plastic: Yes       | Sanitary Napkin: Yes | Fish: No             |
| Cardboard: Yes     | Paper: Yes           |                      |
| Other 1:           | Other 5:             |                      |
| Other 2:           | Other 6:             |                      |
| Other 3:           | Other 7:             |                      |
| Other 4:           | Other 8:             |                      |



# Floatable Log FL2021-1136

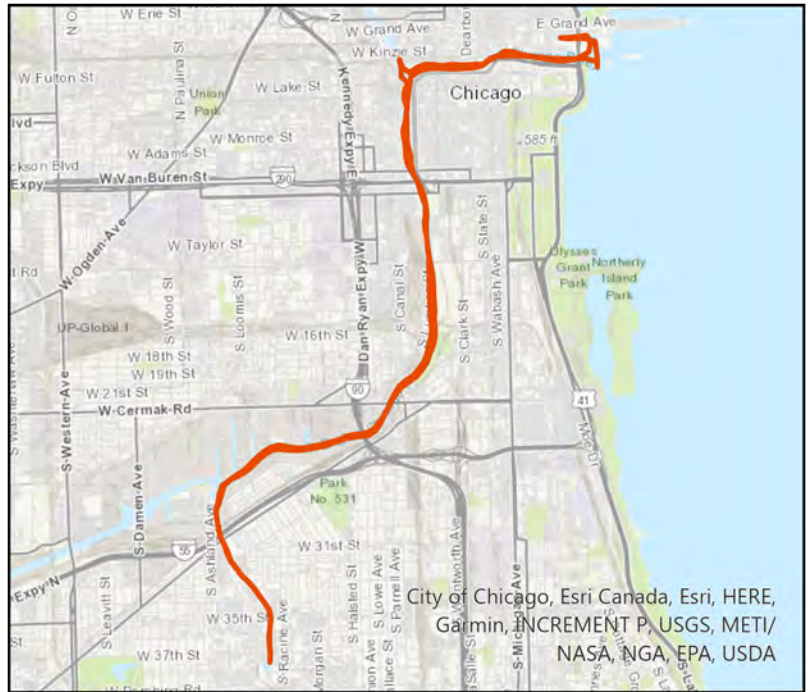
Pilot: patelk6@mwrdr.org      Date: 6/10/2021  
 Boat: Skimmer Boat 1 (SB1)      # of Pilots: 1  
 # of Hoisters: 0      # of MLAS: 1

## Routine Operations

### Location (Waterways):

- No Zone 1: North Branch and North Shore Channel, Kinzie Street to Main Street
- Yes Zone 2: Chicago River and South Branch of the Chicago River, CRCW to Amtrak
- Yes Zone 3: South Branch Chicago River and South Fork of the SBCR, Amtrak to RAPS
- No Zone 4: Chicago Sanitary & Ship Canal, Damen Avenue to Cal-Sag Junction
- No Zone 5: Cal-Sag Channel and Little Calumet River, Bishop Ford to Cal-Sag Junction
- No Other Zone:

0.10 Est. Amt. of Debris from Routine Operations (Cubic Yards)  
 (Note: one garbage bag = 50 gallons = 6.0 cubic feet = 0.25 cubic yards)



## Special Operations (CSO Events)

### Location (Waterways):

- A. Storm Number (If available at the time of Call out, or TBD and written in after event)
- B. All Clear Issued at: Date and Time (Call Systems Dispatcher at get official all clear)
- C. Start Time Date and Time (Must be within 24 hours of the all clear)
- D. Justification for delayed start if not within 24 hours of the all clear:

Mechanical failure: No	Unsafe conditions: No	
Fog: No	Limited Visibility: No	
Ice: No	Lightning: No	Other: No
Equipment icing: No	High Flow: No	
High Wind: No	Darkness: No	

### E. Additional Comments:

Est. Amt. of Debris from Special Operations (Cubic Yards): 0.00  
 (Note: one garbage bag = 50 gallons = 6.0 cubic feet = 0.25 cubic yards)

## Description and Possible Source

### Debris Type

Cans: Yes	Logs: Yes	Clothing/Apparel: No
Glass Bottles: Yes	Wood: No	Sporting Goods: No
Tree: Yes	Milk Crate: No	Rubber Material: No
Styrofoam: Yes	Condoms: No	Food: Yes
Plastic: Yes	Sanitary Napkin: No	Fish: No
Cardboard: No	Paper: Yes	
Other 1:	Other 5:	
Other 2:	Other 6:	
Other 3:	Other 7:	
Other 4:	Other 8:	

# Floatable Log FL2021-1137

Pilot: vonheimburgk@mwrld.org Date: 6/10/2021

Boat: Skimmer Boat 2 (SB2) # of Pilots: 1

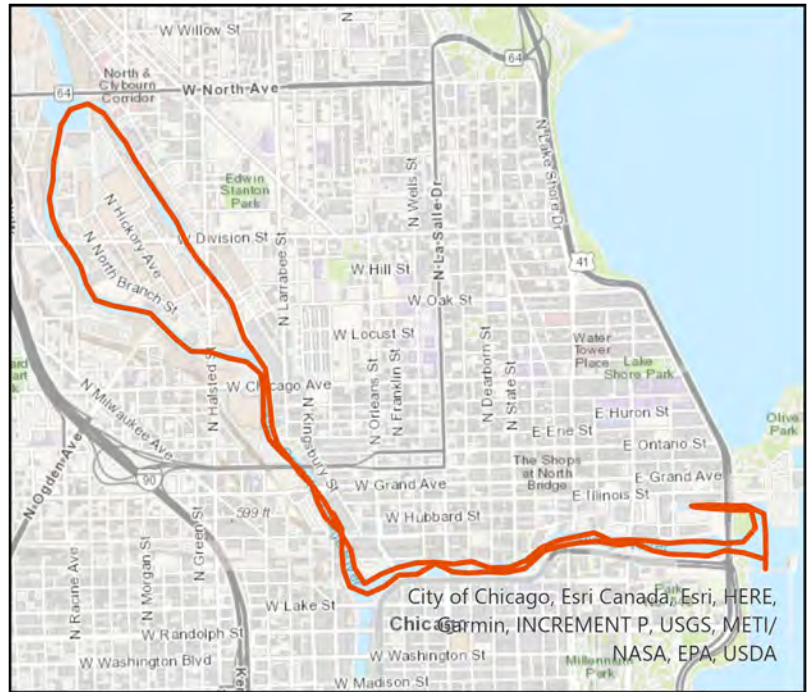
# of Hoisters: 0 # of MLAS: 1

## Routine Operations

Location (Waterways):

- Yes Zone 1: North Branch and North Shore Channel, Kinzie Street to Main Street
- Yes Zone 2: Chicago River and South Branch of the Chicago River, CRCW to Amtrak
- No Zone 3: South Branch Chicago River and South Fork of the SBCR, Amtrak to RAPS
- No Zone 4: Chicago Sanitary & Ship Canal, Damen Avenue to Cal-Sag Junction
- No Zone 5: Cal-Sag Channel and Little Calumet River, Bishop Ford to Cal-Sag Junction
- No Other Zone:

0.50 Est. Amt. of Debris from Routine Operations (Cubic Yards)  
 (Note: one garbage bag = 50 gallons = 6.0 cubic feet = 0.25 cubic yards)



## Special Operations (CSO Events)

Location (Waterways):

- A. Storm Number (If available at the time of Call out, or TBD and written in after event)
- B. All Clear Issued at: Date and Time (Call Systems Dispatcher at get official all clear)
- C. Start Time Date and Time (Must be within 24 hours of the all clear)
- D. Justification for delayed start if not within 24 hours of the all clear:

Mechanical failure: No	Unsafe conditions: No	
Fog: No	Limited Visibility: No	
Ice: No	Lightning: No	Other: No
Equipment icing: No	High Flow: No	
High Wind: No	Darkness: No	

E. Additional Comments:

Est. Amt. of Debris from Special Operations (Cubic Yards): 0.00  
 (Note: one garbage bag = 50 gallons = 6.0 cubic feet = 0.25 cubic yards)

## Description and Possible Source

Debris Type

Cans: Yes	Logs: No	Clothing/Apparel: No
Glass Bottles: Yes	Wood: Yes	Sporting Goods: Yes
Tree: Yes	Milk Crate: No	Rubber Material: Yes
Styrofoam: Yes	Condoms: Yes	Food: Yes
Plastic: Yes	Sanitary Napkin: Yes	Fish: No
Cardboard: No	Paper: Yes	
Other 1:	Other 5:	
Other 2:	Other 6:	
Other 3:	Other 7:	
Other 4:	Other 8:	

# Floatable Log FL2021-1138

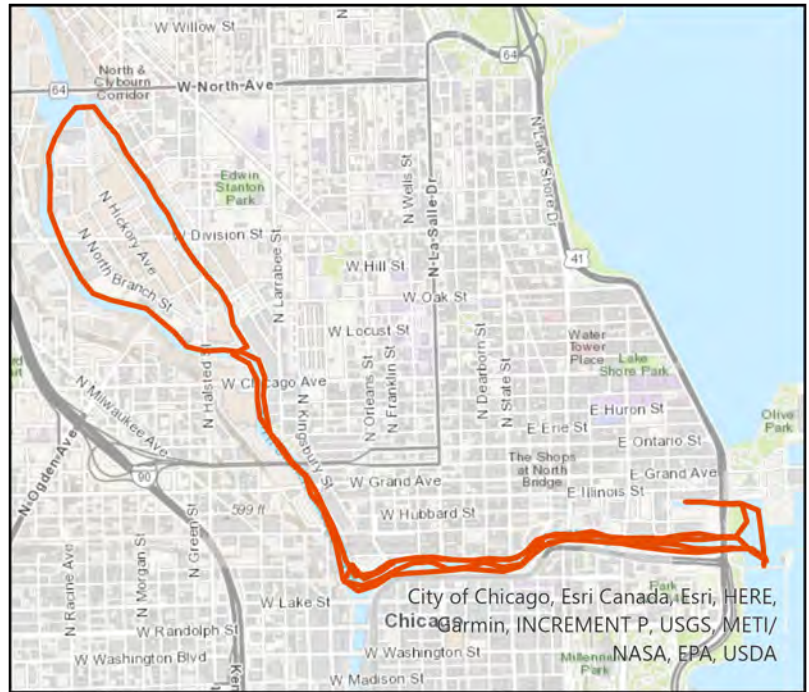
Pilot: patelk6@mwrdr.org      Date: 6/11/2021  
 Boat: Skimmer Boat 1 (SB1)      # of Pilots: 1  
 # of Hoisters: 0      # of MLAS: 1

## Routine Operations

Location (Waterways):

- Yes Zone 1: North Branch and North Shore Channel, Kinzie Street to Main Street
- Yes Zone 2: Chicago River and South Branch of the Chicago River, CRCW to Amtrak
- No Zone 3: South Branch Chicago River and South Fork of the SBCR, Amtrak to RAPS
- No Zone 4: Chicago Sanitary & Ship Canal, Damen Avenue to Cal-Sag Junction
- No Zone 5: Cal-Sag Channel and Little Calumet River, Bishop Ford to Cal-Sag Junction
- No Other Zone:

0.25 Est. Amt. of Debris from Routine Operations (Cubic Yards)  
 (Note: one garbage bag = 50 gallons = 6.0 cubic feet = 0.25 cubic yards)



## Special Operations (CSO Events)

Location (Waterways):

- A. Storm Number (If available at the time of Call out, or TBD and written in after event)
- B. All Clear Issued at: Date and Time (Call Systems Dispatcher at get official all clear)
- C. Start Time Date and Time (Must be within 24 hours of the all clear)
- D. Justification for delayed start if not within 24 hours of the all clear:

Mechanical failure: No	Unsafe conditions: No	
Fog: No	Limited Visibility: No	
Ice: No	Lightning: No	Other: No
Equipment icing: No	High Flow: No	
High Wind: No	Darkness: No	

E. Additional Comments:

Est. Amt. of Debris from Special Operations (Cubic Yards): 0.00  
 (Note: one garbage bag = 50 gallons = 6.0 cubic feet = 0.25 cubic yards)

## Description and Possible Source

Debris Type

Cans: Yes	Logs: Yes	Clothing/Apparel: No
Glass Bottles: Yes	Wood: Yes	Sporting Goods: Yes
Tree: Yes	Milk Crate: No	Rubber Material: Yes
Styrofoam: Yes	Condoms: Yes	Food: No
Plastic: Yes	Sanitary Napkin: No	Fish: No
Cardboard: No	Paper: Yes	
Other 1:	Other 5:	
Other 2:	Other 6:	
Other 3:	Other 7:	
Other 4:	Other 8:	



# Floatable Log FL2021-1139

Pilot: vonheimburgk@mwrld.org Date: 6/11/2021

Boat: Skimmer Boat 2 (SB2) # of Pilots: 1

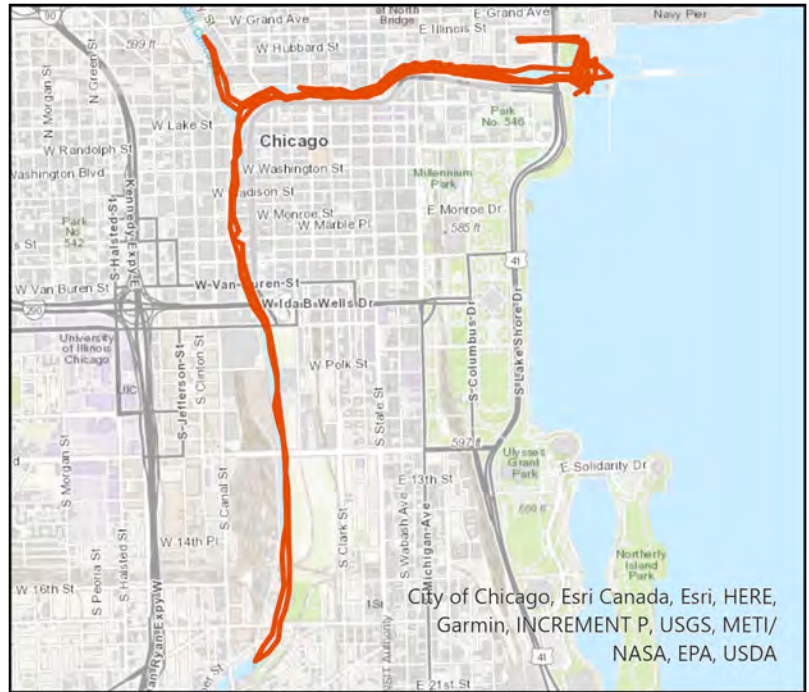
# of Hoisters: 0 # of MLAS: 1

## Routine Operations

### Location (Waterways):

- No Zone 1: North Branch and North Shore Channel, Kinzie Street to Main Street
- Yes Zone 2: Chicago River and South Branch of the Chicago River, CRCW to Amtrak
- No Zone 3: South Branch Chicago River and South Fork of the SBCR, Amtrak to RAPS
- No Zone 4: Chicago Sanitary & Ship Canal, Damen Avenue to Cal-Sag Junction
- No Zone 5: Cal-Sag Channel and Little Calumet River, Bishop Ford to Cal-Sag Junction
- No Other Zone:

0.75 Est. Amt. of Debris from Routine Operations (Cubic Yards)  
 (Note: one garbage bag = 50 gallons = 6.0 cubic feet = 0.25 cubic yards)



## Special Operations (CSO Events)

### Location (Waterways):

- A. Storm Number (If available at the time of Call out, or TBD and written in after event)
- B. All Clear Issued at: Date and Time (Call Systems Dispatcher at get official all clear)
- C. Start Time Date and Time (Must be within 24 hours of the all clear)
- D. Justification for delayed start if not within 24 hours of the all clear:

Mechanical failure: No	Unsafe conditions: No	
Fog: No	Limited Visibility: No	
Ice: No	Lightning: No	Other: No
Equipment icing: No	High Flow: No	
High Wind: No	Darkness: No	

### E. Additional Comments:

Est. Amt. of Debris from Special Operations (Cubic Yards): 0.00  
 (Note: one garbage bag = 50 gallons = 6.0 cubic feet = 0.25 cubic yards)

## Description and Possible Source

### Debris Type

Cans: Yes	Logs: No	Clothing/Apparel: No
Glass Bottles: Yes	Wood: No	Sporting Goods: Yes
Tree: Yes	Milk Crate: No	Rubber Material: Yes
Styrofoam: Yes	Condoms: Yes	Food: Yes
Plastic: Yes	Sanitary Napkin: Yes	Fish: No
Cardboard: No	Paper: Yes	
Other 1:	Other 5:	
Other 2:	Other 6:	
Other 3:	Other 7:	
Other 4:	Other 8:	

# Floatable Log FL2021-1140

Pilot: vonheimburgk@mwrdr.org Date: 6/13/2021

Boat: Work Boat (WB1)

# of Pilots: 1

# of Hoisters: 0

# of MLAS: 1

## Routine Operations

### Location (Waterways):

Yes Zone 1: North Branch and North Shore Channel, Kinzie Street to Main Street

Yes Zone 2: Chicago River and South Branch of the Chicago River, CRCW to Amtrak

No Zone 3: South Branch Chicago River and South Fork of the SBCR, Amtrak to RAPS

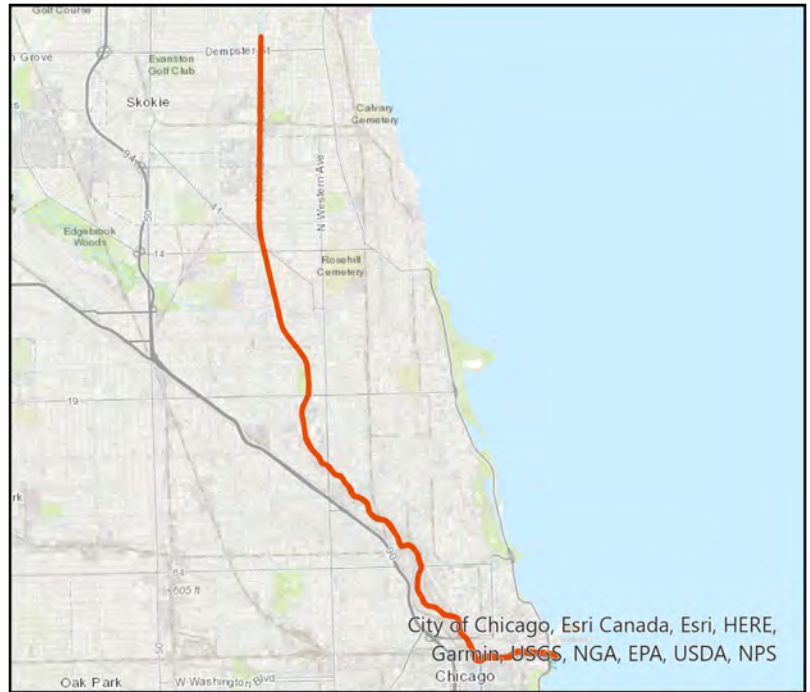
No Zone 4: Chicago Sanitary & Ship Canal, Damen Avenue to Cal-Sag Junction

No Zone 5: Cal-Sag Channel and Little Calumet River, Bishop Ford to Cal-Sag Junction

No Other Zone:

0.00 Est. Amt. of Debris from Routine Operations (Cubic Yards)

(Note: one garbage bag = 50 gallons = 6.0 cubic feet = 0.25 cubic yards)



## Special Operations (CSO Events)

### Location (Waterways):

A. Storm Number 9 (If available at the time of Call out, or TBD and written in after event)

B. All Clear Issued at: 6/12/2021 7:55:00 PM Date and Time (Call Systems Dispatcher at get official all clear)

C. Start Time 6/13/2021 7:00:00 AM Date and Time (Must be within 24 hours of the all clear)

D. Justification for delayed start if not within 24 hours of the all clear:

Mechanical failure: No

Unsafe conditions: No

Fog: No

Limited Visibility: No

Ice: No

Lightning: No

Other: No

Equipment icing: No

High Flow: No

High Wind: No

Darkness: No

E. Additional Comments:

Est. Amt. of Debris from Special Operations (Cubic Yards): 0.25

(Note: one garbage bag = 50 gallons = 6.0 cubic feet = 0.25 cubic yards)

## Description and Possible Source

### Debris Type

Cans: Yes

Glass Bottles: Yes

Tree: Yes

Styrofoam: Yes

Plastic: Yes

Cardboard: No

Other 1:

Other 2:

Other 3:

Other 4:

Logs: No

Wood: No

Milk Crate: No

Condoms: Yes

Sanitary Napkin: Yes

Paper: Yes

Other 5:

Other 6:

Other 7:

Other 8:

Clothing/Apparel: No

Sporting Goods: No

Rubber Material: Yes

Food: Yes

Fish: No







# Floatable Log FL2021-1143

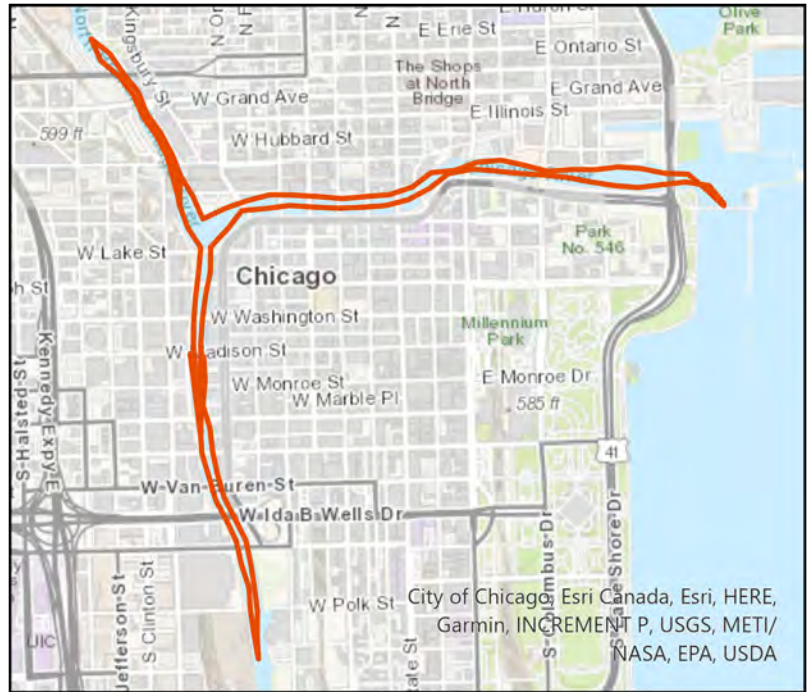
Pilot: patelk6@mwrdr.org      Date: 6/15/2021  
 Boat: Skimmer Boat 1 (SB1)      # of Pilots: 1  
 # of Hoisters: 0      # of MLAS: 1

## Routine Operations

Location (Waterways):

- Yes Zone 1: North Branch and North Shore Channel, Kinzie Street to Main Street
- Yes Zone 2: Chicago River and South Branch of the Chicago River, CRCW to Amtrak
- No Zone 3: South Branch Chicago River and South Fork of the SBCR, Amtrak to RAPS
- No Zone 4: Chicago Sanitary & Ship Canal, Damen Avenue to Cal-Sag Junction
- No Zone 5: Cal-Sag Channel and Little Calumet River, Bishop Ford to Cal-Sag Junction
- No Other Zone:

0.10 Est. Amt. of Debris from Routine Operations (Cubic Yards)  
 (Note: one garbage bag = 50 gallons = 6.0 cubic feet = 0.25 cubic yards)



## Special Operations (CSO Events)

Location (Waterways):

- A. Storm Number (If available at the time of Call out, or TBD and written in after event)
- B. All Clear Issued at: Date and Time (Call Systems Dispatcher at get official all clear)
- C. Start Time Date and Time (Must be within 24 hours of the all clear)
- D. Justification for delayed start if not within 24 hours of the all clear:

Mechanical failure: No	Unsafe conditions: No	
Fog: No	Limited Visibility: No	
Ice: No	Lightning: No	Other: No
Equipment icing: No	High Flow: No	
High Wind: No	Darkness: No	

E. Additional Comments:

Est. Amt. of Debris from Special Operations (Cubic Yards): 0.00  
 (Note: one garbage bag = 50 gallons = 6.0 cubic feet = 0.25 cubic yards)

## Description and Possible Source

Debris Type

Cans: No	Logs: No	Clothing/Apparel: No
Glass Bottles: No	Wood: No	Sporting Goods: No
Tree: No	Milk Crate: No	Rubber Material: No
Styrofoam: No	Condoms: No	Food: No
Plastic: No	Sanitary Napkin: No	Fish: No
Cardboard: No	Paper: No	
Other 1: Dead Dog	Other 5:	
Other 2:	Other 6:	
Other 3:	Other 7:	
Other 4:	Other 8:	





# Floatable Log FL2021-1146

Pilot: camposm@mwrd      Date: 6/16/2021  
Boat: Debris Boat 1 (DB1)      # of Pilots: 1  
# of Hoisters: 1      # of MLAS: 1

## Routine Operations

### Location (Waterways):

- No Zone 1: North Branch and North Shore Channel, Kinzie Street to Main Street
- No Zone 2: Chicago River and South Branch of the Chicago River, CRCW to Amtrak
- No Zone 3: South Branch Chicago River and South Fork of the SBCR, Amtrak to RAPS
- Yes Zone 4: Chicago Sanitary & Ship Canal, Damen Avenue to Cal-Sag Junction
- Yes Zone 5: Cal-Sag Channel and Little Calumet River, Bishop Ford to Cal-Sag Junction
- No Other Zone:

0.00 Est. Amt. of Debris from Routine Operations (Cubic Yards)  
(Note: one garbage bag = 50 gallons = 6.0 cubic feet = 0.25 cubic yards)



## Special Operations (CSO Events)

### Location (Waterways):

- A. Storm Number (If available at the time of Call out, or TBD and written in after event)
- B. All Clear Issued at: Date and Time (Call Systems Dispatcher at get official all clear)
- C. Start Time Date and Time (Must be within 24 hours of the all clear)
- D. Justification for delayed start if not within 24 hours of the all clear:

Mechanical failure: No	Unsafe conditions: No	
Fog: No	Limited Visibility: No	
Ice: No	Lightning: No	Other: No
Equipment icing: No	High Flow: No	
High Wind: No	Darkness: No	

### E. Additional Comments:

Est. Amt. of Debris from Special Operations (Cubic Yards): 0.00  
(Note: one garbage bag = 50 gallons = 6.0 cubic feet = 0.25 cubic yards)

## Description and Possible Source

### Debris Type

Cans: No	Logs: No	Clothing/Apparel: No
Glass Bottles: No	Wood: No	Sporting Goods: No
Tree: No	Milk Crate: No	Rubber Material: No
Styrofoam: No	Condoms: No	Food: No
Plastic: No	Sanitary Napkin: No	Fish: No
Cardboard: No	Paper: No	
Other 1:	Other 5:	
Other 2:	Other 6:	
Other 3:	Other 7:	
Other 4:	Other 8:	

# Floatable Log FL2021-1144

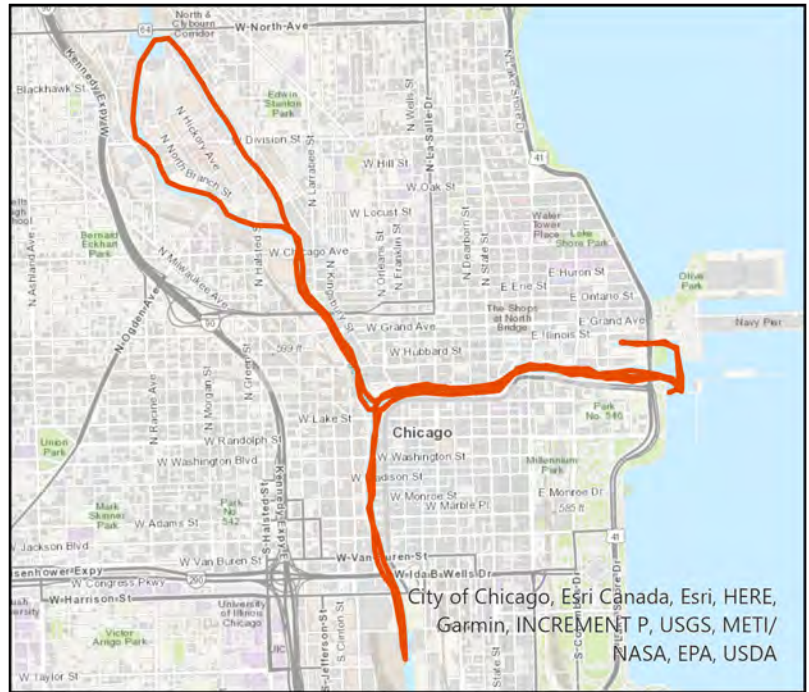
Pilot: vonheimburgk@mwr.org Date: 6/16/2021  
 Boat: Skimmer Boat 2 (SB2) # of Pilots: 1  
 # of Hoisters: 0 # of MLAS: 0

## Routine Operations

### Location (Waterways):

- Yes Zone 1: North Branch and North Shore Channel, Kinzie Street to Main Street
- Yes Zone 2: Chicago River and South Branch of the Chicago River, CRCW to Amtrak
- No Zone 3: South Branch Chicago River and South Fork of the SBCR, Amtrak to RAPS
- No Zone 4: Chicago Sanitary & Ship Canal, Damen Avenue to Cal-Sag Junction
- No Zone 5: Cal-Sag Channel and Little Calumet River, Bishop Ford to Cal-Sag Junction
- No Other Zone:

0.75 Est. Amt. of Debris from Routine Operations (Cubic Yards)  
 (Note: one garbage bag = 50 gallons = 6.0 cubic feet = 0.25 cubic yards)



## Special Operations (CSO Events)

### Location (Waterways):

- A. Storm Number (If available at the time of Call out, or TBD and written in after event)
- B. All Clear Issued at: Date and Time (Call Systems Dispatcher at get official all clear)
- C. Start Time Date and Time (Must be within 24 hours of the all clear)
- D. Justification for delayed start if not within 24 hours of the all clear:

Mechanical failure: No	Unsafe conditions: No	
Fog: No	Limited Visibility: No	
Ice: No	Lightning: No	Other: No
Equipment icing: No	High Flow: No	
High Wind: No	Darkness: No	

### E. Additional Comments:

Est. Amt. of Debris from Special Operations (Cubic Yards): 0.00  
 (Note: one garbage bag = 50 gallons = 6.0 cubic feet = 0.25 cubic yards)

## Description and Possible Source

### Debris Type

Cans: Yes	Logs: Yes	Clothing/Apparel: No
Glass Bottles: Yes	Wood: No	Sporting Goods: Yes
Tree: Yes	Milk Crate: No	Rubber Material: Yes
Styrofoam: Yes	Condoms: Yes	Food: Yes
Plastic: Yes	Sanitary Napkin: Yes	Fish: No
Cardboard: No	Paper: Yes	
Other 1:	Other 5:	
Other 2:	Other 6:	
Other 3:	Other 7:	
Other 4:	Other 8:	

# Floatable Log FL2021-1148

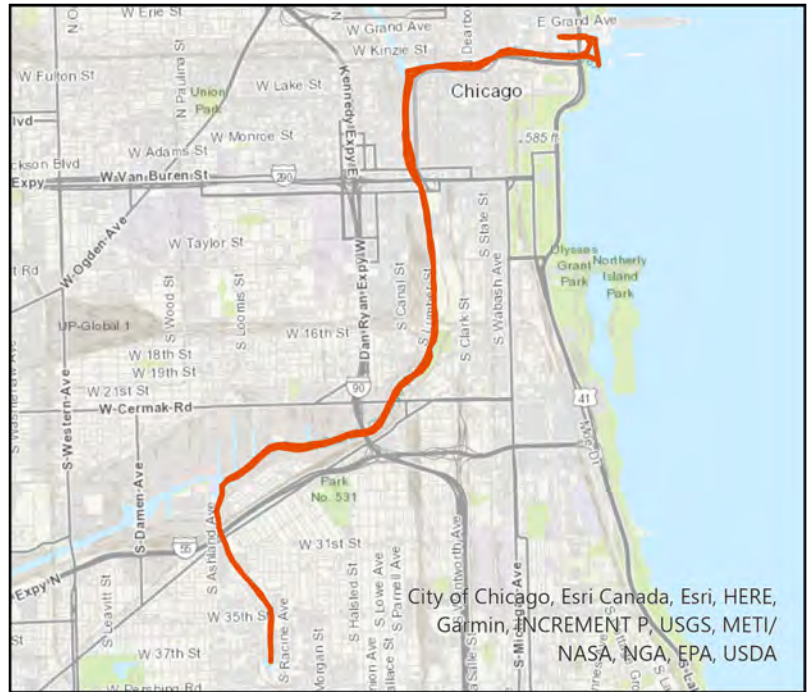
Pilot: patelk6@mwrdr.org      Date: 6/17/2021  
 Boat: Skimmer Boat 1 (SB1)      # of Pilots: 1  
 # of Hoisters: 0      # of MLAS: 1

## Routine Operations

### Location (Waterways):

- No Zone 1: North Branch and North Shore Channel, Kinzie Street to Main Street
- Yes Zone 2: Chicago River and South Branch of the Chicago River, CRCW to Amtrak
- Yes Zone 3: South Branch Chicago River and South Fork of the SBCR, Amtrak to RAPS
- No Zone 4: Chicago Sanitary & Ship Canal, Damen Avenue to Cal-Sag Junction
- No Zone 5: Cal-Sag Channel and Little Calumet River, Bishop Ford to Cal-Sag Junction
- No Other Zone:

0.10 Est. Amt. of Debris from Routine Operations (Cubic Yards)  
 (Note: one garbage bag = 50 gallons = 6.0 cubic feet = 0.25 cubic yards)



## Special Operations (CSO Events)

### Location (Waterways):

- A. Storm Number (If available at the time of Call out, or TBD and written in after event)
- B. All Clear Issued at: Date and Time (Call Systems Dispatcher at get official all clear)
- C. Start Time Date and Time (Must be within 24 hours of the all clear)
- D. Justification for delayed start if not within 24 hours of the all clear:

Mechanical failure: No	Unsafe conditions: No	
Fog: No	Limited Visibility: No	
Ice: No	Lightning: No	Other: No
Equipment icing: No	High Flow: No	
High Wind: No	Darkness: No	

### E. Additional Comments:

Est. Amt. of Debris from Special Operations (Cubic Yards): 0.00  
 (Note: one garbage bag = 50 gallons = 6.0 cubic feet = 0.25 cubic yards)

## Description and Possible Source

### Debris Type

Cans: Yes	Logs: Yes	Clothing/Apparel: Yes
Glass Bottles: Yes	Wood: No	Sporting Goods: Yes
Tree: No	Milk Crate: No	Rubber Material: Yes
Styrofoam: Yes	Condoms: No	Food: No
Plastic: Yes	Sanitary Napkin: No	Fish: No
Cardboard: No	Paper: Yes	
Other 1: baby's bathtub	Other 5:	
Other 2:	Other 6:	
Other 3:	Other 7:	
Other 4:	Other 8:	



# Floatable Log FL2021-1149

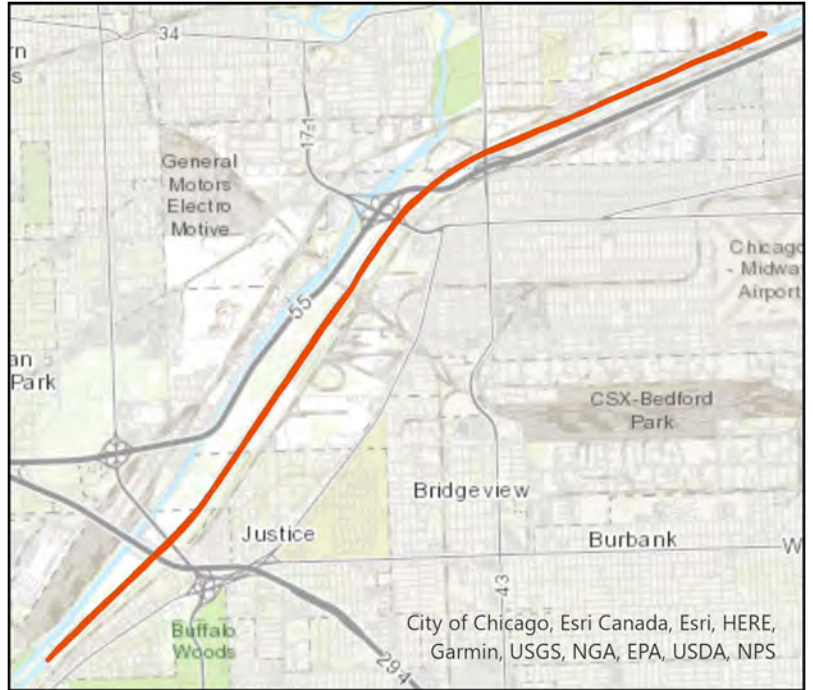
Pilot: camposm@mwrd      Date: 6/17/2021  
 Boat: Debris Boat 1 (DB1)      # of Pilots: 1  
 # of Hoisters: 1      # of MLAS: 1

## Routine Operations

### Location (Waterways):

- No Zone 1: North Branch and North Shore Channel, Kinzie Street to Main Street
- No Zone 2: Chicago River and South Branch of the Chicago River, CRCW to Amtrak
- No Zone 3: South Branch Chicago River and South Fork of the SBCR, Amtrak to RAPS
- Yes Zone 4: Chicago Sanitary & Ship Canal, Damen Avenue to Cal-Sag Junction
- No Zone 5: Cal-Sag Channel and Little Calumet River, Bishop Ford to Cal-Sag Junction
- No Other Zone:

0.00 Est. Amt. of Debris from Routine Operations (Cubic Yards)  
 (Note: one garbage bag = 50 gallons = 6.0 cubic feet = 0.25 cubic yards)



## Special Operations (CSO Events)

### Location (Waterways):

- A. Storm Number (If available at the time of Call out, or TBD and written in after event)
- B. All Clear Issued at: Date and Time (Call Systems Dispatcher at get official all clear)
- C. Start Time Date and Time (Must be within 24 hours of the all clear)
- D. Justification for delayed start if not within 24 hours of the all clear:

Mechanical failure: No	Unsafe conditions: No	
Fog: No	Limited Visibility: No	
Ice: No	Lightning: No	Other: No
Equipment icing: No	High Flow: No	
High Wind: No	Darkness: No	

### E. Additional Comments:

Est. Amt. of Debris from Special Operations (Cubic Yards): 0.00  
 (Note: one garbage bag = 50 gallons = 6.0 cubic feet = 0.25 cubic yards)

## Description and Possible Source

### Debris Type

Cans: No	Logs: No	Clothing/Apparel: No
Glass Bottles: No	Wood: No	Sporting Goods: No
Tree: No	Milk Crate: No	Rubber Material: No
Styrofoam: No	Condoms: No	Food: No
Plastic: No	Sanitary Napkin: No	Fish: No
Cardboard: No	Paper: No	
Other 1:	Other 5:	
Other 2:	Other 6:	
Other 3:	Other 7:	
Other 4:	Other 8:	

# Floatable Log FL2021-1147

Pilot: vonheimburgk@mwrld.org Date: 6/17/2021

Boat: Skimmer Boat 2 (SB2) # of Pilots: 1

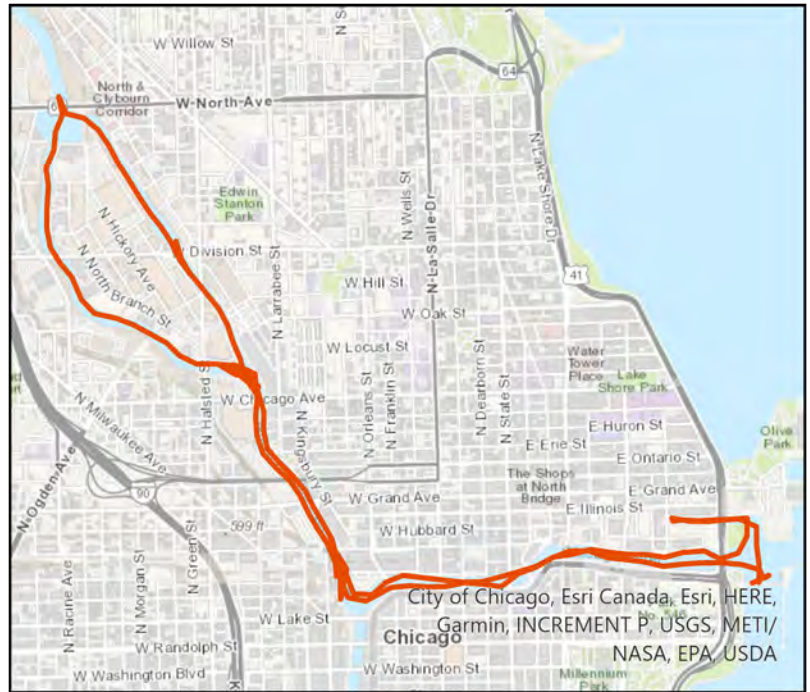
# of Hoisters: 0 # of MLAS: 0

## Routine Operations

Location (Waterways):

- Yes Zone 1: North Branch and North Shore Channel, Kinzie Street to Main Street
- Yes Zone 2: Chicago River and South Branch of the Chicago River, CRCW to Amtrak
- No Zone 3: South Branch Chicago River and South Fork of the SBCR, Amtrak to RAPS
- No Zone 4: Chicago Sanitary & Ship Canal, Damen Avenue to Cal-Sag Junction
- No Zone 5: Cal-Sag Channel and Little Calumet River, Bishop Ford to Cal-Sag Junction
- No Other Zone:

1.00 Est. Amt. of Debris from Routine Operations (Cubic Yards)  
 (Note: one garbage bag = 50 gallons = 6.0 cubic feet = 0.25 cubic yards)



## Special Operations (CSO Events)

Location (Waterways):

- A. Storm Number (If available at the time of Call out, or TBD and written in after event)
- B. All Clear Issued at: Date and Time (Call Systems Dispatcher at get official all clear)
- C. Start Time Date and Time (Must be within 24 hours of the all clear)
- D. Justification for delayed start if not within 24 hours of the all clear:

Mechanical failure: No	Unsafe conditions: No	
Fog: No	Limited Visibility: No	
Ice: No	Lightning: No	Other: No
Equipment icing: No	High Flow: No	
High Wind: No	Darkness: No	

E. Additional Comments:

Est. Amt. of Debris from Special Operations (Cubic Yards): 0.00  
 (Note: one garbage bag = 50 gallons = 6.0 cubic feet = 0.25 cubic yards)

## Description and Possible Source

Debris Type

Cans: Yes	Logs: Yes	Clothing/Apparel: No
Glass Bottles: Yes	Wood: No	Sporting Goods: Yes
Tree: Yes	Milk Crate: No	Rubber Material: Yes
Styrofoam: Yes	Condoms: Yes	Food: Yes
Plastic: Yes	Sanitary Napkin: Yes	Fish: No
Cardboard: No	Paper: Yes	
Other 1:	Other 5:	
Other 2:	Other 6:	
Other 3:	Other 7:	
Other 4:	Other 8:	

# Floatable Log FL2021-1152

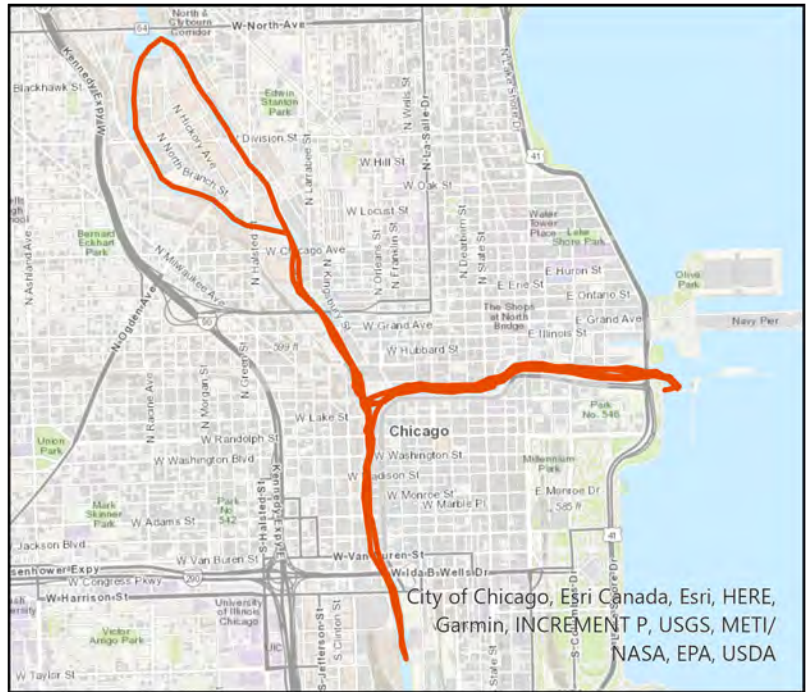
Pilot: patelk6@mwrdr.org      Date: 6/18/2021  
 Boat: Skimmer Boat 1 (SB1)      # of Pilots: 1  
 # of Hoisters: 0      # of MLAS: 1

## Routine Operations

### Location (Waterways):

- Yes Zone 1: North Branch and North Shore Channel, Kinzie Street to Main Street
- Yes Zone 2: Chicago River and South Branch of the Chicago River, CRCW to Amtrak
- No Zone 3: South Branch Chicago River and South Fork of the SBCR, Amtrak to RAPS
- No Zone 4: Chicago Sanitary & Ship Canal, Damen Avenue to Cal-Sag Junction
- No Zone 5: Cal-Sag Channel and Little Calumet River, Bishop Ford to Cal-Sag Junction
- No Other Zone:

0.25 Est. Amt. of Debris from Routine Operations (Cubic Yards)  
 (Note: one garbage bag = 50 gallons = 6.0 cubic feet = 0.25 cubic yards)



## Special Operations (CSO Events)

### Location (Waterways):

- A. Storm Number (If available at the time of Call out, or TBD and written in after event)
- B. All Clear Issued at: Date and Time (Call Systems Dispatcher at get official all clear)
- C. Start Time Date and Time (Must be within 24 hours of the all clear)
- D. Justification for delayed start if not within 24 hours of the all clear:

Mechanical failure: No	Unsafe conditions: No	
Fog: No	Limited Visibility: No	
Ice: No	Lightning: No	Other: No
Equipment icing: No	High Flow: No	
High Wind: No	Darkness: No	

### E. Additional Comments:

Est. Amt. of Debris from Special Operations (Cubic Yards): 0.00  
 (Note: one garbage bag = 50 gallons = 6.0 cubic feet = 0.25 cubic yards)

## Description and Possible Source

### Debris Type

Cans: Yes	Logs: Yes	Clothing/Apparel: No
Glass Bottles: Yes	Wood: No	Sporting Goods: Yes
Tree: Yes	Milk Crate: No	Rubber Material: Yes
Styrofoam: Yes	Condoms: No	Food: No
Plastic: Yes	Sanitary Napkin: No	Fish: No
Cardboard: No	Paper: Yes	
Other 1:	Other 5:	
Other 2:	Other 6:	
Other 3:	Other 7:	
Other 4:	Other 8:	



# Floatable Log FL2021-1150

Pilot: vonheimburgk@mwrld.org Date: 6/18/2021

Boat: Skimmer Boat 2 (SB2) # of Pilots: 1

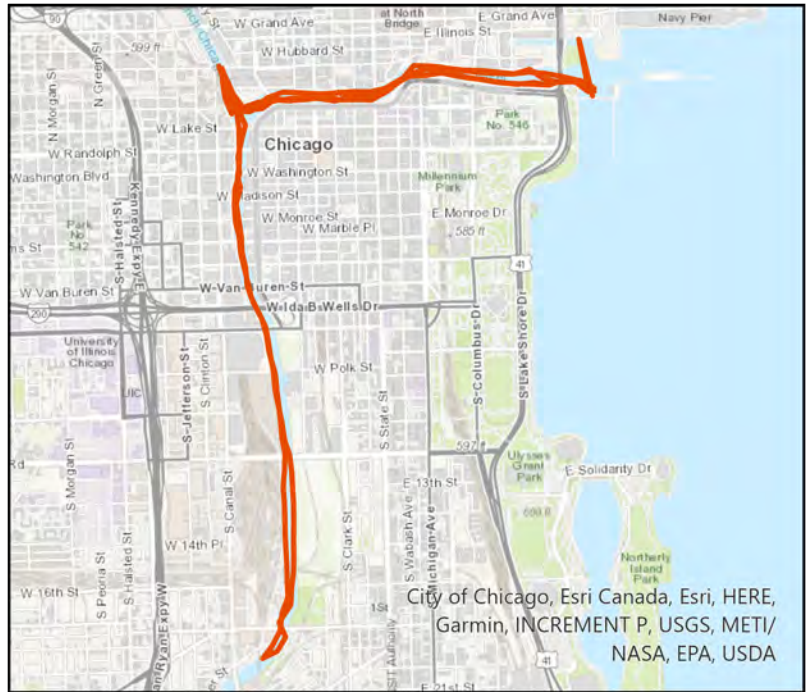
# of Hoisters: 0 # of MLAS: 1

## Routine Operations

Location (Waterways):

- No Zone 1: North Branch and North Shore Channel, Kinzie Street to Main Street
- Yes Zone 2: Chicago River and South Branch of the Chicago River, CRCW to Amtrak
- No Zone 3: South Branch Chicago River and South Fork of the SBCR, Amtrak to RAPS
- No Zone 4: Chicago Sanitary & Ship Canal, Damen Avenue to Cal-Sag Junction
- No Zone 5: Cal-Sag Channel and Little Calumet River, Bishop Ford to Cal-Sag Junction
- No Other Zone:

0.50 Est. Amt. of Debris from Routine Operations (Cubic Yards)  
 (Note: one garbage bag = 50 gallons = 6.0 cubic feet = 0.25 cubic yards)



## Special Operations (CSO Events)

Location (Waterways):

- A. Storm Number (If available at the time of Call out, or TBD and written in after event)
- B. All Clear Issued at: Date and Time (Call Systems Dispatcher at get official all clear)
- C. Start Time Date and Time (Must be within 24 hours of the all clear)
- D. Justification for delayed start if not within 24 hours of the all clear:

Mechanical failure: No	Unsafe conditions: No	
Fog: No	Limited Visibility: No	
Ice: No	Lightning: No	Other: No
Equipment icing: No	High Flow: No	
High Wind: No	Darkness: No	

E. Additional Comments:

Est. Amt. of Debris from Special Operations (Cubic Yards): 0.00  
 (Note: one garbage bag = 50 gallons = 6.0 cubic feet = 0.25 cubic yards)

## Description and Possible Source

Debris Type

Cans: Yes	Logs: No	Clothing/Apparel: No
Glass Bottles: Yes	Wood: No	Sporting Goods: Yes
Tree: Yes	Milk Crate: No	Rubber Material: Yes
Styrofoam: Yes	Condoms: Yes	Food: Yes
Plastic: Yes	Sanitary Napkin: Yes	Fish: No
Cardboard: No	Paper: Yes	
Other 1:	Other 5:	
Other 2:	Other 6:	
Other 3:	Other 7:	
Other 4:	Other 8:	

# Floatable Log FL2021-1151

Pilot: camposm@mwrld      Date: 6/18/2021  
 Boat: Debris Boat 1 (DB1)      # of Pilots: 1  
 # of Hoisters: 1      # of MLAS: 1

## Routine Operations

### Location (Waterways):

- No Zone 1: North Branch and North Shore Channel, Kinzie Street to Main Street
- No Zone 2: Chicago River and South Branch of the Chicago River, CRCW to Amtrak
- No Zone 3: South Branch Chicago River and South Fork of the SBCR, Amtrak to RAPS
- Yes Zone 4: Chicago Sanitary & Ship Canal, Damen Avenue to Cal-Sag Junction
- Yes Zone 5: Cal-Sag Channel and Little Calumet River, Bishop Ford to Cal-Sag Junction
- No Other Zone:

30.0 Est. Amt. of Debris from Routine Operations (Cubic Yards)  
 (Note: one garbage bag = 50 gallons = 6.0 cubic feet = 0.25 cubic yards)



## Special Operations (CSO Events)

### Location (Waterways):

- A. Storm Number      (If available at the time of Call out, or TBD and written in after event)
- B. All Clear Issued at:      Date and Time (Call Systems Dispatcher at get official all clear)
- C. Start Time      Date and Time (Must be within 24 hours of the all clear)
- D. Justification for delayed start if not within 24 hours of the all clear:

Mechanical failure: No	Unsafe conditions: No	
Fog: No	Limited Visibility: No	
Ice: No	Lightning: No	Other: No
Equipment icing: No	High Flow: No	
High Wind: No	Darkness: No	

### E. Additional Comments:

Est. Amt. of Debris from Special Operations (Cubic Yards): 0.00  
 (Note: one garbage bag = 50 gallons = 6.0 cubic feet = 0.25 cubic yards)

## Description and Possible Source

### Debris Type

Cans: No	Logs: Yes	Clothing/Apparel: No
Glass Bottles: No	Wood: No	Sporting Goods: No
Tree: No	Milk Crate: No	Rubber Material: No
Styrofoam: No	Condoms: No	Food: No
Plastic: No	Sanitary Napkin: No	Fish: No
Cardboard: No	Paper: No	
Other 1:	Other 5:	
Other 2:	Other 6:	
Other 3:	Other 7:	
Other 4:	Other 8:	

# Floatable Log FL2021-1154

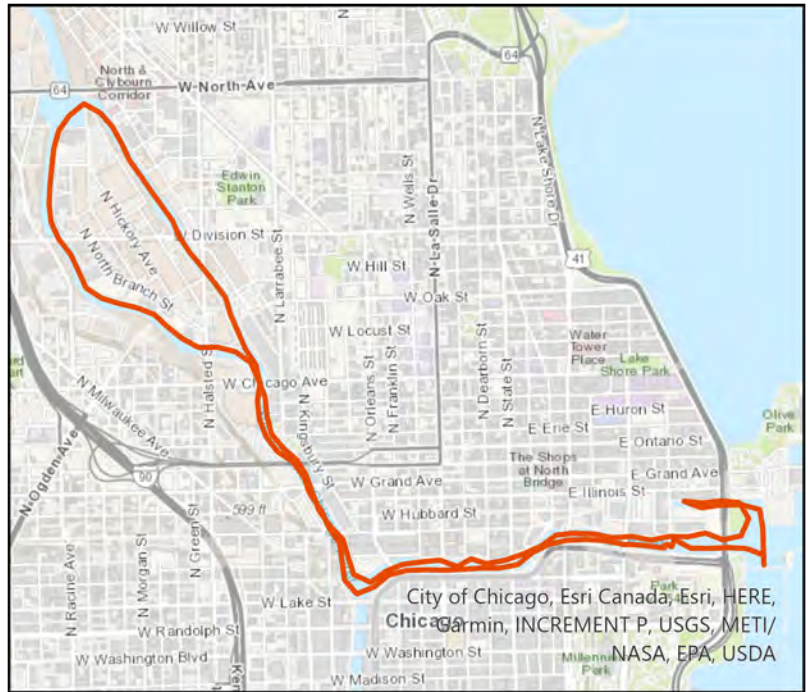
Pilot: patelk6@mwrdr.org      Date: 6/21/2021  
 Boat: Skimmer Boat 1 (SB1)      # of Pilots: 1  
 # of Hoisters: 0      # of MLAS: 1

## Routine Operations

Location (Waterways):

- Yes Zone 1: North Branch and North Shore Channel, Kinzie Street to Main Street
- Yes Zone 2: Chicago River and South Branch of the Chicago River, CRCW to Amtrak
- No Zone 3: South Branch Chicago River and South Fork of the SBCR, Amtrak to RAPS
- No Zone 4: Chicago Sanitary & Ship Canal, Damen Avenue to Cal-Sag Junction
- No Zone 5: Cal-Sag Channel and Little Calumet River, Bishop Ford to Cal-Sag Junction
- No Other Zone:

0.10 Est. Amt. of Debris from Routine Operations (Cubic Yards)  
 (Note: one garbage bag = 50 gallons = 6.0 cubic feet = 0.25 cubic yards)



## Special Operations (CSO Events)

Location (Waterways):

- A. Storm Number (If available at the time of Call out, or TBD and written in after event)
- B. All Clear Issued at: Date and Time (Call Systems Dispatcher at get official all clear)
- C. Start Time Date and Time (Must be within 24 hours of the all clear)
- D. Justification for delayed start if not within 24 hours of the all clear:

Mechanical failure: No	Unsafe conditions: No	
Fog: No	Limited Visibility: No	
Ice: No	Lightning: No	Other: No
Equipment icing: No	High Flow: No	
High Wind: No	Darkness: No	

E. Additional Comments:

Est. Amt. of Debris from Special Operations (Cubic Yards): 0.00  
 (Note: one garbage bag = 50 gallons = 6.0 cubic feet = 0.25 cubic yards)

## Description and Possible Source

Debris Type

Cans: Yes	Logs: Yes	Clothing/Apparel: No
Glass Bottles: Yes	Wood: No	Sporting Goods: Yes
Tree: Yes	Milk Crate: No	Rubber Material: Yes
Styrofoam: Yes	Condoms: No	Food: Yes
Plastic: Yes	Sanitary Napkin: No	Fish: No
Cardboard: No	Paper: Yes	
Other 1:	Other 5:	
Other 2:	Other 6:	
Other 3:	Other 7:	
Other 4:	Other 8:	



# Floatable Log FL2021-1153

Pilot: vonheimburgk@mwrld.org Date: 6/21/2021

Boat: Skimmer Boat 2 (SB2) # of Pilots: 1

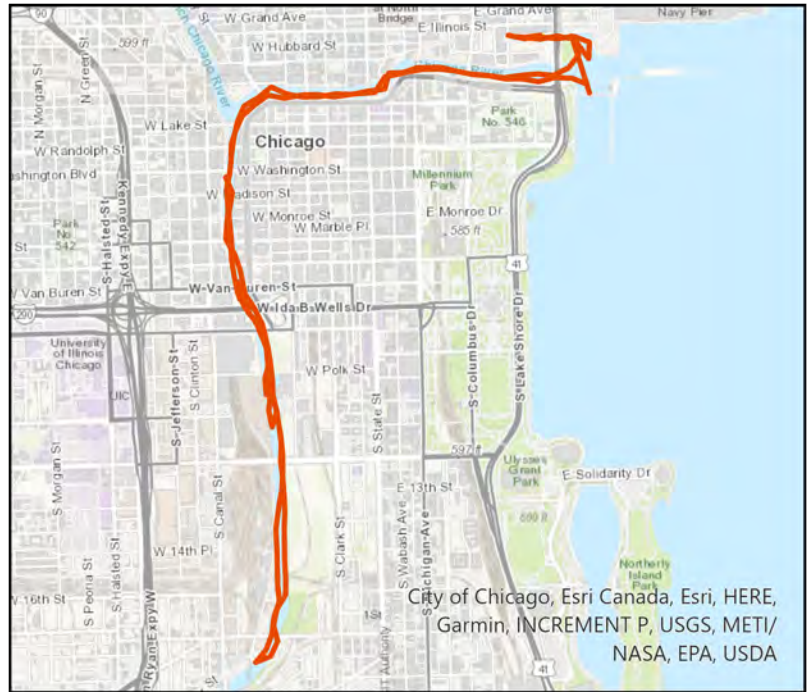
# of Hoisters: 0 # of MLAS: 1

## Routine Operations

### Location (Waterways):

- No Zone 1: North Branch and North Shore Channel, Kinzie Street to Main Street
- Yes Zone 2: Chicago River and South Branch of the Chicago River, CRCW to Amtrak
- No Zone 3: South Branch Chicago River and South Fork of the SBCR, Amtrak to RAPS
- No Zone 4: Chicago Sanitary & Ship Canal, Damen Avenue to Cal-Sag Junction
- No Zone 5: Cal-Sag Channel and Little Calumet River, Bishop Ford to Cal-Sag Junction
- No Other Zone:

0.50 Est. Amt. of Debris from Routine Operations (Cubic Yards)  
 (Note: one garbage bag = 50 gallons = 6.0 cubic feet = 0.25 cubic yards)



## Special Operations (CSO Events)

### Location (Waterways):

- A. Storm Number (If available at the time of Call out, or TBD and written in after event)
- B. All Clear Issued at: Date and Time (Call Systems Dispatcher at get official all clear)
- C. Start Time Date and Time (Must be within 24 hours of the all clear)
- D. Justification for delayed start if not within 24 hours of the all clear:

Mechanical failure: No	Unsafe conditions: No	
Fog: No	Limited Visibility: No	
Ice: No	Lightning: No	Other: No
Equipment icing: No	High Flow: No	
High Wind: No	Darkness: No	

### E. Additional Comments:

Est. Amt. of Debris from Special Operations (Cubic Yards): 0.00  
 (Note: one garbage bag = 50 gallons = 6.0 cubic feet = 0.25 cubic yards)

## Description and Possible Source

### Debris Type

Cans: Yes	Logs: No	Clothing/Apparel: No
Glass Bottles: Yes	Wood: No	Sporting Goods: No
Tree: Yes	Milk Crate: No	Rubber Material: Yes
Styrofoam: Yes	Condoms: Yes	Food: Yes
Plastic: Yes	Sanitary Napkin: Yes	Fish: No
Cardboard: No	Paper: Yes	
Other 1:	Other 5:	
Other 2:	Other 6:	
Other 3:	Other 7:	
Other 4:	Other 8:	

# Floatable Log FL2021-1155

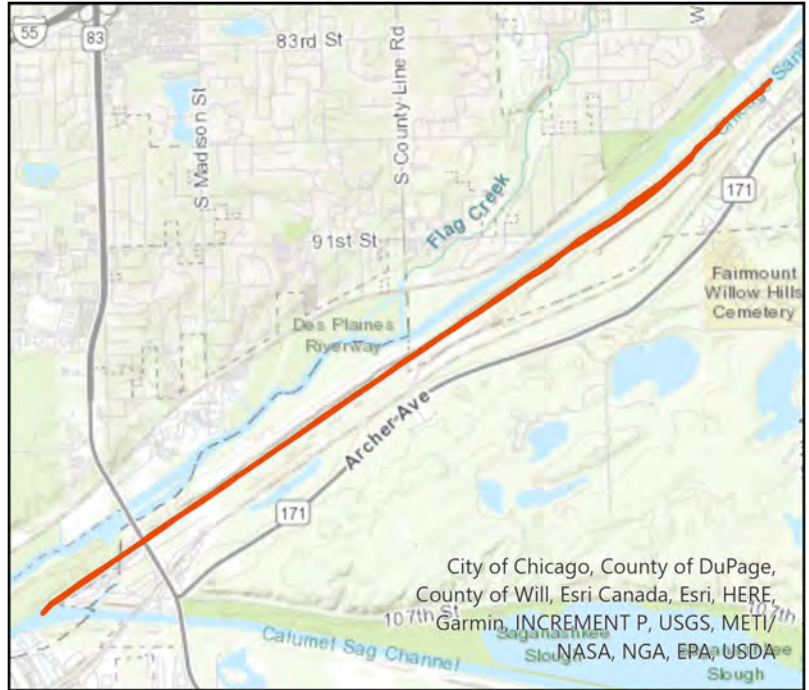
Pilot: camposm@mwrd      Date: 6/21/2021  
 Boat: Debris Boat 1 (DB1)      # of Pilots: 1  
 # of Hoisters: 1      # of MLAS: 2

## Routine Operations

### Location (Waterways):

- No Zone 1: North Branch and North Shore Channel, Kinzie Street to Main Street
- No Zone 2: Chicago River and South Branch of the Chicago River, CRCW to Amtrak
- No Zone 3: South Branch Chicago River and South Fork of the SBCR, Amtrak to RAPS
- Yes Zone 4: Chicago Sanitary & Ship Canal, Damen Avenue to Cal-Sag Junction
- No Zone 5: Cal-Sag Channel and Little Calumet River, Bishop Ford to Cal-Sag Junction
- No Other Zone:

20.0 Est. Amt. of Debris from Routine Operations (Cubic Yards)  
 (Note: one garbage bag = 50 gallons = 6.0 cubic feet = 0.25 cubic yards)



## Special Operations (CSO Events)

### Location (Waterways):

- A. Storm Number (If available at the time of Call out, or TBD and written in after event)
- B. All Clear Issued at: Date and Time (Call Systems Dispatcher at get official all clear)
- C. Start Time Date and Time (Must be within 24 hours of the all clear)
- D. Justification for delayed start if not within 24 hours of the all clear:

Mechanical failure: No	Unsafe conditions: No	
Fog: No	Limited Visibility: No	
Ice: No	Lightning: No	Other: No
Equipment icing: No	High Flow: No	
High Wind: No	Darkness: No	

### E. Additional Comments:

Est. Amt. of Debris from Special Operations (Cubic Yards): 0.00  
 (Note: one garbage bag = 50 gallons = 6.0 cubic feet = 0.25 cubic yards)

## Description and Possible Source

### Debris Type

Cans: No	Logs: Yes	Clothing/Apparel: No
Glass Bottles: No	Wood: No	Sporting Goods: No
Tree: No	Milk Crate: No	Rubber Material: No
Styrofoam: No	Condoms: No	Food: No
Plastic: No	Sanitary Napkin: No	Fish: No
Cardboard: No	Paper: No	
Other 1:	Other 5:	
Other 2:	Other 6:	
Other 3:	Other 7:	
Other 4:	Other 8:	

# Floatable Log FL2021-1158

Pilot: vonheimburgk@mwrdd.org Date: 6/22/2021

Boat: Skimmer Boat 2 (SB2) # of Pilots: 1

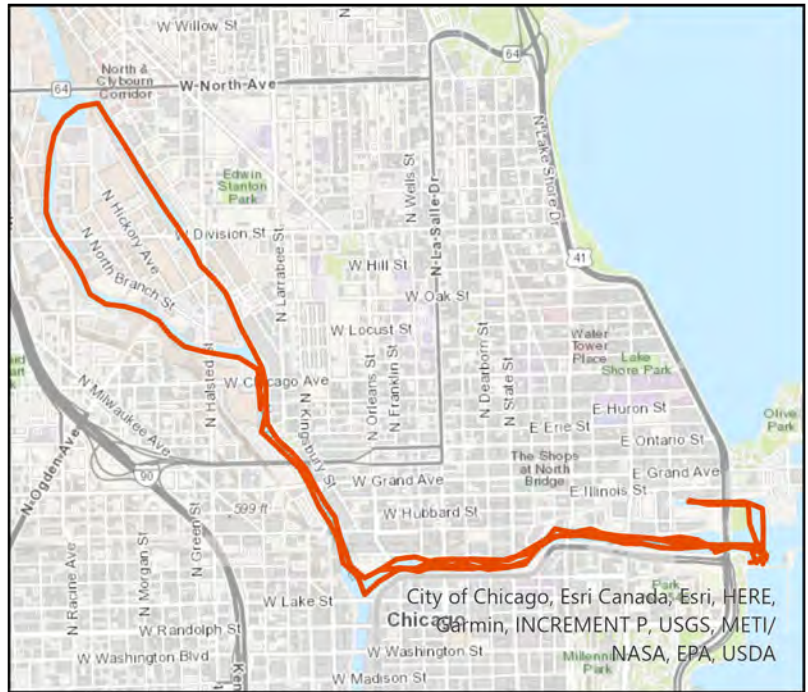
# of Hoisters: 0 # of MLAS: 1

## Routine Operations

Location (Waterways):

- Yes Zone 1: North Branch and North Shore Channel, Kinzie Street to Main Street
- Yes Zone 2: Chicago River and South Branch of the Chicago River, CRCW to Amtrak
- No Zone 3: South Branch Chicago River and South Fork of the SBCR, Amtrak to RAPS
- No Zone 4: Chicago Sanitary & Ship Canal, Damen Avenue to Cal-Sag Junction
- No Zone 5: Cal-Sag Channel and Little Calumet River, Bishop Ford to Cal-Sag Junction
- No Other Zone:

0.75 Est. Amt. of Debris from Routine Operations (Cubic Yards)  
 (Note: one garbage bag = 50 gallons = 6.0 cubic feet = 0.25 cubic yards)



## Special Operations (CSO Events)

Location (Waterways):

- A. Storm Number (If available at the time of Call out, or TBD and written in after event)
- B. All Clear Issued at: Date and Time (Call Systems Dispatcher at get official all clear)
- C. Start Time Date and Time (Must be within 24 hours of the all clear)
- D. Justification for delayed start if not within 24 hours of the all clear:

Mechanical failure: No	Unsafe conditions: No	
Fog: No	Limited Visibility: No	
Ice: No	Lightning: No	Other: No
Equipment icing: No	High Flow: No	
High Wind: No	Darkness: No	

E. Additional Comments:

Est. Amt. of Debris from Special Operations (Cubic Yards): 0.00  
 (Note: one garbage bag = 50 gallons = 6.0 cubic feet = 0.25 cubic yards)

## Description and Possible Source

Debris Type

Cans: Yes	Logs: Yes	Clothing/Apparel: No
Glass Bottles: Yes	Wood: Yes	Sporting Goods: No
Tree: Yes	Milk Crate: No	Rubber Material: Yes
Styrofoam: Yes	Condoms: Yes	Food: Yes
Plastic: Yes	Sanitary Napkin: Yes	Fish: No
Cardboard: No	Paper: Yes	
Other 1: Plastic 30 gallon drum (empty). 1	Other 5:	
Other 2:	Other 6:	
Other 3:	Other 7:	
Other 4:	Other 8:	



# Floatable Log FL2021-1156

Pilot: camposm@mwrd      Date: 6/22/2021  
Boat: Debris Boat 1 (DB1)      # of Pilots: 1  
# of Hoisters: 1      # of MLAS: 2

## Routine Operations

### Location (Waterways):

- No Zone 1: North Branch and North Shore Channel, Kinzie Street to Main Street
- No Zone 2: Chicago River and South Branch of the Chicago River, CRCW to Amtrak
- No Zone 3: South Branch Chicago River and South Fork of the SBCR, Amtrak to RAPS
- Yes Zone 4: Chicago Sanitary & Ship Canal, Damen Avenue to Cal-Sag Junction
- No Zone 5: Cal-Sag Channel and Little Calumet River, Bishop Ford to Cal-Sag Junction
- No Other Zone:

10.0 Est. Amt. of Debris from Routine Operations (Cubic Yards)  
(Note: one garbage bag = 50 gallons = 6.0 cubic feet = 0.25 cubic yards)



## Special Operations (CSO Events)

### Location (Waterways):

- A. Storm Number (If available at the time of Call out, or TBD and written in after event)
- B. All Clear Issued at: Date and Time (Call Systems Dispatcher at get official all clear)
- C. Start Time Date and Time (Must be within 24 hours of the all clear)
- D. Justification for delayed start if not within 24 hours of the all clear:

Mechanical failure: No	Unsafe conditions: No	
Fog: No	Limited Visibility: No	
Ice: No	Lightning: No	Other: No
Equipment icing: No	High Flow: No	
High Wind: No	Darkness: No	

### E. Additional Comments:

Est. Amt. of Debris from Special Operations (Cubic Yards): 10.00  
(Note: one garbage bag = 50 gallons = 6.0 cubic feet = 0.25 cubic yards)

## Description and Possible Source

### Debris Type

Cans: No	Logs: Yes	Clothing/Apparel: No
Glass Bottles: No	Wood: No	Sporting Goods: No
Tree: No	Milk Crate: No	Rubber Material: No
Styrofoam: No	Condoms: No	Food: No
Plastic: No	Sanitary Napkin: No	Fish: No
Cardboard: No	Paper: No	
Other 1:	Other 5:	
Other 2:	Other 6:	
Other 3:	Other 7:	
Other 4:	Other 8:	



# Floatable Log FL2021-1160

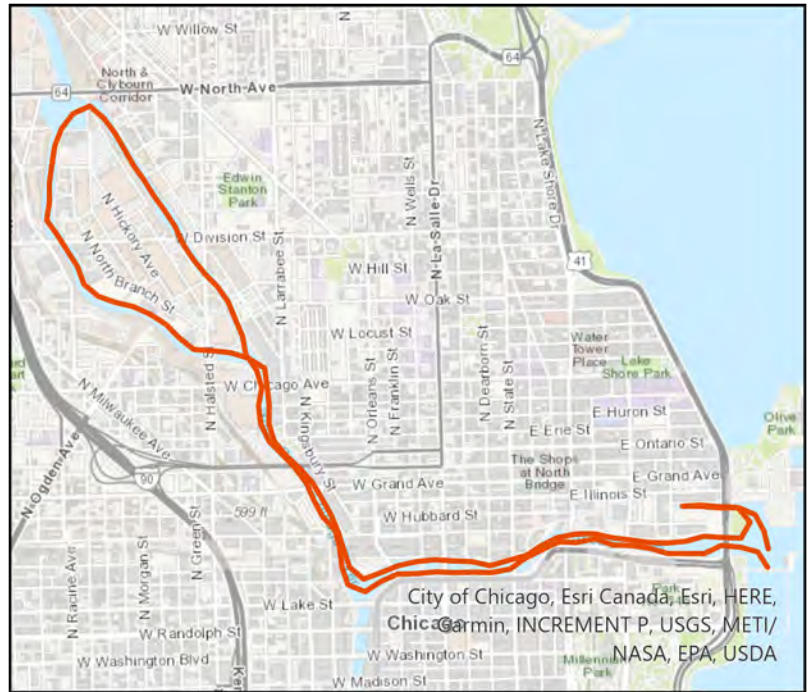
Pilot: patelk6@mwrdr.org      Date: 6/23/2021  
 Boat: Skimmer Boat 1 (SB1)      # of Pilots: 1  
 # of Hoisters: 0      # of MLAS: 1

## Routine Operations

### Location (Waterways):

- Yes Zone 1: North Branch and North Shore Channel, Kinzie Street to Main Street
- Yes Zone 2: Chicago River and South Branch of the Chicago River, CRCW to Amtrak
- No Zone 3: South Branch Chicago River and South Fork of the SBCR, Amtrak to RAPS
- No Zone 4: Chicago Sanitary & Ship Canal, Damen Avenue to Cal-Sag Junction
- No Zone 5: Cal-Sag Channel and Little Calumet River, Bishop Ford to Cal-Sag Junction
- No Other Zone:

0.25 Est. Amt. of Debris from Routine Operations (Cubic Yards)  
 (Note: one garbage bag = 50 gallons = 6.0 cubic feet = 0.25 cubic yards)



## Special Operations (CSO Events)

### Location (Waterways):

- A. Storm Number (If available at the time of Call out, or TBD and written in after event)
- B. All Clear Issued at: Date and Time (Call Systems Dispatcher at get official all clear)
- C. Start Time Date and Time (Must be within 24 hours of the all clear)
- D. Justification for delayed start if not within 24 hours of the all clear:

Mechanical failure: No	Unsafe conditions: No	
Fog: No	Limited Visibility: No	
Ice: No	Lightning: No	Other: No
Equipment icing: No	High Flow: No	
High Wind: No	Darkness: No	

### E. Additional Comments:

Est. Amt. of Debris from Special Operations (Cubic Yards): 0.00  
 (Note: one garbage bag = 50 gallons = 6.0 cubic feet = 0.25 cubic yards)

## Description and Possible Source

### Debris Type

Cans: Yes	Logs: Yes	Clothing/Apparel: No
Glass Bottles: Yes	Wood: No	Sporting Goods: No
Tree: Yes	Milk Crate: No	Rubber Material: No
Styrofoam: Yes	Condoms: No	Food: No
Plastic: Yes	Sanitary Napkin: No	Fish: No
Cardboard: No	Paper: Yes	
Other 1:	Other 5:	
Other 2:	Other 6:	
Other 3:	Other 7:	
Other 4:	Other 8:	



# Floatable Log FL2021-1161

Pilot: vonheimburgk@mwrld.org Date: 6/23/2021

Boat: Skimmer Boat 2 (SB2) # of Pilots: 1

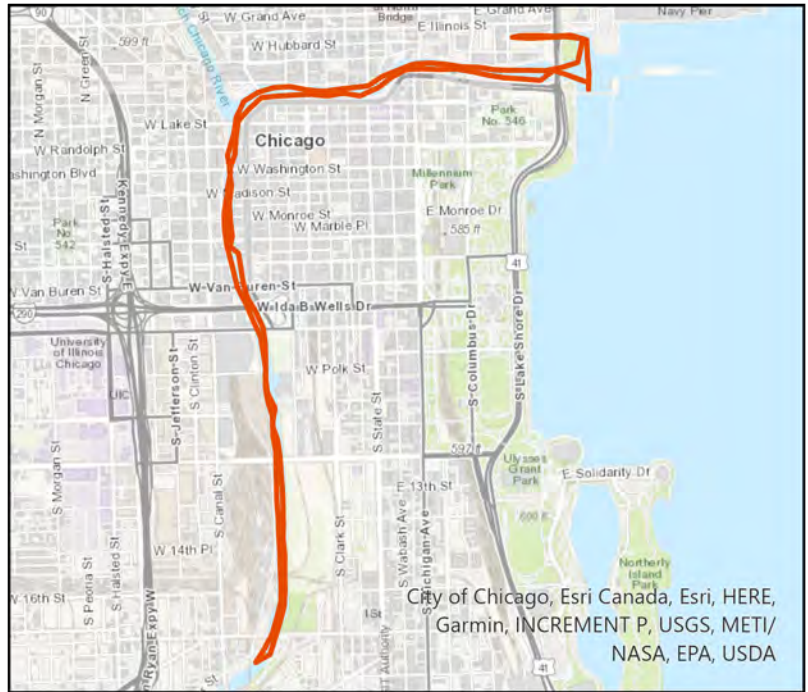
# of Hoisters: 0 # of MLAS: 1

## Routine Operations

### Location (Waterways):

- No Zone 1: North Branch and North Shore Channel, Kinzie Street to Main Street
- Yes Zone 2: Chicago River and South Branch of the Chicago River, CRCW to Amtrak
- No Zone 3: South Branch Chicago River and South Fork of the SBCR, Amtrak to RAPS
- No Zone 4: Chicago Sanitary & Ship Canal, Damen Avenue to Cal-Sag Junction
- No Zone 5: Cal-Sag Channel and Little Calumet River, Bishop Ford to Cal-Sag Junction
- No Other Zone:

0.50 Est. Amt. of Debris from Routine Operations (Cubic Yards)  
 (Note: one garbage bag = 50 gallons = 6.0 cubic feet = 0.25 cubic yards)



## Special Operations (CSO Events)

### Location (Waterways):

- A. Storm Number (If available at the time of Call out, or TBD and written in after event)
- B. All Clear Issued at: Date and Time (Call Systems Dispatcher at get official all clear)
- C. Start Time Date and Time (Must be within 24 hours of the all clear)
- D. Justification for delayed start if not within 24 hours of the all clear:

Mechanical failure: No	Unsafe conditions: No	
Fog: No	Limited Visibility: No	
Ice: No	Lightning: No	Other: No
Equipment icing: No	High Flow: No	
High Wind: No	Darkness: No	

### E. Additional Comments:

Est. Amt. of Debris from Special Operations (Cubic Yards): 0.00  
 (Note: one garbage bag = 50 gallons = 6.0 cubic feet = 0.25 cubic yards)

## Description and Possible Source

### Debris Type

Cans: Yes	Logs: No	Clothing/Apparel: No
Glass Bottles: Yes	Wood: No	Sporting Goods: No
Tree: Yes	Milk Crate: No	Rubber Material: Yes
Styrofoam: Yes	Condoms: Yes	Food: Yes
Plastic: Yes	Sanitary Napkin: Yes	Fish: No
Cardboard: No	Paper: Yes	
Other 1:	Other 5:	
Other 2:	Other 6:	
Other 3:	Other 7:	
Other 4:	Other 8:	

# Floatable Log FL2021-1162

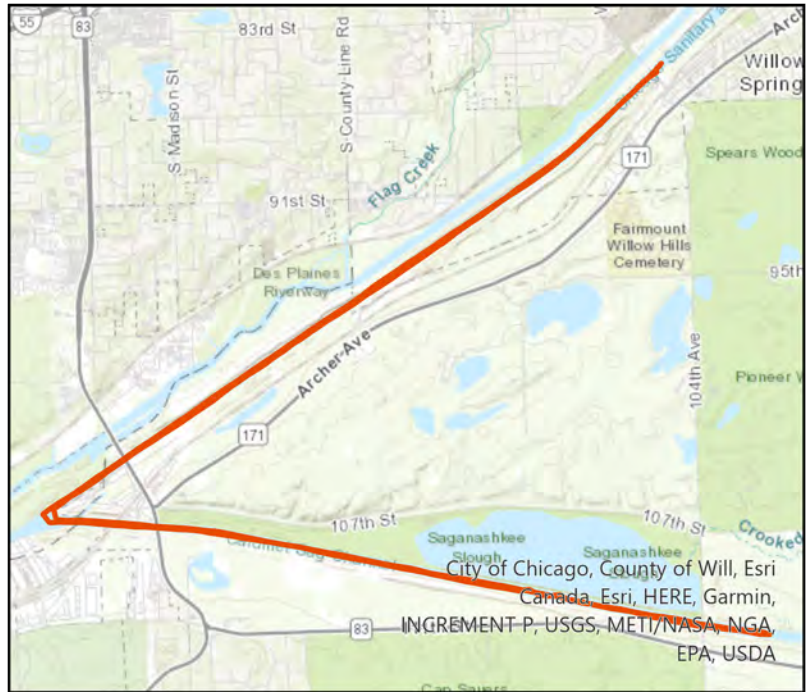
Pilot: camposm@mwrd      Date: 6/23/2021  
 Boat: Debris Boat 1 (DB1)      # of Pilots: 1  
 # of Hoisters: 1      # of MLAS: 2

## Routine Operations

### Location (Waterways):

- No Zone 1: North Branch and North Shore Channel, Kinzie Street to Main Street
- No Zone 2: Chicago River and South Branch of the Chicago River, CRCW to Amtrak
- No Zone 3: South Branch Chicago River and South Fork of the SBCR, Amtrak to RAPS
- Yes Zone 4: Chicago Sanitary & Ship Canal, Damen Avenue to Cal-Sag Junction
- Yes Zone 5: Cal-Sag Channel and Little Calumet River, Bishop Ford to Cal-Sag Junction
- No Other Zone:

30.0 Est. Amt. of Debris from Routine Operations (Cubic Yards)  
 (Note: one garbage bag = 50 gallons = 6.0 cubic feet = 0.25 cubic yards)



## Special Operations (CSO Events)

### Location (Waterways):

- A. Storm Number      (If available at the time of Call out, or TBD and written in after event)
- B. All Clear Issued at:      Date and Time (Call Systems Dispatcher at get official all clear)
- C. Start Time      Date and Time (Must be within 24 hours of the all clear)
- D. Justification for delayed start if not within 24 hours of the all clear:

Mechanical failure: No	Unsafe conditions: No	
Fog: No	Limited Visibility: No	
Ice: No	Lightning: No	Other: No
Equipment icing: No	High Flow: No	
High Wind: No	Darkness: No	

### E. Additional Comments:

Est. Amt. of Debris from Special Operations (Cubic Yards): 0.00  
 (Note: one garbage bag = 50 gallons = 6.0 cubic feet = 0.25 cubic yards)

## Description and Possible Source

### Debris Type

Cans: No	Logs: Yes	Clothing/Apparel: No
Glass Bottles: No	Wood: No	Sporting Goods: No
Tree: No	Milk Crate: No	Rubber Material: No
Styrofoam: No	Condoms: No	Food: No
Plastic: No	Sanitary Napkin: No	Fish: No
Cardboard: No	Paper: No	
Other 1:	Other 5:	
Other 2:	Other 6:	
Other 3:	Other 7:	
Other 4:	Other 8:	





# Floatable Log FL2021-1165

Pilot: vonheimburgk@mwr.org Date: 6/24/2021

Boat: Skimmer Boat 2 (SB2) # of Pilots: 1

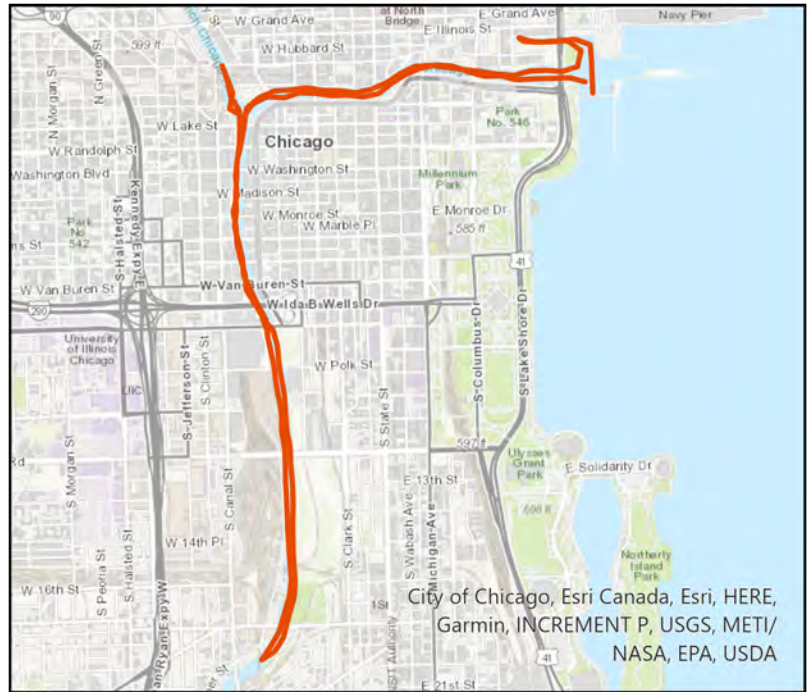
# of Hoisters: 0 # of MLAS: 1

## Routine Operations

### Location (Waterways):

- No Zone 1: North Branch and North Shore Channel, Kinzie Street to Main Street
- Yes Zone 2: Chicago River and South Branch of the Chicago River, CRCW to Amtrak
- No Zone 3: South Branch Chicago River and South Fork of the SBCR, Amtrak to RAPS
- No Zone 4: Chicago Sanitary & Ship Canal, Damen Avenue to Cal-Sag Junction
- No Zone 5: Cal-Sag Channel and Little Calumet River, Bishop Ford to Cal-Sag Junction
- No Other Zone:

0.50 Est. Amt. of Debris from Routine Operations (Cubic Yards)  
 (Note: one garbage bag = 50 gallons = 6.0 cubic feet = 0.25 cubic yards)



## Special Operations (CSO Events)

### Location (Waterways):

- A. Storm Number (If available at the time of Call out, or TBD and written in after event)
- B. All Clear Issued at: Date and Time (Call Systems Dispatcher at get official all clear)
- C. Start Time Date and Time (Must be within 24 hours of the all clear)
- D. Justification for delayed start if not within 24 hours of the all clear:

Mechanical failure: No	Unsafe conditions: No	
Fog: No	Limited Visibility: No	
Ice: No	Lightning: No	Other: No
Equipment icing: No	High Flow: No	
High Wind: No	Darkness: No	

### E. Additional Comments:

Est. Amt. of Debris from Special Operations (Cubic Yards): 0.00  
 (Note: one garbage bag = 50 gallons = 6.0 cubic feet = 0.25 cubic yards)

## Description and Possible Source

### Debris Type

Cans: Yes	Logs: No	Clothing/Apparel: No
Glass Bottles: Yes	Wood: No	Sporting Goods: Yes
Tree: Yes	Milk Crate: No	Rubber Material: Yes
Styrofoam: Yes	Condoms: Yes	Food: Yes
Plastic: Yes	Sanitary Napkin: Yes	Fish: No
Cardboard: No	Paper: Yes	
Other 1:	Other 5:	
Other 2:	Other 6:	
Other 3:	Other 7:	
Other 4:	Other 8:	

# Floatable Log FL2021-1166

Pilot: camposm@mwrd      Date: 6/24/2021  
Boat: Debris Boat 1 (DB1)      # of Pilots: 1  
# of Hoisters: 1      # of MLAS: 1

## Routine Operations

### Location (Waterways):

- No Zone 1: North Branch and North Shore Channel, Kinzie Street to Main Street
- No Zone 2: Chicago River and South Branch of the Chicago River, CRCW to Amtrak
- No Zone 3: South Branch Chicago River and South Fork of the SBCR, Amtrak to RAPS
- Yes Zone 4: Chicago Sanitary & Ship Canal, Damen Avenue to Cal-Sag Junction
- Yes Zone 5: Cal-Sag Channel and Little Calumet River, Bishop Ford to Cal-Sag Junction
- No Other Zone:

1.00 Est. Amt. of Debris from Routine Operations (Cubic Yards)  
(Note: one garbage bag = 50 gallons = 6.0 cubic feet = 0.25 cubic yards)



## Special Operations (CSO Events)

### Location (Waterways):

- A. Storm Number (If available at the time of Call out, or TBD and written in after event)
- B. All Clear Issued at: Date and Time (Call Systems Dispatcher at get official all clear)
- C. Start Time Date and Time (Must be within 24 hours of the all clear)
- D. Justification for delayed start if not within 24 hours of the all clear:

Mechanical failure: No	Unsafe conditions: No	
Fog: No	Limited Visibility: No	
Ice: No	Lightning: No	Other: No
Equipment icing: No	High Flow: No	
High Wind: No	Darkness: No	

### E. Additional Comments:

Est. Amt. of Debris from Special Operations (Cubic Yards): 0.00  
(Note: one garbage bag = 50 gallons = 6.0 cubic feet = 0.25 cubic yards)

## Description and Possible Source

### Debris Type

Cans: No	Logs: Yes	Clothing/Apparel: No
Glass Bottles: No	Wood: No	Sporting Goods: No
Tree: No	Milk Crate: No	Rubber Material: No
Styrofoam: No	Condoms: No	Food: No
Plastic: No	Sanitary Napkin: No	Fish: No
Cardboard: No	Paper: No	
Other 1:	Other 5:	
Other 2:	Other 6:	
Other 3:	Other 7:	
Other 4:	Other 8:	

# Floatable Log FL2021-1168

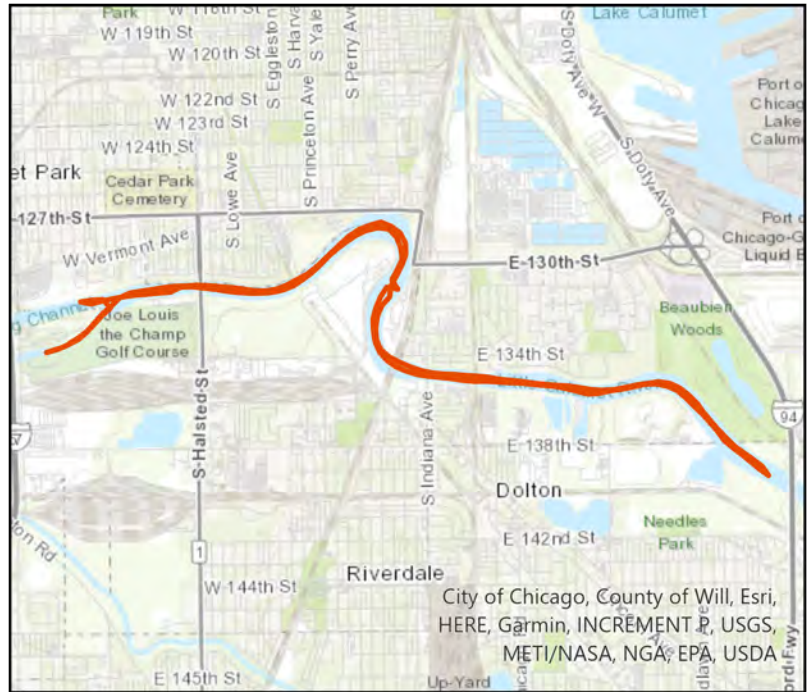
Pilot: camposm@mwrld      Date: 6/25/2021  
 Boat: Debris Boat 1 (DB1)      # of Pilots: 1  
 # of Hoisters: 1      # of MLAS: 2

## Routine Operations

### Location (Waterways):

- No Zone 1: North Branch and North Shore Channel, Kinzie Street to Main Street
- No Zone 2: Chicago River and South Branch of the Chicago River, CRCW to Amtrak
- No Zone 3: South Branch Chicago River and South Fork of the SBCR, Amtrak to RAPS
- No Zone 4: Chicago Sanitary & Ship Canal, Damen Avenue to Cal-Sag Junction
- Yes Zone 5: Cal-Sag Channel and Little Calumet River, Bishop Ford to Cal-Sag Junction
- No Other Zone:

15.0 Est. Amt. of Debris from Routine Operations (Cubic Yards)  
 (Note: one garbage bag = 50 gallons = 6.0 cubic feet = 0.25 cubic yards)



## Special Operations (CSO Events)

### Location (Waterways):

- A. Storm Number (If available at the time of Call out, or TBD and written in after event)
- B. All Clear Issued at: Date and Time (Call Systems Dispatcher at get official all clear)
- C. Start Time Date and Time (Must be within 24 hours of the all clear)
- D. Justification for delayed start if not within 24 hours of the all clear:

Mechanical failure: No	Unsafe conditions: No	
Fog: No	Limited Visibility: No	
Ice: No	Lightning: No	Other: No
Equipment icing: No	High Flow: No	
High Wind: No	Darkness: No	

### E. Additional Comments:

Est. Amt. of Debris from Special Operations (Cubic Yards): 0.00  
 (Note: one garbage bag = 50 gallons = 6.0 cubic feet = 0.25 cubic yards)

## Description and Possible Source

### Debris Type

Cans: No	Logs: Yes	Clothing/Apparel: No
Glass Bottles: No	Wood: No	Sporting Goods: No
Tree: No	Milk Crate: No	Rubber Material: No
Styrofoam: No	Condoms: No	Food: No
Plastic: No	Sanitary Napkin: No	Fish: No
Cardboard: No	Paper: No	
Other 1:	Other 5:	
Other 2:	Other 6:	
Other 3:	Other 7:	
Other 4:	Other 8:	



# Floatable Log FL2021-1167

Pilot: vonheimburgk@mwrdd.org Date: 6/25/2021

Boat: Skimmer Boat 2 (SB2) # of Pilots: 1

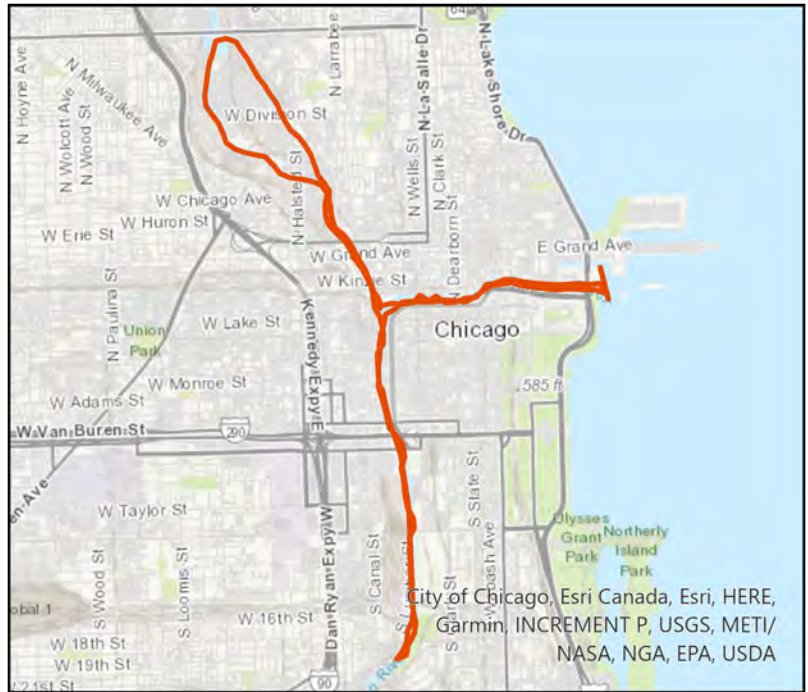
# of Hoisters: 0 # of MLAS: 1

## Routine Operations

### Location (Waterways):

- Yes Zone 1: North Branch and North Shore Channel, Kinzie Street to Main Street
- Yes Zone 2: Chicago River and South Branch of the Chicago River, CRCW to Amtrak
- No Zone 3: South Branch Chicago River and South Fork of the SBCR, Amtrak to RAPS
- No Zone 4: Chicago Sanitary & Ship Canal, Damen Avenue to Cal-Sag Junction
- No Zone 5: Cal-Sag Channel and Little Calumet River, Bishop Ford to Cal-Sag Junction
- No Other Zone:

0.75 Est. Amt. of Debris from Routine Operations (Cubic Yards)  
 (Note: one garbage bag = 50 gallons = 6.0 cubic feet = 0.25 cubic yards)



City of Chicago, Esri Canada, Esri, HERE, Garmin, INCREMENT P, USGS, METI/NASA, NGA, EPA, USDA

## Special Operations (CSO Events)

### Location (Waterways):

- A. Storm Number (If available at the time of Call out, or TBD and written in after event)
- B. All Clear Issued at: Date and Time (Call Systems Dispatcher at get official all clear)
- C. Start Time Date and Time (Must be within 24 hours of the all clear)
- D. Justification for delayed start if not within 24 hours of the all clear:

Mechanical failure: No	Unsafe conditions: No	
Fog: No	Limited Visibility: No	
Ice: No	Lightning: No	Other: No
Equipment icing: No	High Flow: No	
High Wind: No	Darkness: No	

### E. Additional Comments:

Est. Amt. of Debris from Special Operations (Cubic Yards): 0.00  
 (Note: one garbage bag = 50 gallons = 6.0 cubic feet = 0.25 cubic yards)

## Description and Possible Source

### Debris Type

Cans: Yes	Logs: No	Clothing/Apparel: No
Glass Bottles: Yes	Wood: No	Sporting Goods: Yes
Tree: Yes	Milk Crate: No	Rubber Material: Yes
Styrofoam: Yes	Condoms: Yes	Food: Yes
Plastic: Yes	Sanitary Napkin: Yes	Fish: No
Cardboard: No	Paper: Yes	
Other 1:	Other 5:	
Other 2:	Other 6:	
Other 3:	Other 7:	
Other 4:	Other 8:	

# Floatable Log FL2021-1173

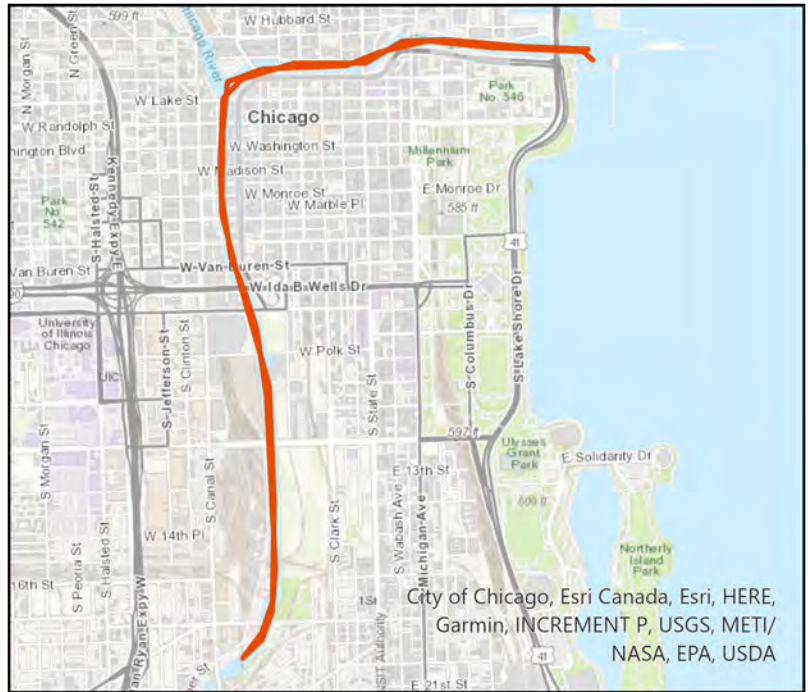
Pilot: parnells.mwrld      Date: 6/25/2021  
 Boat: Skimmer Boat 1 (SB1)      # of Pilots: 1  
 # of Hoisters: 0      # of MLAS: 1

## Routine Operations

### Location (Waterways):

- Yes Zone 1: North Branch and North Shore Channel, Kinzie Street to Main Street
- No Zone 2: Chicago River and South Branch of the Chicago River, CRCW to Amtrak
- No Zone 3: South Branch Chicago River and South Fork of the SBCR, Amtrak to RAPS
- No Zone 4: Chicago Sanitary & Ship Canal, Damen Avenue to Cal-Sag Junction
- No Zone 5: Cal-Sag Channel and Little Calumet River, Bishop Ford to Cal-Sag Junction
- No Other Zone:

1.25 Est. Amt. of Debris from Routine Operations (Cubic Yards)  
 (Note: one garbage bag = 50 gallons = 6.0 cubic feet = 0.25 cubic yards)



## Special Operations (CSO Events)

### Location (Waterways):

- A. Storm Number      (If available at the time of Call out, or TBD and written in after event)
- B. All Clear Issued at:      Date and Time (Call Systems Dispatcher at get official all clear)
- C. Start Time      Date and Time (Must be within 24 hours of the all clear)
- D. Justification for delayed start if not within 24 hours of the all clear:

Mechanical failure: No	Unsafe conditions: No	
Fog: No	Limited Visibility: No	
Ice: No	Lightning: No	Other: No
Equipment icing: No	High Flow: No	
High Wind: No	Darkness: No	

### E. Additional Comments:

Est. Amt. of Debris from Special Operations (Cubic Yards): 0.00  
 (Note: one garbage bag = 50 gallons = 6.0 cubic feet = 0.25 cubic yards)

## Description and Possible Source

### Debris Type

Cans: Yes	Logs: Yes	Clothing/Apparel: No
Glass Bottles: Yes	Wood: No	Sporting Goods: Yes
Tree: Yes	Milk Crate: No	Rubber Material: Yes
Styrofoam: Yes	Condoms: Yes	Food: No
Plastic: Yes	Sanitary Napkin: Yes	Fish: No
Cardboard: Yes	Paper: Yes	
Other 1: Plastic Buckets	Other 5:	
Other 2:	Other 6:	
Other 3:	Other 7:	
Other 4:	Other 8:	

# Floatable Log FL2021-1170

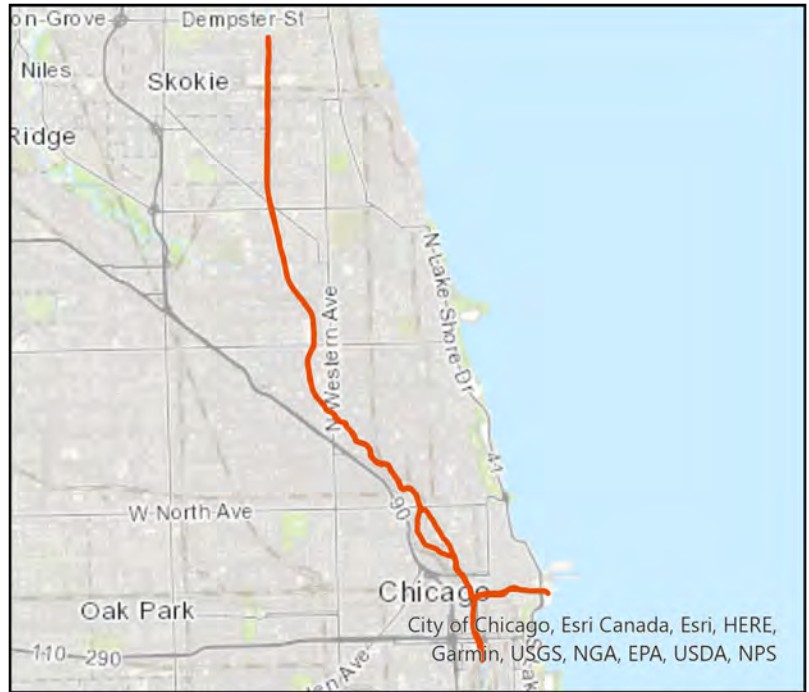
Pilot: camposm@mwrld      Date: 6/27/2021  
Boat: Work Boat (WB1)      # of Pilots: 1  
# of Hoisters: 0              # of MLAS: 1

## Routine Operations

### Location (Waterways):

- Yes Zone 1: North Branch and North Shore Channel, Kinzie Street to Main Street
- Yes Zone 2: Chicago River and South Branch of the Chicago River, CRCW to Amtrak
- No Zone 3: South Branch Chicago River and South Fork of the SBCR, Amtrak to RAPS
- No Zone 4: Chicago Sanitary & Ship Canal, Damen Avenue to Cal-Sag Junction
- No Zone 5: Cal-Sag Channel and Little Calumet River, Bishop Ford to Cal-Sag Junction
- No Other Zone:

0.00 Est. Amt. of Debris from Routine Operations (Cubic Yards)  
(Note: one garbage bag = 50 gallons = 6.0 cubic feet = 0.25 cubic yards)



## Special Operations (CSO Events)

### Location (Waterways):

- A. Storm Number 14 (If available at the time of Call out, or TBD and written in after event)
- B. All Clear Issued at: 6/26/2021 7:50:00 PM Date and Time (Call Systems Dispatcher at get official all clear)
- C. Start Time 6/27/2021 7:00:00 AM Date and Time (Must be within 24 hours of the all clear)
- D. Justification for delayed start if not within 24 hours of the all clear:

Mechanical failure: No	Unsafe conditions: No	
Fog: No	Limited Visibility: No	
Ice: No	Lightning: No	Other: No
Equipment icing: No	High Flow: No	
High Wind: No	Darkness: No	

### E. Additional Comments:

Est. Amt. of Debris from Special Operations (Cubic Yards): 3.00  
(Note: one garbage bag = 50 gallons = 6.0 cubic feet = 0.25 cubic yards)

## Description and Possible Source

### Debris Type

Cans: Yes	Logs: Yes	Clothing/Apparel: No
Glass Bottles: Yes	Wood: Yes	Sporting Goods: Yes
Tree: Yes	Milk Crate: No	Rubber Material: Yes
Styrofoam: Yes	Condoms: No	Food: No
Plastic: Yes	Sanitary Napkin: No	Fish: No
Cardboard: Yes	Paper: No	
Other 1: City of Chicago garbage can	Other 5:	
Other 2: travel suitcase	Other 6:	
Other 3:	Other 7:	
Other 4:	Other 8:	





# Floatable Log FL2021-1174

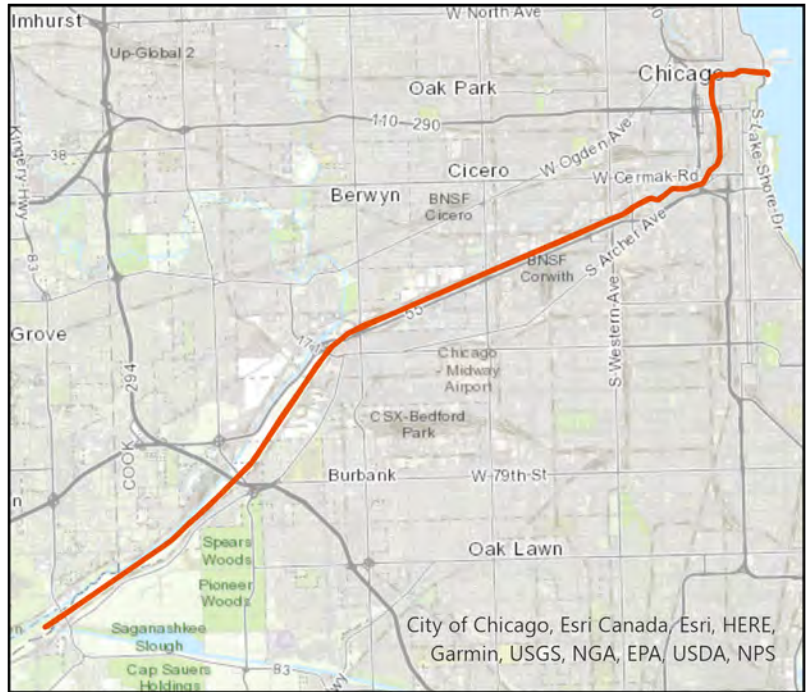
Pilot: parnells.mwrđ      Date: 6/27/2021  
 Boat: Skimmer Boat 1 (SB1)      # of Pilots: 1  
 # of Hoisters: 0      # of MLAS: 1

## Routine Operations

### Location (Waterways):

- No Zone 1: North Branch and North Shore Channel, Kinzie Street to Main Street
- Yes Zone 2: Chicago River and South Branch of the Chicago River, CRCW to Amtrak
- No Zone 3: South Branch Chicago River and South Fork of the SBCR, Amtrak to RAPS
- Yes Zone 4: Chicago Sanitary & Ship Canal, Damen Avenue to Cal-Sag Junction
- No Zone 5: Cal-Sag Channel and Little Calumet River, Bishop Ford to Cal-Sag Junction
- No Other Zone:

0.00 Est. Amt. of Debris from Routine Operations (Cubic Yards)  
 (Note: one garbage bag = 50 gallons = 6.0 cubic feet = 0.25 cubic yards)



## Special Operations (CSO Events)

### Location (Waterways):

- A. Storm Number 14 (If available at the time of Call out, or TBD and written in after event)
- B. All Clear Issued at: 6/26/2021 7:50:00 PM Date and Time (Call Systems Dispatcher at get official all clear)
- C. Start Time 6/27/2021 7:07:00 AM Date and Time (Must be within 24 hours of the all clear)
- D. Justification for delayed start if not within 24 hours of the all clear:

Mechanical failure: No	Unsafe conditions: No	
Fog: No	Limited Visibility: No	
Ice: No	Lightning: No	Other: No
Equipment icing: No	High Flow: No	
High Wind: No	Darkness: No	

### E. Additional Comments:

Est. Amt. of Debris from Special Operations (Cubic Yards): 1.00  
 (Note: one garbage bag = 50 gallons = 6.0 cubic feet = 0.25 cubic yards)

## Description and Possible Source

### Debris Type

Cans: Yes	Logs: Yes	Clothing/Apparel: No
Glass Bottles: Yes	Wood: No	Sporting Goods: Yes
Tree: Yes	Milk Crate: No	Rubber Material: Yes
Styrofoam: Yes	Condoms: Yes	Food: Yes
Plastic: Yes	Sanitary Napkin: Yes	Fish: No
Cardboard: No	Paper: Yes	
Other 1:	Other 5:	
Other 2:	Other 6:	
Other 3:	Other 7:	
Other 4:	Other 8:	

# Floatable Log FL2021-1171

Pilot: vonheimburgk@mwrdr.org Date: 6/28/2021

Boat: Skimmer Boat 2 (SB2) # of Pilots: 1

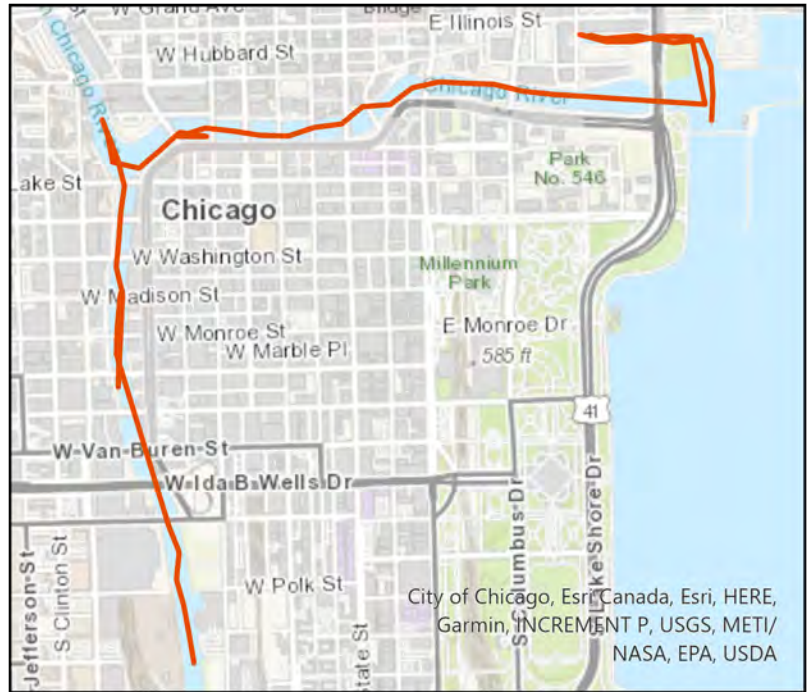
# of Hoisters: 0 # of MLAS: 1

## Routine Operations

Location (Waterways):

- No Zone 1: North Branch and North Shore Channel, Kinzie Street to Main Street
- Yes Zone 2: Chicago River and South Branch of the Chicago River, CRCW to Amtrak
- No Zone 3: South Branch Chicago River and South Fork of the SBCR, Amtrak to RAPS
- No Zone 4: Chicago Sanitary & Ship Canal, Damen Avenue to Cal-Sag Junction
- No Zone 5: Cal-Sag Channel and Little Calumet River, Bishop Ford to Cal-Sag Junction
- No Other Zone:

0.00 Est. Amt. of Debris from Routine Operations (Cubic Yards)  
 (Note: one garbage bag = 50 gallons = 6.0 cubic feet = 0.25 cubic yards)



## Special Operations (CSO Events)

Location (Waterways):

- A. Storm Number 15 (If available at the time of Call out, or TBD and written in after event)
- B. All Clear Issued at: 6/29/2021 11:00:00 PM Date and Time (Call Systems Dispatcher at get official all clear)
- C. Start Time 6/28/2021 7:00:00 AM Date and Time (Must be within 24 hours of the all clear)
- D. Justification for delayed start if not within 24 hours of the all clear:

Mechanical failure: No	Unsafe conditions: No	
Fog: No	Limited Visibility: No	
Ice: No	Lightning: No	Other: No
Equipment icing: No	High Flow: No	
High Wind: No	Darkness: No	

E. Additional Comments:

Est. Amt. of Debris from Special Operations (Cubic Yards): 2.50  
 (Note: one garbage bag = 50 gallons = 6.0 cubic feet = 0.25 cubic yards)

## Description and Possible Source

Debris Type

Cans: Yes	Logs: Yes	Clothing/Apparel: No
Glass Bottles: Yes	Wood: Yes	Sporting Goods: No
Tree: Yes	Milk Crate: No	Rubber Material: Yes
Styrofoam: Yes	Condoms: Yes	Food: Yes
Plastic: Yes	Sanitary Napkin: Yes	Fish: No
Cardboard: No	Paper: Yes	
Other 1:	Other 5:	
Other 2:	Other 6:	
Other 3:	Other 7:	
Other 4:	Other 8:	



# Floatable Log FL2021-1172

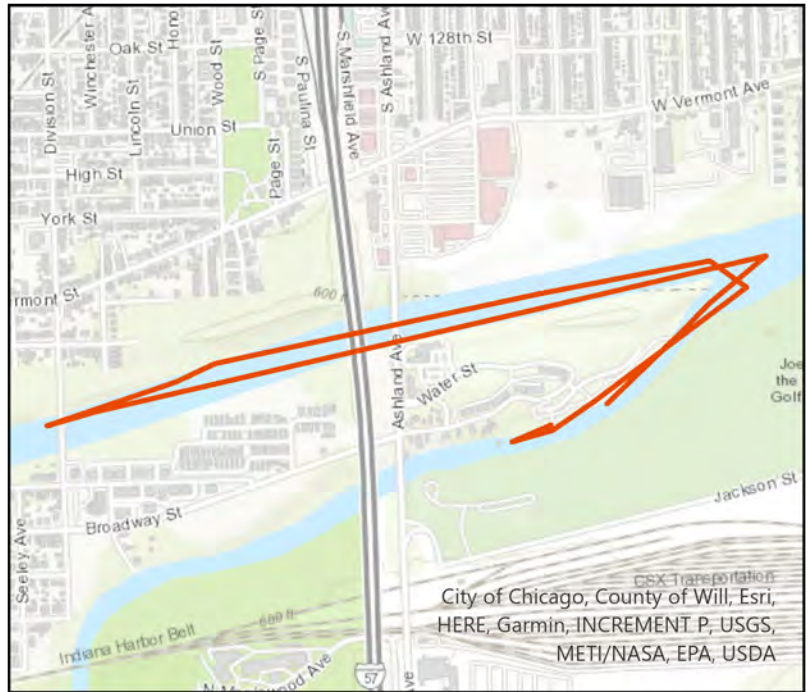
Pilot: camposm@mwrd      Date: 6/28/2021  
 Boat: Debris Boat 1 (DB1)      # of Pilots: 1  
 # of Hoisters: 1      # of MLAS: 2

## Routine Operations

### Location (Waterways):

- No Zone 1: North Branch and North Shore Channel, Kinzie Street to Main Street
- No Zone 2: Chicago River and South Branch of the Chicago River, CRCW to Amtrak
- No Zone 3: South Branch Chicago River and South Fork of the SBCR, Amtrak to RAPS
- No Zone 4: Chicago Sanitary & Ship Canal, Damen Avenue to Cal-Sag Junction
- Yes Zone 5: Cal-Sag Channel and Little Calumet River, Bishop Ford to Cal-Sag Junction
- No Other Zone:

25.0 Est. Amt. of Debris from Routine Operations (Cubic Yards)  
 (Note: one garbage bag = 50 gallons = 6.0 cubic feet = 0.25 cubic yards)



## Special Operations (CSO Events)

### Location (Waterways):

- A. Storm Number (If available at the time of Call out, or TBD and written in after event)
- B. All Clear Issued at: Date and Time (Call Systems Dispatcher at get official all clear)
- C. Start Time Date and Time (Must be within 24 hours of the all clear)
- D. Justification for delayed start if not within 24 hours of the all clear:

Mechanical failure: No	Unsafe conditions: No	
Fog: No	Limited Visibility: No	
Ice: No	Lightning: No	Other: No
Equipment icing: No	High Flow: No	
High Wind: No	Darkness: No	

### E. Additional Comments:

Est. Amt. of Debris from Special Operations (Cubic Yards): 0.00  
 (Note: one garbage bag = 50 gallons = 6.0 cubic feet = 0.25 cubic yards)

## Description and Possible Source

### Debris Type

Cans: No	Logs: Yes	Clothing/Apparel: No
Glass Bottles: No	Wood: Yes	Sporting Goods: No
Tree: Yes	Milk Crate: No	Rubber Material: No
Styrofoam: No	Condoms: No	Food: No
Plastic: No	Sanitary Napkin: No	Fish: No
Cardboard: No	Paper: Yes	
Other 1:	Other 5:	
Other 2:	Other 6:	
Other 3:	Other 7:	
Other 4:	Other 8:	







# Floatable Log FL2021-1176

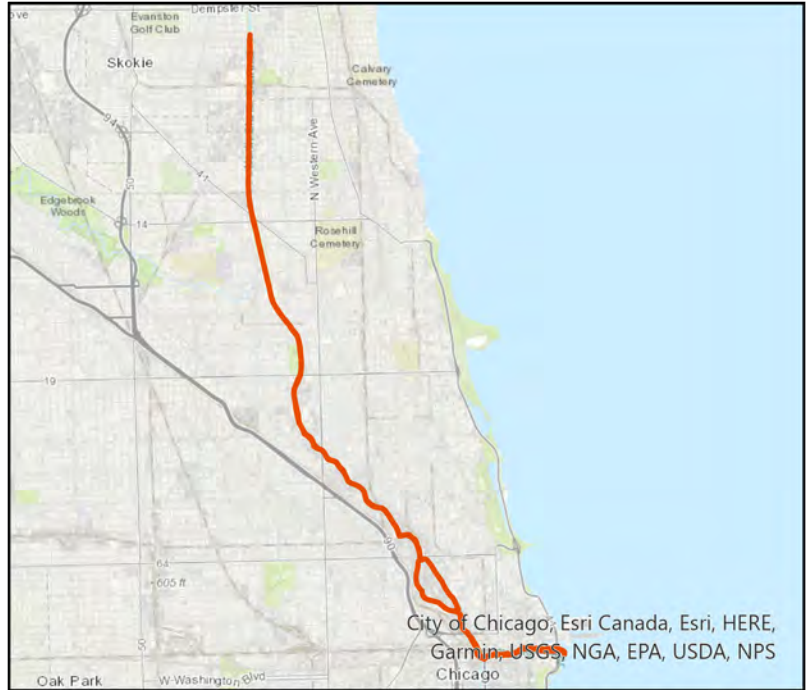
Pilot: camposm@mwrđ Date: 6/29/2021  
Boat: Work Boat (WB1) # of Pilots: 1  
# of Hoisters: 0 # of MLAS: 1

## Routine Operations

### Location (Waterways):

- Yes Zone 1: North Branch and North Shore Channel, Kinzie Street to Main Street
- Yes Zone 2: Chicago River and South Branch of the Chicago River, CRCW to Amtrak
- No Zone 3: South Branch Chicago River and South Fork of the SBCR, Amtrak to RAPS
- No Zone 4: Chicago Sanitary & Ship Canal, Damen Avenue to Cal-Sag Junction
- No Zone 5: Cal-Sag Channel and Little Calumet River, Bishop Ford to Cal-Sag Junction
- No Other Zone:

0.00 Est. Amt. of Debris from Routine Operations (Cubic Yards)  
(Note: one garbage bag = 50 gallons = 6.0 cubic feet = 0.25 cubic yards)



## Special Operations (CSO Events)

### Location (Waterways):

- A. Storm Number 15 (If available at the time of Call out, or TBD and written in after event)
- B. All Clear Issued at: 6/29/2021 11:00:00 PM Date and Time (Call Systems Dispatcher at get official all clear)
- C. Start Time 6/29/2021 11:30:00 AM Date and Time (Must be within 24 hours of the all clear)
- D. Justification for delayed start if not within 24 hours of the all clear:

Mechanical failure: No	Unsafe conditions: No	
Fog: No	Limited Visibility: No	
Ice: No	Lightning: No	Other: No
Equipment icing: No	High Flow: No	
High Wind: No	Darkness: No	

### E. Additional Comments:

Est. Amt. of Debris from Special Operations (Cubic Yards): 2.00  
(Note: one garbage bag = 50 gallons = 6.0 cubic feet = 0.25 cubic yards)

## Description and Possible Source

### Debris Type

Cans: Yes	Logs: Yes	Clothing/Apparel: No
Glass Bottles: Yes	Wood: Yes	Sporting Goods: Yes
Tree: No	Milk Crate: No	Rubber Material: No
Styrofoam: Yes	Condoms: No	Food: No
Plastic: Yes	Sanitary Napkin: No	Fish: No
Cardboard: No	Paper: Yes	
Other 1: City of Chicago Garbage Can.	Other 5:	
Other 2:	Other 6:	
Other 3:	Other 7:	
Other 4:	Other 8:	

# Floatable Log FL2021-1177

Pilot: vonheimburgk@mwr.org Date: 6/29/2021

Boat: Skimmer Boat 2 (SB2) # of Pilots: 1

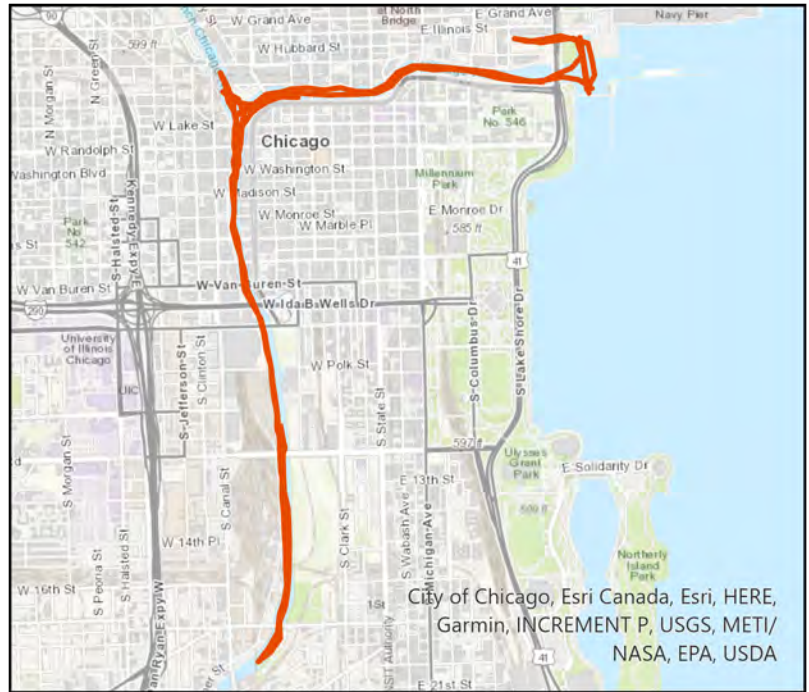
# of Hoisters: 0 # of MLAS: 1

## Routine Operations

### Location (Waterways):

- No Zone 1: North Branch and North Shore Channel, Kinzie Street to Main Street
- Yes Zone 2: Chicago River and South Branch of the Chicago River, CRCW to Amtrak
- No Zone 3: South Branch Chicago River and South Fork of the SBCR, Amtrak to RAPS
- No Zone 4: Chicago Sanitary & Ship Canal, Damen Avenue to Cal-Sag Junction
- No Zone 5: Cal-Sag Channel and Little Calumet River, Bishop Ford to Cal-Sag Junction
- No Other Zone:

0.00 Est. Amt. of Debris from Routine Operations (Cubic Yards)  
 (Note: one garbage bag = 50 gallons = 6.0 cubic feet = 0.25 cubic yards)



## Special Operations (CSO Events)

### Location (Waterways):

- A. Storm Number 15 (If available at the time of Call out, or TBD and written in after event)
- B. All Clear Issued at: 6/29/2021 11:00:00 PM Date and Time (Call Systems Dispatcher at get official all clear)
- C. Start Time 6/29/2021 11:30:00 AM Date and Time (Must be within 24 hours of the all clear)
- D. Justification for delayed start if not within 24 hours of the all clear:

Mechanical failure: No	Unsafe conditions: No	
Fog: No	Limited Visibility: No	
Ice: No	Lightning: No	Other: No
Equipment icing: No	High Flow: No	
High Wind: No	Darkness: No	

### E. Additional Comments:

Est. Amt. of Debris from Special Operations (Cubic Yards): 1.00  
 (Note: one garbage bag = 50 gallons = 6.0 cubic feet = 0.25 cubic yards)

## Description and Possible Source

### Debris Type

Cans: Yes	Logs: No	Clothing/Apparel: No
Glass Bottles: Yes	Wood: No	Sporting Goods: No
Tree: Yes	Milk Crate: No	Rubber Material: Yes
Styrofoam: Yes	Condoms: Yes	Food: Yes
Plastic: Yes	Sanitary Napkin: Yes	Fish: No
Cardboard: No	Paper: Yes	
Other 1:	Other 5:	
Other 2:	Other 6:	
Other 3:	Other 7:	
Other 4:	Other 8:	

# Floatable Log FL2021-1180

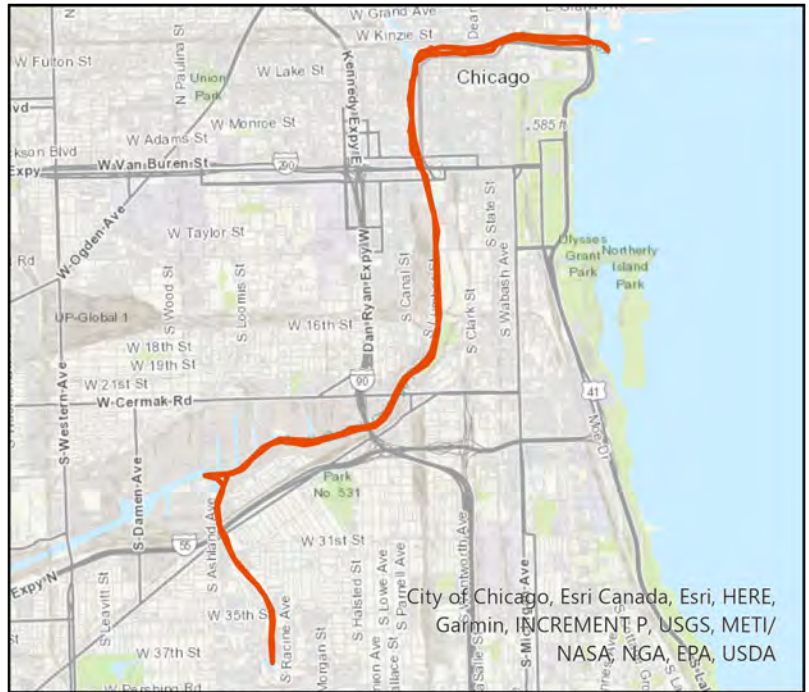
Pilot: patelk6@mwrdr.org      Date: 6/30/2021  
 Boat: Skimmer Boat 1 (SB1)      # of Pilots: 1  
 # of Hoisters: 0      # of MLAS: 1

## Routine Operations

### Location (Waterways):

- No Zone 1: North Branch and North Shore Channel, Kinzie Street to Main Street
- Yes Zone 2: Chicago River and South Branch of the Chicago River, CRCW to Amtrak
- Yes Zone 3: South Branch Chicago River and South Fork of the SBCR, Amtrak to RAPS
- No Zone 4: Chicago Sanitary & Ship Canal, Damen Avenue to Cal-Sag Junction
- No Zone 5: Cal-Sag Channel and Little Calumet River, Bishop Ford to Cal-Sag Junction
- No Other Zone:

0.00 Est. Amt. of Debris from Routine Operations (Cubic Yards)  
 (Note: one garbage bag = 50 gallons = 6.0 cubic feet = 0.25 cubic yards)



## Special Operations (CSO Events)

### Location (Waterways):

- A. Storm Number 15 (If available at the time of Call out, or TBD and written in after event)
- B. All Clear Issued at: 6/29/2021 11:00:00 PM Date and Time (Call Systems Dispatcher at get official all clear)
- C. Start Time 6/30/2021 7:00:00 AM Date and Time (Must be within 24 hours of the all clear)
- D. Justification for delayed start if not within 24 hours of the all clear:

Mechanical failure: No	Unsafe conditions: No	
Fog: No	Limited Visibility: No	
Ice: No	Lightning: No	Other: No
Equipment icing: No	High Flow: No	
High Wind: No	Darkness: No	

### E. Additional Comments:

Est. Amt. of Debris from Special Operations (Cubic Yards): 0.50  
 (Note: one garbage bag = 50 gallons = 6.0 cubic feet = 0.25 cubic yards)

## Description and Possible Source

### Debris Type

Cans: Yes	Logs: Yes	Clothing/Apparel: No
Glass Bottles: Yes	Wood: No	Sporting Goods: Yes
Tree: Yes	Milk Crate: No	Rubber Material: Yes
Styrofoam: Yes	Condoms: Yes	Food: No
Plastic: Yes	Sanitary Napkin: Yes	Fish: No
Cardboard: Yes	Paper: Yes	
Other 1:	Other 5:	
Other 2:	Other 6:	
Other 3:	Other 7:	
Other 4:	Other 8:	



# Floatable Log FL2021-1179

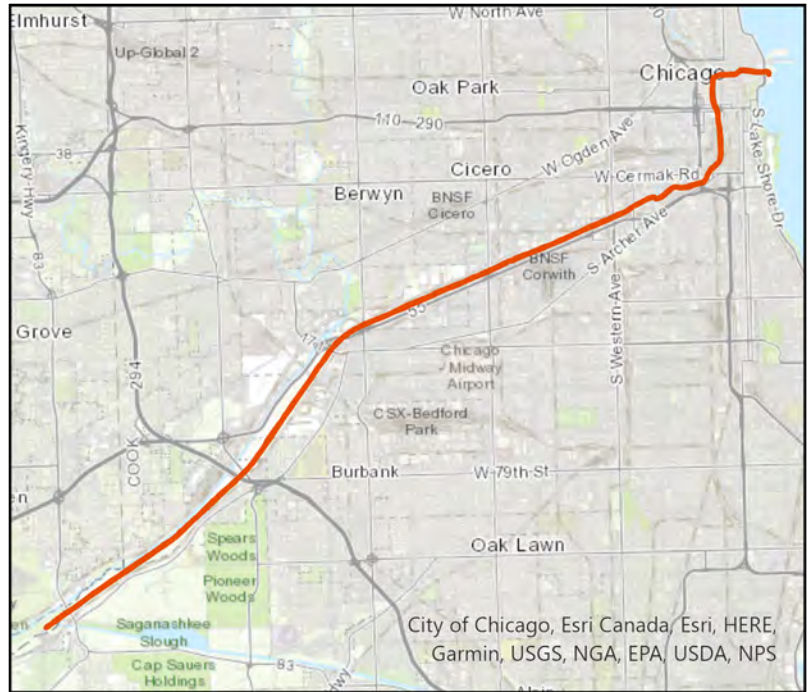
Pilot: camposm@mwrd      Date: 6/30/2021  
Boat: Work Boat (WB1)      # of Pilots: 1  
# of Hoisters: 0      # of MLAS: 1

## Routine Operations

### Location (Waterways):

- No Zone 1: North Branch and North Shore Channel, Kinzie Street to Main Street
- Yes Zone 2: Chicago River and South Branch of the Chicago River, CRCW to Amtrak
- Yes Zone 3: South Branch Chicago River and South Fork of the SBCR, Amtrak to RAPS
- Yes Zone 4: Chicago Sanitary & Ship Canal, Damen Avenue to Cal-Sag Junction
- No Zone 5: Cal-Sag Channel and Little Calumet River, Bishop Ford to Cal-Sag Junction
- No Other Zone:

0.00 Est. Amt. of Debris from Routine Operations (Cubic Yards)  
(Note: one garbage bag = 50 gallons = 6.0 cubic feet = 0.25 cubic yards)



## Special Operations (CSO Events)

### Location (Waterways):

- A. Storm Number 15 (If available at the time of Call out, or TBD and written in after event)
- B. All Clear Issued at: 6/29/2021 11:00:00 PM Date and Time (Call Systems Dispatcher at get official all clear)
- C. Start Time 6/30/2021 7:00:00 AM Date and Time (Must be within 24 hours of the all clear)
- D. Justification for delayed start if not within 24 hours of the all clear:

Mechanical failure: No	Unsafe conditions: No	
Fog: No	Limited Visibility: No	
Ice: No	Lightning: No	Other: No
Equipment icing: No	High Flow: No	
High Wind: No	Darkness: No	

### E. Additional Comments:

Est. Amt. of Debris from Special Operations (Cubic Yards): 1.00  
(Note: one garbage bag = 50 gallons = 6.0 cubic feet = 0.25 cubic yards)

## Description and Possible Source

### Debris Type

Cans: Yes	Logs: Yes	Clothing/Apparel: No
Glass Bottles: No	Wood: Yes	Sporting Goods: No
Tree: Yes	Milk Crate: No	Rubber Material: No
Styrofoam: Yes	Condoms: No	Food: No
Plastic: Yes	Sanitary Napkin: No	Fish: No
Cardboard: No	Paper: No	
Other 1:	Other 5:	
Other 2:	Other 6:	
Other 3:	Other 7:	
Other 4:	Other 8:	







# Floatable Log FL2021-1183

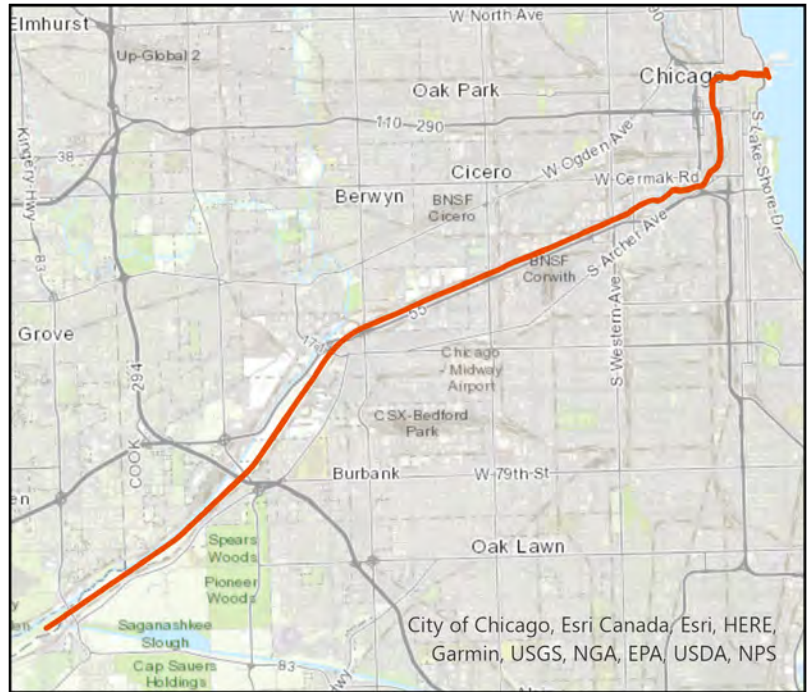
Pilot: camposm@mwrd      Date: 7/1/2021  
Boat: Work Boat (WB1)      # of Pilots: 1  
# of Hoisters: 0      # of MLAS: 1

## Routine Operations

### Location (Waterways):

- No Zone 1: North Branch and North Shore Channel, Kinzie Street to Main Street
- Yes Zone 2: Chicago River and South Branch of the Chicago River, CRCW to Amtrak
- Yes Zone 3: South Branch Chicago River and South Fork of the SBCR, Amtrak to RAPS
- Yes Zone 4: Chicago Sanitary & Ship Canal, Damen Avenue to Cal-Sag Junction
- No Zone 5: Cal-Sag Channel and Little Calumet River, Bishop Ford to Cal-Sag Junction
- No Other Zone:

0.00 Est. Amt. of Debris from Routine Operations (Cubic Yards)  
(Note: one garbage bag = 50 gallons = 6.0 cubic feet = 0.25 cubic yards)



## Special Operations (CSO Events)

### Location (Waterways):

- A. Storm Number 16 (If available at the time of Call out, or TBD and written in after event)
- B. All Clear Issued at: 7/1/2021 3:45:00 AM Date and Time (Call Systems Dispatcher at get official all clear)
- C. Start Time 7/1/2021 7:00:00 AM Date and Time (Must be within 24 hours of the all clear)
- D. Justification for delayed start if not within 24 hours of the all clear:

Mechanical failure: No	Unsafe conditions: No	
Fog: No	Limited Visibility: No	
Ice: No	Lightning: No	Other: No
Equipment icing: No	High Flow: No	
High Wind: No	Darkness: No	

### E. Additional Comments:

Est. Amt. of Debris from Special Operations (Cubic Yards): 0.50  
(Note: one garbage bag = 50 gallons = 6.0 cubic feet = 0.25 cubic yards)

## Description and Possible Source

### Debris Type

Cans: Yes	Logs: Yes	Clothing/Apparel: No
Glass Bottles: Yes	Wood: Yes	Sporting Goods: No
Tree: No	Milk Crate: No	Rubber Material: No
Styrofoam: Yes	Condoms: No	Food: No
Plastic: Yes	Sanitary Napkin: No	Fish: No
Cardboard: No	Paper: No	
Other 1:	Other 5:	
Other 2:	Other 6:	
Other 3:	Other 7:	
Other 4:	Other 8:	

# Floatable Log FL2021-1195

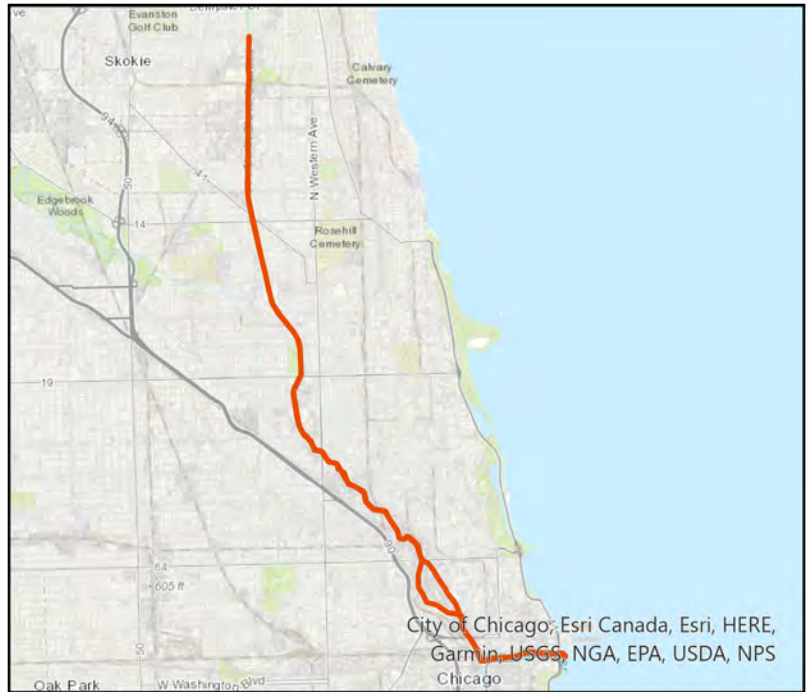
Pilot: parnells.mwrld      Date: 7/1/2021  
Boat: Pontoon Boat 3 (PB3)      # of Pilots: 1  
# of Hoisters: 0      # of MLAS: 0

## Routine Operations

### Location (Waterways):

- Yes Zone 1: North Branch and North Shore Channel, Kinzie Street to Main Street
- Yes Zone 2: Chicago River and South Branch of the Chicago River, CRCW to Amtrak
- No Zone 3: South Branch Chicago River and South Fork of the SBCR, Amtrak to RAPS
- No Zone 4: Chicago Sanitary & Ship Canal, Damen Avenue to Cal-Sag Junction
- No Zone 5: Cal-Sag Channel and Little Calumet River, Bishop Ford to Cal-Sag Junction
- No Other Zone:

0.00 Est. Amt. of Debris from Routine Operations (Cubic Yards)  
(Note: one garbage bag = 50 gallons = 6.0 cubic feet = 0.25 cubic yards)



## Special Operations (CSO Events)

### Location (Waterways):

- A. Storm Number 16 (If available at the time of Call out, or TBD and written in after event)
- B. All Clear Issued at: 7/1/2021 3:45:00 AM Date and Time (Call Systems Dispatcher at get official all clear)
- C. Start Time 7/1/2021 7:00:00 AM Date and Time (Must be within 24 hours of the all clear)
- D. Justification for delayed start if not within 24 hours of the all clear:

Mechanical failure: No	Unsafe conditions: No	
Fog: No	Limited Visibility: No	
Ice: No	Lightning: No	Other: No
Equipment icing: No	High Flow: No	
High Wind: No	Darkness: No	

### E. Additional Comments:

Est. Amt. of Debris from Special Operations (Cubic Yards): 0.50  
(Note: one garbage bag = 50 gallons = 6.0 cubic feet = 0.25 cubic yards)

## Description and Possible Source

### Debris Type

Cans: Yes	Logs: No	Clothing/Apparel: No
Glass Bottles: Yes	Wood: No	Sporting Goods: Yes
Tree: Yes	Milk Crate: No	Rubber Material: Yes
Styrofoam: Yes	Condoms: Yes	Food: No
Plastic: Yes	Sanitary Napkin: Yes	Fish: No
Cardboard: Yes	Paper: Yes	
Other 1:	Other 5:	
Other 2:	Other 6:	
Other 3:	Other 7:	
Other 4:	Other 8:	

# Floatable Log FL2021-1187

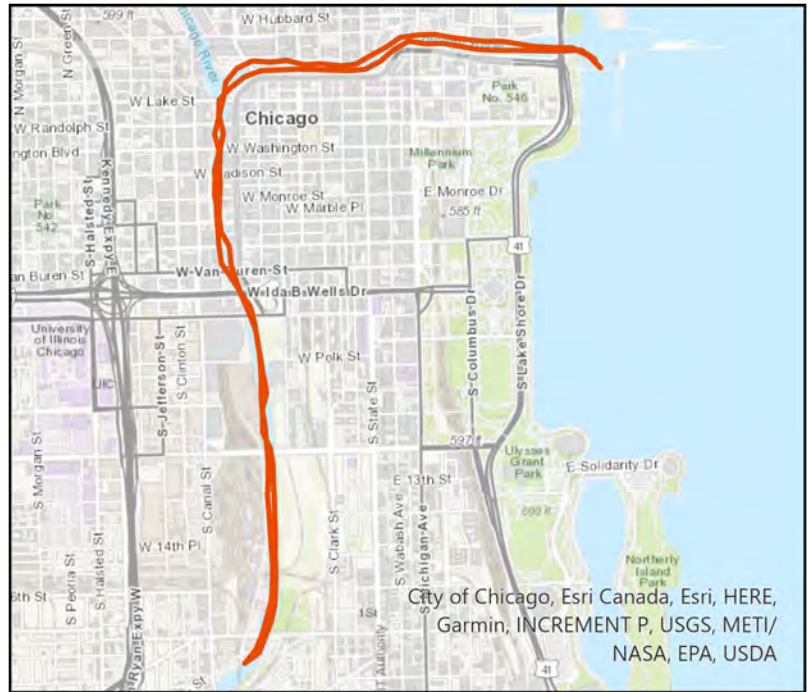
Pilot: patelk6@mwrdr.org      Date: 7/2/2021  
 Boat: Skimmer Boat 2 (SB2)      # of Pilots: 1  
 # of Hoisters: 0      # of MLAS: 0

## Routine Operations

### Location (Waterways):

- No Zone 1: North Branch and North Shore Channel, Kinzie Street to Main Street
- Yes Zone 2: Chicago River and South Branch of the Chicago River, CRCW to Amtrak
- No Zone 3: South Branch Chicago River and South Fork of the SBCR, Amtrak to RAPS
- No Zone 4: Chicago Sanitary & Ship Canal, Damen Avenue to Cal-Sag Junction
- No Zone 5: Cal-Sag Channel and Little Calumet River, Bishop Ford to Cal-Sag Junction
- No Other Zone:

0.10 Est. Amt. of Debris from Routine Operations (Cubic Yards)  
 (Note: one garbage bag = 50 gallons = 6.0 cubic feet = 0.25 cubic yards)



## Special Operations (CSO Events)

### Location (Waterways):

- A. Storm Number (If available at the time of Call out, or TBD and written in after event)
- B. All Clear Issued at: Date and Time (Call Systems Dispatcher at get official all clear)
- C. Start Time Date and Time (Must be within 24 hours of the all clear)
- D. Justification for delayed start if not within 24 hours of the all clear:

Mechanical failure: No	Unsafe conditions: No	
Fog: No	Limited Visibility: No	
Ice: No	Lightning: No	Other: No
Equipment icing: No	High Flow: No	
High Wind: No	Darkness: No	

### E. Additional Comments:

Est. Amt. of Debris from Special Operations (Cubic Yards): 0.00  
 (Note: one garbage bag = 50 gallons = 6.0 cubic feet = 0.25 cubic yards)

## Description and Possible Source

### Debris Type

Cans: Yes	Logs: No	Clothing/Apparel: No
Glass Bottles: Yes	Wood: No	Sporting Goods: No
Tree: Yes	Milk Crate: No	Rubber Material: No
Styrofoam: Yes	Condoms: No	Food: No
Plastic: Yes	Sanitary Napkin: No	Fish: No
Cardboard: No	Paper: Yes	
Other 1:	Other 5:	
Other 2:	Other 6:	
Other 3:	Other 7:	
Other 4:	Other 8:	



# Floatable Log FL2021-1185

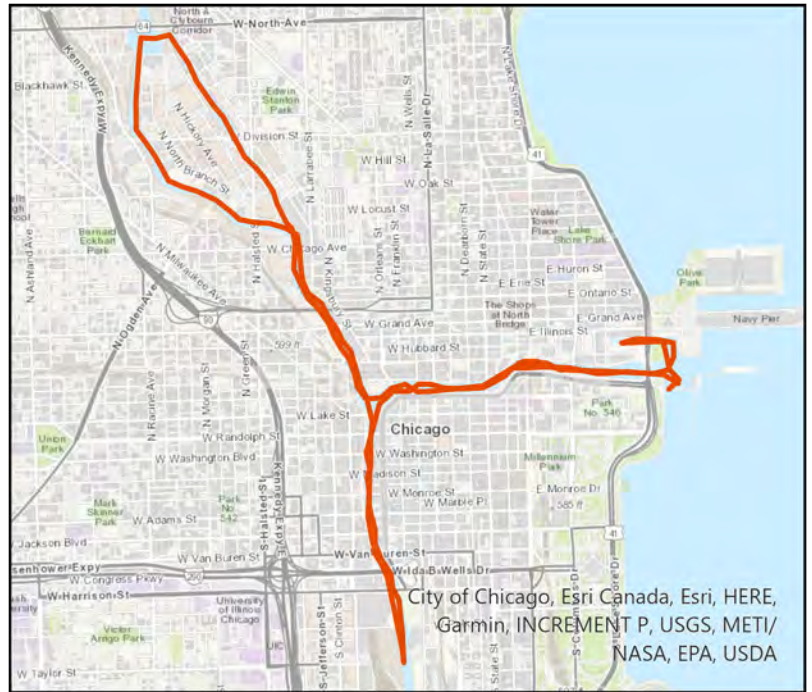
Pilot: patelk6@mwrdr.org      Date: 7/2/2021  
 Boat: Skimmer Boat 1 (SB1)      # of Pilots: 1  
 # of Hoisters: 0      # of MLAS: 1

## Routine Operations

### Location (Waterways):

- Yes Zone 1: North Branch and North Shore Channel, Kinzie Street to Main Street
- Yes Zone 2: Chicago River and South Branch of the Chicago River, CRCW to Amtrak
- No Zone 3: South Branch Chicago River and South Fork of the SBCR, Amtrak to RAPS
- No Zone 4: Chicago Sanitary & Ship Canal, Damen Avenue to Cal-Sag Junction
- No Zone 5: Cal-Sag Channel and Little Calumet River, Bishop Ford to Cal-Sag Junction
- No Other Zone:

0.25 Est. Amt. of Debris from Routine Operations (Cubic Yards)  
 (Note: one garbage bag = 50 gallons = 6.0 cubic feet = 0.25 cubic yards)



## Special Operations (CSO Events)

### Location (Waterways):

- A. Storm Number      (If available at the time of Call out, or TBD and written in after event)
- B. All Clear Issued at:      Date and Time (Call Systems Dispatcher at get official all clear)
- C. Start Time      Date and Time (Must be within 24 hours of the all clear)
- D. Justification for delayed start if not within 24 hours of the all clear:

Mechanical failure: No	Unsafe conditions: No	
Fog: No	Limited Visibility: No	
Ice: No	Lightning: No	Other: No
Equipment icing: No	High Flow: No	
High Wind: No	Darkness: No	

### E. Additional Comments:

Est. Amt. of Debris from Special Operations (Cubic Yards): 0.00  
 (Note: one garbage bag = 50 gallons = 6.0 cubic feet = 0.25 cubic yards)

## Description and Possible Source

### Debris Type

Cans: Yes	Logs: No	Clothing/Apparel: No
Glass Bottles: Yes	Wood: No	Sporting Goods: Yes
Tree: Yes	Milk Crate: No	Rubber Material: Yes
Styrofoam: Yes	Condoms: No	Food: Yes
Plastic: Yes	Sanitary Napkin: No	Fish: No
Cardboard: No	Paper: Yes	
Other 1:	Other 5:	
Other 2:	Other 6:	
Other 3:	Other 7:	
Other 4:	Other 8:	







# Floatable Log FL2021-1190

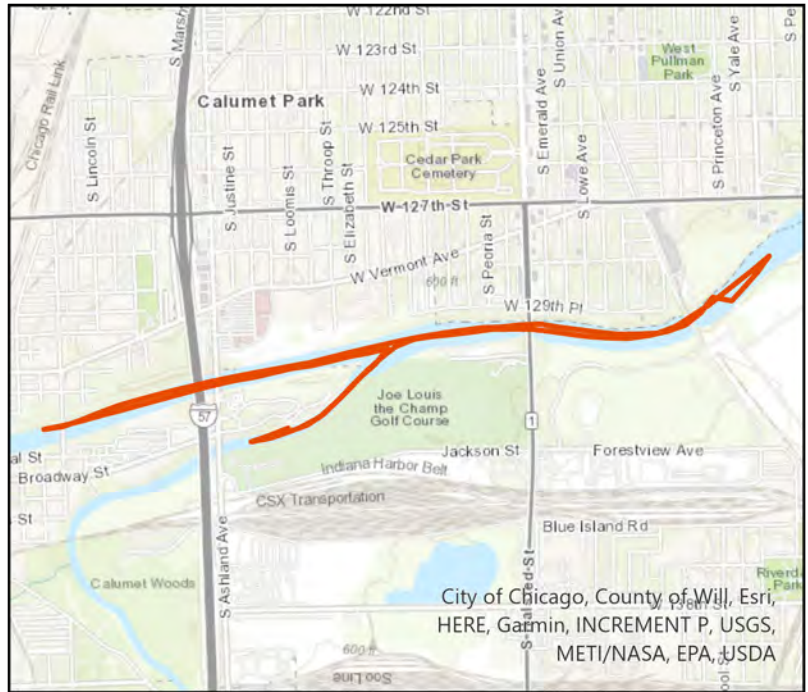
Pilot: camposm@mwrld      Date: 7/6/2021  
 Boat: Debris Boat 1 (DB1)      # of Pilots: 1  
 # of Hoisters: 1      # of MLAS: 2

## Routine Operations

### Location (Waterways):

- No Zone 1: North Branch and North Shore Channel, Kinzie Street to Main Street
- No Zone 2: Chicago River and South Branch of the Chicago River, CRCW to Amtrak
- No Zone 3: South Branch Chicago River and South Fork of the SBCR, Amtrak to RAPS
- No Zone 4: Chicago Sanitary & Ship Canal, Damen Avenue to Cal-Sag Junction
- Yes Zone 5: Cal-Sag Channel and Little Calumet River, Bishop Ford to Cal-Sag Junction
- No Other Zone:

30.0 Est. Amt. of Debris from Routine Operations (Cubic Yards)  
 (Note: one garbage bag = 50 gallons = 6.0 cubic feet = 0.25 cubic yards)



## Special Operations (CSO Events)

### Location (Waterways):

- A. Storm Number (If available at the time of Call out, or TBD and written in after event)
- B. All Clear Issued at: Date and Time (Call Systems Dispatcher at get official all clear)
- C. Start Time Date and Time (Must be within 24 hours of the all clear)
- D. Justification for delayed start if not within 24 hours of the all clear:

Mechanical failure: No	Unsafe conditions: No	
Fog: No	Limited Visibility: No	
Ice: No	Lightning: No	Other: No
Equipment icing: No	High Flow: No	
High Wind: No	Darkness: No	

### E. Additional Comments:

Est. Amt. of Debris from Special Operations (Cubic Yards): 0.00  
 (Note: one garbage bag = 50 gallons = 6.0 cubic feet = 0.25 cubic yards)

## Description and Possible Source

### Debris Type

Cans: No	Logs: Yes	Clothing/Apparel: No
Glass Bottles: No	Wood: No	Sporting Goods: No
Tree: No	Milk Crate: No	Rubber Material: No
Styrofoam: No	Condoms: No	Food: No
Plastic: No	Sanitary Napkin: No	Fish: No
Cardboard: No	Paper: No	
Other 1:	Other 5:	
Other 2:	Other 6:	
Other 3:	Other 7:	
Other 4:	Other 8:	

# Floatable Log FL2021-1189

Pilot: vonheimburgk@mwr.org Date: 7/6/2021

Boat: Skimmer Boat 2 (SB2) # of Pilots: 1

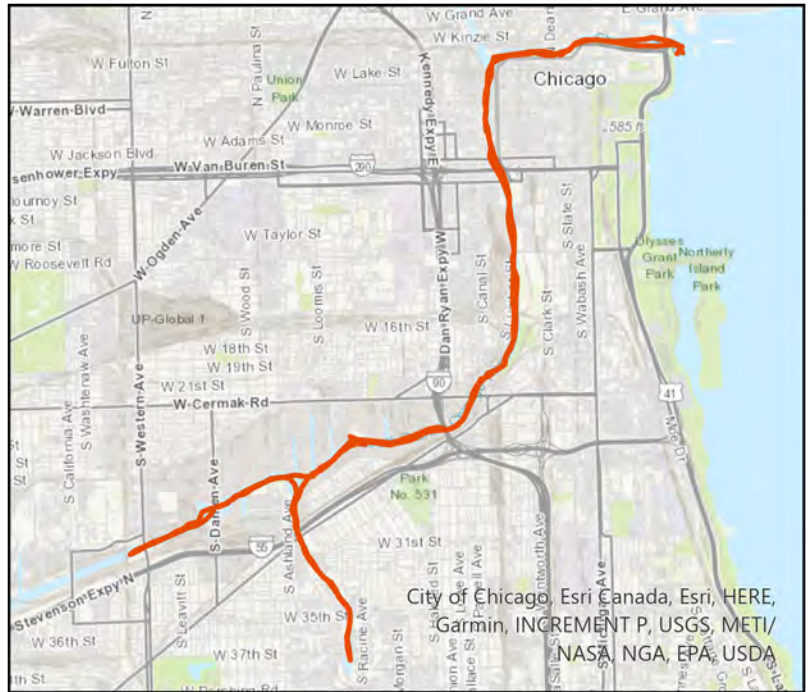
# of Hoisters: 0 # of MLAS: 1

## Routine Operations

### Location (Waterways):

- No Zone 1: North Branch and North Shore Channel, Kinzie Street to Main Street
- Yes Zone 2: Chicago River and South Branch of the Chicago River, CRCW to Amtrak
- Yes Zone 3: South Branch Chicago River and South Fork of the SBCR, Amtrak to RAPS
- Yes Zone 4: Chicago Sanitary & Ship Canal, Damen Avenue to Cal-Sag Junction
- No Zone 5: Cal-Sag Channel and Little Calumet River, Bishop Ford to Cal-Sag Junction
- No Other Zone:

1.00 Est. Amt. of Debris from Routine Operations (Cubic Yards)  
 (Note: one garbage bag = 50 gallons = 6.0 cubic feet = 0.25 cubic yards)



## Special Operations (CSO Events)

### Location (Waterways):

- A. Storm Number (If available at the time of Call out, or TBD and written in after event)
- B. All Clear Issued at: Date and Time (Call Systems Dispatcher at get official all clear)
- C. Start Time Date and Time (Must be within 24 hours of the all clear)
- D. Justification for delayed start if not within 24 hours of the all clear:

Mechanical failure: No	Unsafe conditions: No	
Fog: No	Limited Visibility: No	
Ice: No	Lightning: No	Other: No
Equipment icing: No	High Flow: No	
High Wind: No	Darkness: No	

### E. Additional Comments:

Est. Amt. of Debris from Special Operations (Cubic Yards): 0.00  
 (Note: one garbage bag = 50 gallons = 6.0 cubic feet = 0.25 cubic yards)

## Description and Possible Source

### Debris Type

Cans: Yes	Logs: No	Clothing/Apparel: No
Glass Bottles: Yes	Wood: Yes	Sporting Goods: Yes
Tree: Yes	Milk Crate: No	Rubber Material: Yes
Styrofoam: Yes	Condoms: Yes	Food: Yes
Plastic: Yes	Sanitary Napkin: Yes	Fish: No
Cardboard: No	Paper: Yes	
Other 1:	Other 5:	
Other 2:	Other 6:	
Other 3:	Other 7:	
Other 4:	Other 8:	

# Floatable Log FL2021-1191

Pilot: vonheimburgk@mwrld.org Date: 7/7/2021

Boat: Skimmer Boat 2 (SB2) # of Pilots: 1

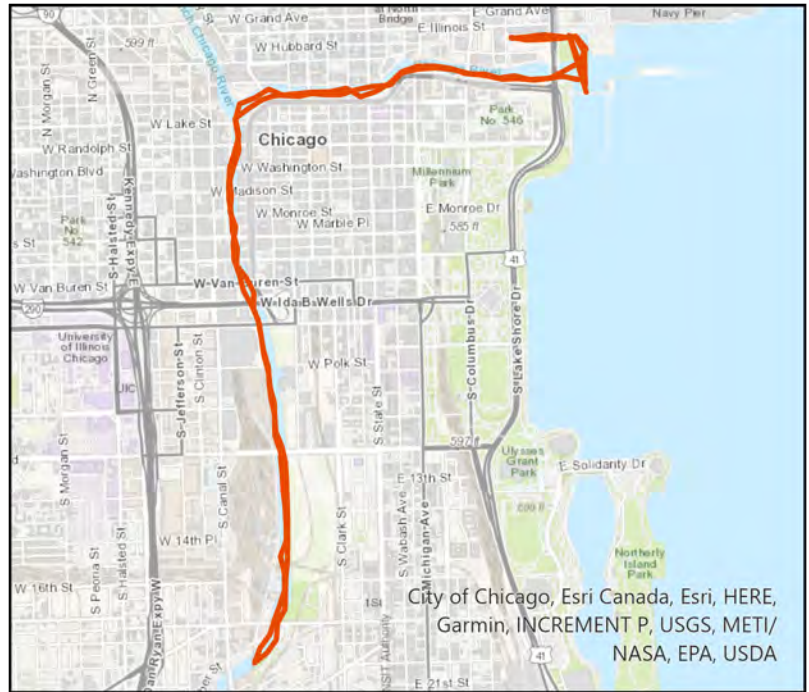
# of Hoisters: 0 # of MLAS: 1

## Routine Operations

Location (Waterways):

- No Zone 1: North Branch and North Shore Channel, Kinzie Street to Main Street
- Yes Zone 2: Chicago River and South Branch of the Chicago River, CRCW to Amtrak
- No Zone 3: South Branch Chicago River and South Fork of the SBCR, Amtrak to RAPS
- No Zone 4: Chicago Sanitary & Ship Canal, Damen Avenue to Cal-Sag Junction
- No Zone 5: Cal-Sag Channel and Little Calumet River, Bishop Ford to Cal-Sag Junction
- No Other Zone:

0.50 Est. Amt. of Debris from Routine Operations (Cubic Yards)  
 (Note: one garbage bag = 50 gallons = 6.0 cubic feet = 0.25 cubic yards)



## Special Operations (CSO Events)

Location (Waterways):

- A. Storm Number (If available at the time of Call out, or TBD and written in after event)
- B. All Clear Issued at: Date and Time (Call Systems Dispatcher at get official all clear)
- C. Start Time Date and Time (Must be within 24 hours of the all clear)
- D. Justification for delayed start if not within 24 hours of the all clear:

Mechanical failure: No	Unsafe conditions: No	
Fog: No	Limited Visibility: No	
Ice: No	Lightning: No	Other: No
Equipment icing: No	High Flow: No	
High Wind: No	Darkness: No	

E. Additional Comments:

Est. Amt. of Debris from Special Operations (Cubic Yards): 0.00  
 (Note: one garbage bag = 50 gallons = 6.0 cubic feet = 0.25 cubic yards)

## Description and Possible Source

Debris Type

Cans: Yes	Logs: No	Clothing/Apparel: No
Glass Bottles: Yes	Wood: No	Sporting Goods: Yes
Tree: Yes	Milk Crate: No	Rubber Material: Yes
Styrofoam: Yes	Condoms: Yes	Food: Yes
Plastic: Yes	Sanitary Napkin: Yes	Fish: No
Cardboard: No	Paper: Yes	
Other 1:	Other 5:	
Other 2:	Other 6:	
Other 3:	Other 7:	
Other 4:	Other 8:	





# Floatable Log FL2021-1193

Pilot: camposm@mwrd      Date: 7/7/2021  
 Boat: Debris Boat 1 (DB1)      # of Pilots: 1  
 # of Hoisters: 1      # of MLAS: 1

## Routine Operations

### Location (Waterways):

- No Zone 1: North Branch and North Shore Channel, Kinzie Street to Main Street
- No Zone 2: Chicago River and South Branch of the Chicago River, CRCW to Amtrak
- No Zone 3: South Branch Chicago River and South Fork of the SBCR, Amtrak to RAPS
- No Zone 4: Chicago Sanitary & Ship Canal, Damen Avenue to Cal-Sag Junction
- Yes Zone 5: Cal-Sag Channel and Little Calumet River, Bishop Ford to Cal-Sag Junction
- No Other Zone:

20.0 Est. Amt. of Debris from Routine Operations (Cubic Yards)  
 (Note: one garbage bag = 50 gallons = 6.0 cubic feet = 0.25 cubic yards)



## Special Operations (CSO Events)

### Location (Waterways):

- A. Storm Number      (If available at the time of Call out, or TBD and written in after event)
- B. All Clear Issued at:      Date and Time (Call Systems Dispatcher at get official all clear)
- C. Start Time      Date and Time (Must be within 24 hours of the all clear)
- D. Justification for delayed start if not within 24 hours of the all clear:

Mechanical failure: No	Unsafe conditions: No	
Fog: No	Limited Visibility: No	
Ice: No	Lightning: No	Other: No
Equipment icing: No	High Flow: No	
High Wind: No	Darkness: No	

### E. Additional Comments:

Est. Amt. of Debris from Special Operations (Cubic Yards): 0.00  
 (Note: one garbage bag = 50 gallons = 6.0 cubic feet = 0.25 cubic yards)

## Description and Possible Source

### Debris Type

Cans: No	Logs: Yes	Clothing/Apparel: No
Glass Bottles: No	Wood: No	Sporting Goods: No
Tree: No	Milk Crate: No	Rubber Material: No
Styrofoam: No	Condoms: No	Food: No
Plastic: No	Sanitary Napkin: No	Fish: No
Cardboard: No	Paper: No	
Other 1:	Other 5:	
Other 2:	Other 6:	
Other 3:	Other 7:	
Other 4:	Other 8:	

# Floatable Log FL2021-1198

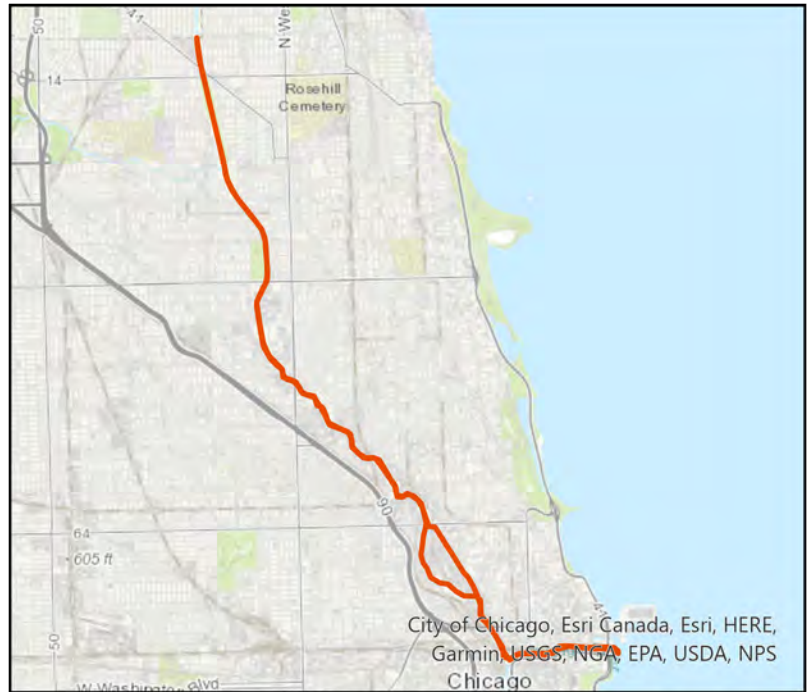
Pilot: parnells.mwrld      Date: 7/8/2021  
Boat: Work Boat (WB1)      # of Pilots: 1  
# of Hoisters: 0      # of MLAS: 1

## Routine Operations

### Location (Waterways):

- Yes Zone 1: North Branch and North Shore Channel, Kinzie Street to Main Street
- Yes Zone 2: Chicago River and South Branch of the Chicago River, CRCW to Amtrak
- No Zone 3: South Branch Chicago River and South Fork of the SBCR, Amtrak to RAPS
- No Zone 4: Chicago Sanitary & Ship Canal, Damen Avenue to Cal-Sag Junction
- No Zone 5: Cal-Sag Channel and Little Calumet River, Bishop Ford to Cal-Sag Junction
- No Other Zone:

5.00 Est. Amt. of Debris from Routine Operations (Cubic Yards)  
(Note: one garbage bag = 50 gallons = 6.0 cubic feet = 0.25 cubic yards)



## Special Operations (CSO Events)

### Location (Waterways):

- A. Storm Number (If available at the time of Call out, or TBD and written in after event)
- B. All Clear Issued at: Date and Time (Call Systems Dispatcher at get official all clear)
- C. Start Time Date and Time (Must be within 24 hours of the all clear)
- D. Justification for delayed start if not within 24 hours of the all clear:

Mechanical failure: No	Unsafe conditions: No	
Fog: No	Limited Visibility: No	
Ice: No	Lightning: No	Other: No
Equipment icing: No	High Flow: No	
High Wind: No	Darkness: No	

### E. Additional Comments:

Est. Amt. of Debris from Special Operations (Cubic Yards): 0.00  
(Note: one garbage bag = 50 gallons = 6.0 cubic feet = 0.25 cubic yards)

## Description and Possible Source

### Debris Type

Cans: No	Logs: Yes	Clothing/Apparel: No
Glass Bottles: No	Wood: No	Sporting Goods: No
Tree: No	Milk Crate: No	Rubber Material: No
Styrofoam: No	Condoms: No	Food: No
Plastic: Yes	Sanitary Napkin: No	Fish: No
Cardboard: No	Paper: No	
Other 1: bucket	Other 5:	
Other 2:	Other 6:	
Other 3:	Other 7:	
Other 4:	Other 8:	



# Floatable Log FL2021-1197

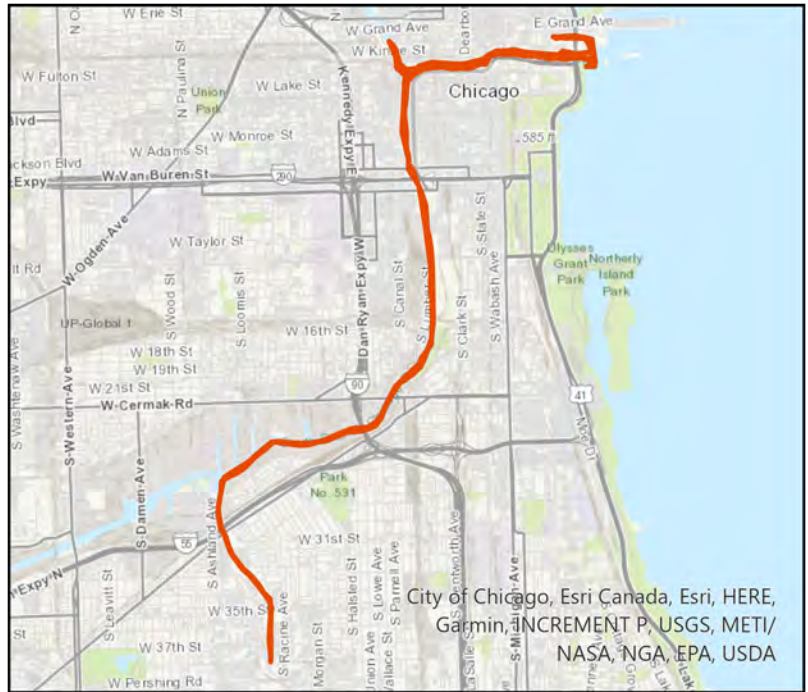
Pilot: patelk6@mwrdr.org      Date: 7/8/2021  
 Boat: Skimmer Boat 1 (SB1)      # of Pilots: 1  
 # of Hoisters: 0      # of MLAS: 1

## Routine Operations

### Location (Waterways):

- Yes Zone 1: North Branch and North Shore Channel, Kinzie Street to Main Street
- Yes Zone 2: Chicago River and South Branch of the Chicago River, CRCW to Amtrak
- Yes Zone 3: South Branch Chicago River and South Fork of the SBCR, Amtrak to RAPS
- No Zone 4: Chicago Sanitary & Ship Canal, Damen Avenue to Cal-Sag Junction
- No Zone 5: Cal-Sag Channel and Little Calumet River, Bishop Ford to Cal-Sag Junction
- No Other Zone:

0.10 Est. Amt. of Debris from Routine Operations (Cubic Yards)  
 (Note: one garbage bag = 50 gallons = 6.0 cubic feet = 0.25 cubic yards)



## Special Operations (CSO Events)

### Location (Waterways):

- A. Storm Number      (If available at the time of Call out, or TBD and written in after event)
- B. All Clear Issued at:      Date and Time (Call Systems Dispatcher at get official all clear)
- C. Start Time      Date and Time (Must be within 24 hours of the all clear)
- D. Justification for delayed start if not within 24 hours of the all clear:

Mechanical failure: No	Unsafe conditions: No	
Fog: No	Limited Visibility: No	
Ice: No	Lightning: No	Other: No
Equipment icing: No	High Flow: No	
High Wind: No	Darkness: No	

### E. Additional Comments:

Est. Amt. of Debris from Special Operations (Cubic Yards): 0.00  
 (Note: one garbage bag = 50 gallons = 6.0 cubic feet = 0.25 cubic yards)

## Description and Possible Source

### Debris Type

Cans: Yes	Logs: No	Clothing/Apparel: No
Glass Bottles: Yes	Wood: No	Sporting Goods: Yes
Tree: Yes	Milk Crate: No	Rubber Material: Yes
Styrofoam: Yes	Condoms: Yes	Food: Yes
Plastic: Yes	Sanitary Napkin: No	Fish: No
Cardboard: No	Paper: Yes	
Other 1:	Other 5:	
Other 2:	Other 6:	
Other 3:	Other 7:	
Other 4:	Other 8:	

# Floatable Log FL2021-1199

Pilot: camposm@mwrd      Date: 7/8/2021  
 Boat: Debris Boat 1 (DB1)      # of Pilots: 1  
 # of Hoisters: 1      # of MLAS: 2

## Routine Operations

### Location (Waterways):

- No Zone 1: North Branch and North Shore Channel, Kinzie Street to Main Street
- No Zone 2: Chicago River and South Branch of the Chicago River, CRCW to Amtrak
- No Zone 3: South Branch Chicago River and South Fork of the SBCR, Amtrak to RAPS
- Yes Zone 4: Chicago Sanitary & Ship Canal, Damen Avenue to Cal-Sag Junction
- Yes Zone 5: Cal-Sag Channel and Little Calumet River, Bishop Ford to Cal-Sag Junction
- No Other Zone:

20.0 Est. Amt. of Debris from Routine Operations (Cubic Yards)  
 (Note: one garbage bag = 50 gallons = 6.0 cubic feet = 0.25 cubic yards)



## Special Operations (CSO Events)

### Location (Waterways):

- A. Storm Number (If available at the time of Call out, or TBD and written in after event)
- B. All Clear Issued at: Date and Time (Call Systems Dispatcher at get official all clear)
- C. Start Time Date and Time (Must be within 24 hours of the all clear)
- D. Justification for delayed start if not within 24 hours of the all clear:

Mechanical failure: No	Unsafe conditions: No	
Fog: No	Limited Visibility: No	
Ice: No	Lightning: No	Other: No
Equipment icing: No	High Flow: No	
High Wind: No	Darkness: No	

### E. Additional Comments:

Est. Amt. of Debris from Special Operations (Cubic Yards): 0.00  
 (Note: one garbage bag = 50 gallons = 6.0 cubic feet = 0.25 cubic yards)

## Description and Possible Source

### Debris Type

Cans: No	Logs: Yes	Clothing/Apparel: No
Glass Bottles: No	Wood: No	Sporting Goods: No
Tree: No	Milk Crate: No	Rubber Material: No
Styrofoam: No	Condoms: No	Food: No
Plastic: No	Sanitary Napkin: No	Fish: No
Cardboard: No	Paper: No	
Other 1:	Other 5:	
Other 2:	Other 6:	
Other 3:	Other 7:	
Other 4:	Other 8:	





# Floatable Log FL2021-1201

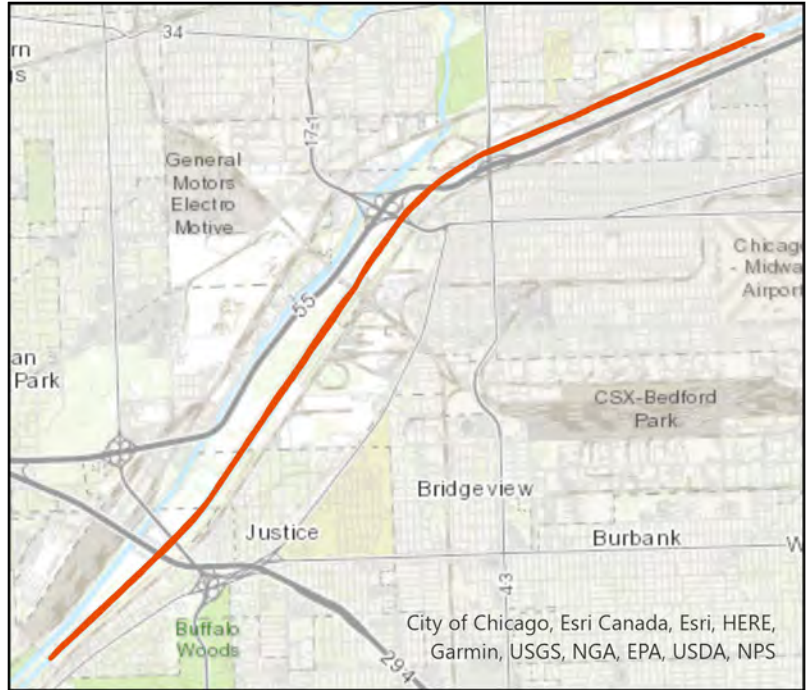
Pilot: camposm@mwrld      Date: 7/9/2021  
 Boat: Debris Boat 1 (DB1)      # of Pilots: 1  
 # of Hoisters: 1      # of MLAS: 2

## Routine Operations

### Location (Waterways):

- No Zone 1: North Branch and North Shore Channel, Kinzie Street to Main Street
- No Zone 2: Chicago River and South Branch of the Chicago River, CRCW to Amtrak
- No Zone 3: South Branch Chicago River and South Fork of the SBCR, Amtrak to RAPS
- Yes Zone 4: Chicago Sanitary & Ship Canal, Damen Avenue to Cal-Sag Junction
- No Zone 5: Cal-Sag Channel and Little Calumet River, Bishop Ford to Cal-Sag Junction
- No Other Zone:

3.00 Est. Amt. of Debris from Routine Operations (Cubic Yards)  
 (Note: one garbage bag = 50 gallons = 6.0 cubic feet = 0.25 cubic yards)



## Special Operations (CSO Events)

### Location (Waterways):

- A. Storm Number (If available at the time of Call out, or TBD and written in after event)
- B. All Clear Issued at: Date and Time (Call Systems Dispatcher at get official all clear)
- C. Start Time Date and Time (Must be within 24 hours of the all clear)
- D. Justification for delayed start if not within 24 hours of the all clear:

Mechanical failure: No	Unsafe conditions: No	
Fog: No	Limited Visibility: No	
Ice: No	Lightning: No	Other: No
Equipment icing: No	High Flow: No	
High Wind: No	Darkness: No	

### E. Additional Comments:

Est. Amt. of Debris from Special Operations (Cubic Yards): 0.00  
 (Note: one garbage bag = 50 gallons = 6.0 cubic feet = 0.25 cubic yards)

## Description and Possible Source

### Debris Type

Cans: No	Logs: Yes	Clothing/Apparel: No
Glass Bottles: No	Wood: No	Sporting Goods: No
Tree: No	Milk Crate: No	Rubber Material: No
Styrofoam: No	Condoms: No	Food: No
Plastic: No	Sanitary Napkin: No	Fish: No
Cardboard: No	Paper: No	
Other 1:	Other 5:	
Other 2:	Other 6:	
Other 3:	Other 7:	
Other 4:	Other 8:	

# Floatable Log FL2021-1200

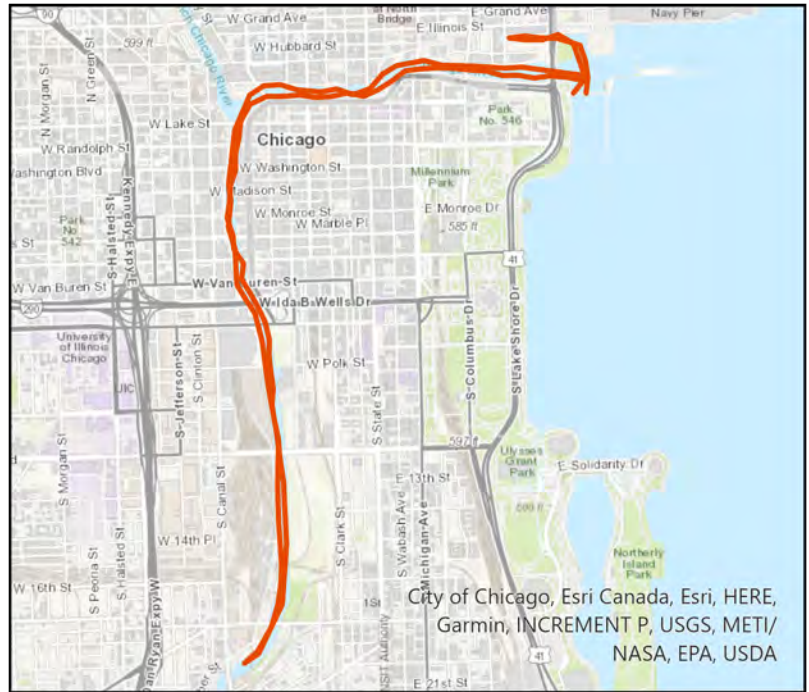
Pilot: patelk6@mwrdr.org      Date: 7/9/2021  
 Boat: Skimmer Boat 1 (SB1)      # of Pilots: 1  
 # of Hoisters: 0      # of MLAS: 1

## Routine Operations

### Location (Waterways):

- No Zone 1: North Branch and North Shore Channel, Kinzie Street to Main Street
- Yes Zone 2: Chicago River and South Branch of the Chicago River, CRCW to Amtrak
- No Zone 3: South Branch Chicago River and South Fork of the SBCR, Amtrak to RAPS
- No Zone 4: Chicago Sanitary & Ship Canal, Damen Avenue to Cal-Sag Junction
- No Zone 5: Cal-Sag Channel and Little Calumet River, Bishop Ford to Cal-Sag Junction
- No Other Zone:

0.10 Est. Amt. of Debris from Routine Operations (Cubic Yards)  
 (Note: one garbage bag = 50 gallons = 6.0 cubic feet = 0.25 cubic yards)



## Special Operations (CSO Events)

### Location (Waterways):

- A. Storm Number      (If available at the time of Call out, or TBD and written in after event)
- B. All Clear Issued at:      Date and Time (Call Systems Dispatcher at get official all clear)
- C. Start Time      Date and Time (Must be within 24 hours of the all clear)
- D. Justification for delayed start if not within 24 hours of the all clear:

Mechanical failure: No	Unsafe conditions: No	
Fog: No	Limited Visibility: No	
Ice: No	Lightning: No	Other: No
Equipment icing: No	High Flow: No	
High Wind: No	Darkness: No	

### E. Additional Comments:

Est. Amt. of Debris from Special Operations (Cubic Yards): 0.00  
 (Note: one garbage bag = 50 gallons = 6.0 cubic feet = 0.25 cubic yards)

## Description and Possible Source

### Debris Type

Cans: Yes	Logs: No	Clothing/Apparel: No
Glass Bottles: Yes	Wood: No	Sporting Goods: No
Tree: Yes	Milk Crate: No	Rubber Material: No
Styrofoam: Yes	Condoms: No	Food: No
Plastic: Yes	Sanitary Napkin: No	Fish: No
Cardboard: No	Paper: Yes	
Other 1:	Other 5:	
Other 2:	Other 6:	
Other 3:	Other 7:	
Other 4:	Other 8:	

# Floatable Log FL2021-1203

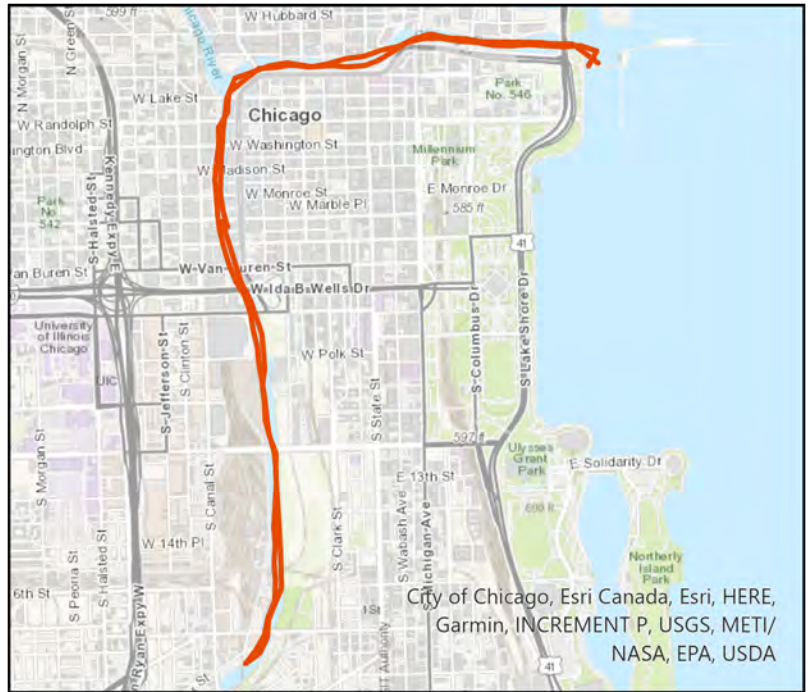
Pilot: parnells.mwrD      Date: 7/12/2021  
 Boat: Skimmer Boat 2 (SB2)      # of Pilots: 1  
 # of Hoisters: 0      # of MLAS: 1

## Routine Operations

### Location (Waterways):

- No Zone 1: North Branch and North Shore Channel, Kinzie Street to Main Street
- Yes Zone 2: Chicago River and South Branch of the Chicago River, CRCW to Amtrak
- No Zone 3: South Branch Chicago River and South Fork of the SBCR, Amtrak to RAPS
- No Zone 4: Chicago Sanitary & Ship Canal, Damen Avenue to Cal-Sag Junction
- No Zone 5: Cal-Sag Channel and Little Calumet River, Bishop Ford to Cal-Sag Junction
- No Other Zone:

0.25 Est. Amt. of Debris from Routine Operations (Cubic Yards)  
 (Note: one garbage bag = 50 gallons = 6.0 cubic feet = 0.25 cubic yards)



## Special Operations (CSO Events)

### Location (Waterways):

- A. Storm Number      (If available at the time of Call out, or TBD and written in after event)
- B. All Clear Issued at:      Date and Time (Call Systems Dispatcher at get official all clear)
- C. Start Time      Date and Time (Must be within 24 hours of the all clear)
- D. Justification for delayed start if not within 24 hours of the all clear:

Mechanical failure: No	Unsafe conditions: No	
Fog: No	Limited Visibility: No	
Ice: No	Lightning: No	Other: No
Equipment icing: No	High Flow: No	
High Wind: No	Darkness: No	

### E. Additional Comments:

Est. Amt. of Debris from Special Operations (Cubic Yards): 0.00  
 (Note: one garbage bag = 50 gallons = 6.0 cubic feet = 0.25 cubic yards)

## Description and Possible Source

### Debris Type

Cans: Yes	Logs: No	Clothing/Apparel: No
Glass Bottles: Yes	Wood: No	Sporting Goods: No
Tree: No	Milk Crate: No	Rubber Material: No
Styrofoam: Yes	Condoms: No	Food: No
Plastic: Yes	Sanitary Napkin: No	Fish: No
Cardboard: Yes	Paper: Yes	
Other 1: foam mattress pad	Other 5:	
Other 2:	Other 6:	
Other 3:	Other 7:	
Other 4:	Other 8:	



# Floatable Log FL2021-1202

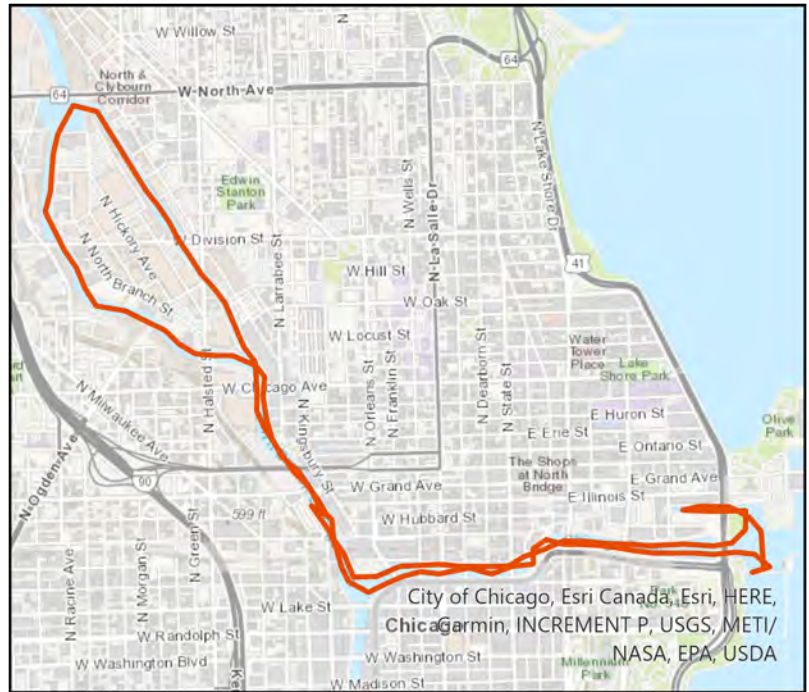
Pilot: patelk6@mwrdr.org      Date: 7/12/2021  
 Boat: Skimmer Boat 1 (SB1)      # of Pilots: 1  
 # of Hoisters: 0      # of MLAS: 1

## Routine Operations

### Location (Waterways):

- Yes Zone 1: North Branch and North Shore Channel, Kinzie Street to Main Street
- Yes Zone 2: Chicago River and South Branch of the Chicago River, CRCW to Amtrak
- No Zone 3: South Branch Chicago River and South Fork of the SBCR, Amtrak to RAPS
- No Zone 4: Chicago Sanitary & Ship Canal, Damen Avenue to Cal-Sag Junction
- No Zone 5: Cal-Sag Channel and Little Calumet River, Bishop Ford to Cal-Sag Junction
- No Other Zone:

0.15 Est. Amt. of Debris from Routine Operations (Cubic Yards)  
 (Note: one garbage bag = 50 gallons = 6.0 cubic feet = 0.25 cubic yards)



## Special Operations (CSO Events)

### Location (Waterways):

- A. Storm Number (If available at the time of Call out, or TBD and written in after event)
- B. All Clear Issued at: Date and Time (Call Systems Dispatcher at get official all clear)
- C. Start Time Date and Time (Must be within 24 hours of the all clear)
- D. Justification for delayed start if not within 24 hours of the all clear:

Mechanical failure: No	Unsafe conditions: No	
Fog: No	Limited Visibility: No	
Ice: No	Lightning: No	Other: No
Equipment icing: No	High Flow: No	
High Wind: No	Darkness: No	

### E. Additional Comments:

Est. Amt. of Debris from Special Operations (Cubic Yards): 0.00  
 (Note: one garbage bag = 50 gallons = 6.0 cubic feet = 0.25 cubic yards)

## Description and Possible Source

### Debris Type

Cans: Yes	Logs: Yes	Clothing/Apparel: No
Glass Bottles: Yes	Wood: No	Sporting Goods: Yes
Tree: Yes	Milk Crate: No	Rubber Material: Yes
Styrofoam: Yes	Condoms: No	Food: Yes
Plastic: Yes	Sanitary Napkin: Yes	Fish: No
Cardboard: No	Paper: Yes	
Other 1:	Other 5:	
Other 2:	Other 6:	
Other 3:	Other 7:	
Other 4:	Other 8:	

# Floatable Log FL2021-1204

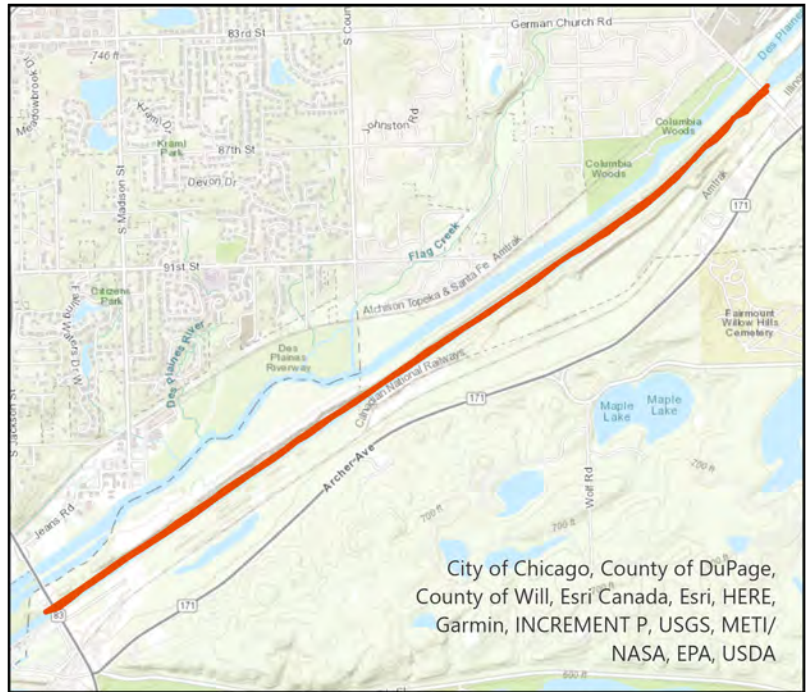
Pilot: camposm@mwrd      Date: 7/12/2021  
 Boat: Debris Boat 1 (DB1)      # of Pilots: 1  
 # of Hoisters: 1      # of MLAS: 1

## Routine Operations

### Location (Waterways):

- No Zone 1: North Branch and North Shore Channel, Kinzie Street to Main Street
- No Zone 2: Chicago River and South Branch of the Chicago River, CRCW to Amtrak
- No Zone 3: South Branch Chicago River and South Fork of the SBCR, Amtrak to RAPS
- Yes Zone 4: Chicago Sanitary & Ship Canal, Damen Avenue to Cal-Sag Junction
- No Zone 5: Cal-Sag Channel and Little Calumet River, Bishop Ford to Cal-Sag Junction
- No Other Zone:

10.0 Est. Amt. of Debris from Routine Operations (Cubic Yards)  
 (Note: one garbage bag = 50 gallons = 6.0 cubic feet = 0.25 cubic yards)



## Special Operations (CSO Events)

### Location (Waterways):

- A. Storm Number      (If available at the time of Call out, or TBD and written in after event)
- B. All Clear Issued at:      Date and Time (Call Systems Dispatcher at get official all clear)
- C. Start Time      Date and Time (Must be within 24 hours of the all clear)
- D. Justification for delayed start if not within 24 hours of the all clear:

Mechanical failure: No	Unsafe conditions: No	
Fog: No	Limited Visibility: No	
Ice: No	Lightning: No	Other: No
Equipment icing: No	High Flow: No	
High Wind: No	Darkness: No	

### E. Additional Comments:

Est. Amt. of Debris from Special Operations (Cubic Yards): 0.00  
 (Note: one garbage bag = 50 gallons = 6.0 cubic feet = 0.25 cubic yards)

## Description and Possible Source

### Debris Type

Cans: No	Logs: Yes	Clothing/Apparel: No
Glass Bottles: No	Wood: No	Sporting Goods: No
Tree: No	Milk Crate: No	Rubber Material: No
Styrofoam: No	Condoms: No	Food: No
Plastic: No	Sanitary Napkin: No	Fish: No
Cardboard: No	Paper: No	
Other 1:	Other 5:	
Other 2:	Other 6:	
Other 3:	Other 7:	
Other 4:	Other 8:	

# Floatable Log FL2021-1207

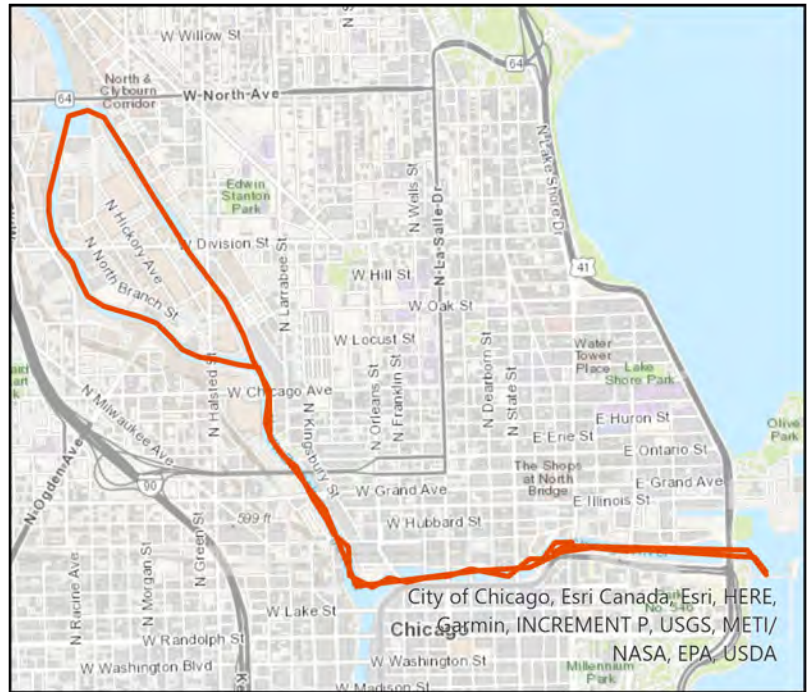
Pilot: parnells.mwrđ      Date: 7/13/2021  
 Boat: Skimmer Boat 2 (SB2)      # of Pilots: 1  
 # of Hoisters: 0      # of MLAS: 0

## Routine Operations

### Location (Waterways):

- Yes Zone 1: North Branch and North Shore Channel, Kinzie Street to Main Street
- Yes Zone 2: Chicago River and South Branch of the Chicago River, CRCW to Amtrak
- No Zone 3: South Branch Chicago River and South Fork of the SBCR, Amtrak to RAPS
- No Zone 4: Chicago Sanitary & Ship Canal, Damen Avenue to Cal-Sag Junction
- No Zone 5: Cal-Sag Channel and Little Calumet River, Bishop Ford to Cal-Sag Junction
- No Other Zone:

0.25 Est. Amt. of Debris from Routine Operations (Cubic Yards)  
 (Note: one garbage bag = 50 gallons = 6.0 cubic feet = 0.25 cubic yards)



## Special Operations (CSO Events)

### Location (Waterways):

- A. Storm Number      (If available at the time of Call out, or TBD and written in after event)
- B. All Clear Issued at:      Date and Time (Call Systems Dispatcher at get official all clear)
- C. Start Time      Date and Time (Must be within 24 hours of the all clear)
- D. Justification for delayed start if not within 24 hours of the all clear:

Mechanical failure: No	Unsafe conditions: No	
Fog: No	Limited Visibility: No	
Ice: No	Lightning: No	Other: No
Equipment icing: No	High Flow: No	
High Wind: No	Darkness: No	

### E. Additional Comments:

Est. Amt. of Debris from Special Operations (Cubic Yards): 0.00  
 (Note: one garbage bag = 50 gallons = 6.0 cubic feet = 0.25 cubic yards)

## Description and Possible Source

### Debris Type

Cans: Yes	Logs: No	Clothing/Apparel: No
Glass Bottles: Yes	Wood: No	Sporting Goods: No
Tree: Yes	Milk Crate: No	Rubber Material: No
Styrofoam: Yes	Condoms: No	Food: No
Plastic: Yes	Sanitary Napkin: No	Fish: No
Cardboard: Yes	Paper: Yes	
Other 1:	Other 5:	
Other 2:	Other 6:	
Other 3:	Other 7:	
Other 4:	Other 8:	



# Floatable Log FL2021-1206

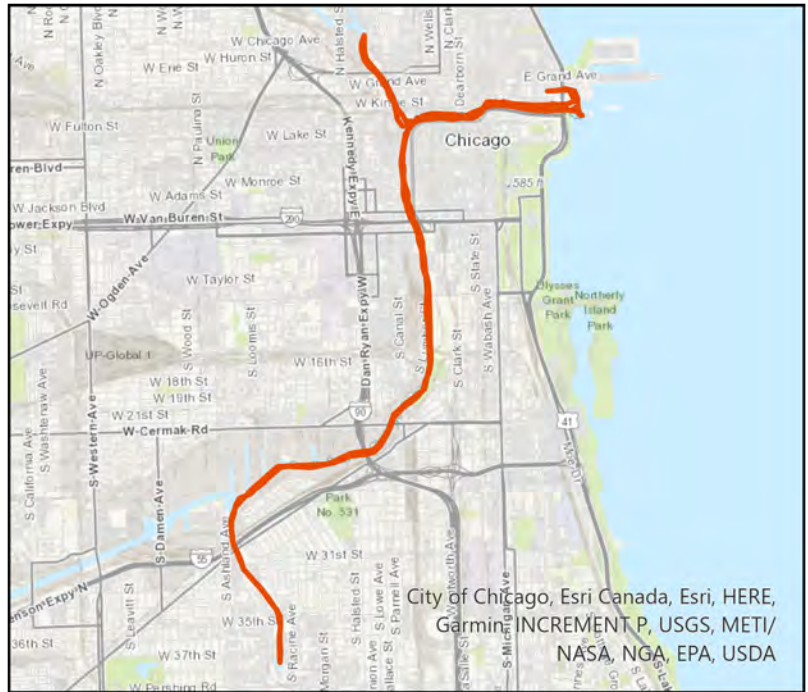
Pilot: patelk6@mwrdr.org      Date: 7/13/2021  
 Boat: Skimmer Boat 1 (SB1)      # of Pilots: 1  
 # of Hoisters: 0      # of MLAS: 1

## Routine Operations

### Location (Waterways):

- Yes Zone 1: North Branch and North Shore Channel, Kinzie Street to Main Street
- Yes Zone 2: Chicago River and South Branch of the Chicago River, CRCW to Amtrak
- Yes Zone 3: South Branch Chicago River and South Fork of the SBCR, Amtrak to RAPS
- No Zone 4: Chicago Sanitary & Ship Canal, Damen Avenue to Cal-Sag Junction
- No Zone 5: Cal-Sag Channel and Little Calumet River, Bishop Ford to Cal-Sag Junction
- No Other Zone:

0.10 Est. Amt. of Debris from Routine Operations (Cubic Yards)  
 (Note: one garbage bag = 50 gallons = 6.0 cubic feet = 0.25 cubic yards)



## Special Operations (CSO Events)

### Location (Waterways):

- A. Storm Number (If available at the time of Call out, or TBD and written in after event)
- B. All Clear Issued at: Date and Time (Call Systems Dispatcher at get official all clear)
- C. Start Time Date and Time (Must be within 24 hours of the all clear)
- D. Justification for delayed start if not within 24 hours of the all clear:

Mechanical failure: No	Unsafe conditions: No	
Fog: No	Limited Visibility: No	
Ice: No	Lightning: No	Other: No
Equipment icing: No	High Flow: No	
High Wind: No	Darkness: No	

### E. Additional Comments:

Est. Amt. of Debris from Special Operations (Cubic Yards): 0.00  
 (Note: one garbage bag = 50 gallons = 6.0 cubic feet = 0.25 cubic yards)

## Description and Possible Source

### Debris Type

Cans: Yes	Logs: No	Clothing/Apparel: No
Glass Bottles: Yes	Wood: No	Sporting Goods: No
Tree: Yes	Milk Crate: No	Rubber Material: No
Styrofoam: Yes	Condoms: No	Food: Yes
Plastic: Yes	Sanitary Napkin: No	Fish: No
Cardboard: No	Paper: Yes	
Other 1: life ring	Other 5:	
Other 2:	Other 6:	
Other 3:	Other 7:	
Other 4:	Other 8:	

# Floatable Log FL2021-1205

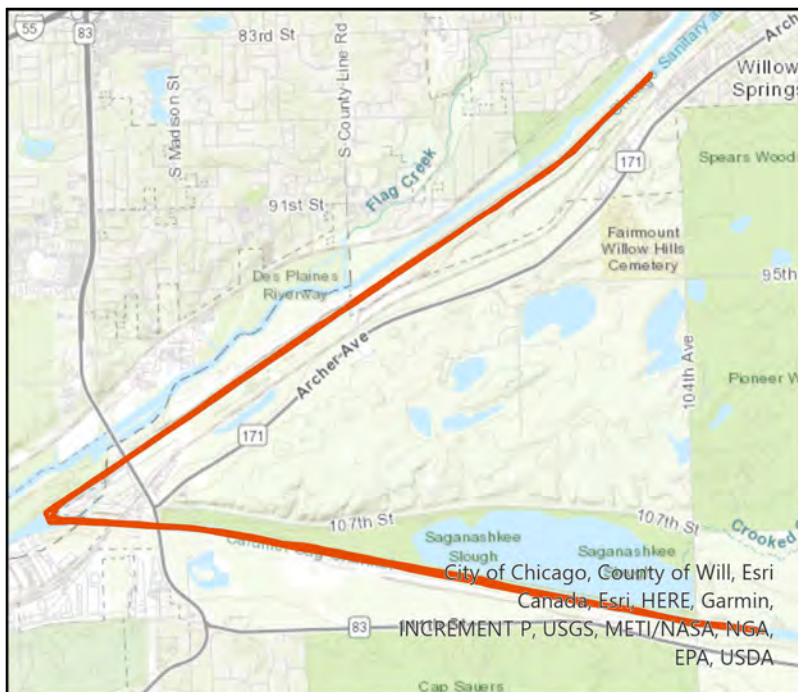
Pilot: camposm@mwrd      Date: 7/13/2021  
 Boat: Debris Boat 1 (DB1)      # of Pilots: 1  
 # of Hoisters: 1      # of MLAS: 2

## Routine Operations

### Location (Waterways):

- No Zone 1: North Branch and North Shore Channel, Kinzie Street to Main Street
- No Zone 2: Chicago River and South Branch of the Chicago River, CRCW to Amtrak
- No Zone 3: South Branch Chicago River and South Fork of the SBCR, Amtrak to RAPS
- Yes Zone 4: Chicago Sanitary & Ship Canal, Damen Avenue to Cal-Sag Junction
- Yes Zone 5: Cal-Sag Channel and Little Calumet River, Bishop Ford to Cal-Sag Junction
- No Other Zone:

15.0 Est. Amt. of Debris from Routine Operations (Cubic Yards)  
 (Note: one garbage bag = 50 gallons = 6.0 cubic feet = 0.25 cubic yards)



## Special Operations (CSO Events)

### Location (Waterways):

- A. Storm Number      (If available at the time of Call out, or TBD and written in after event)
- B. All Clear Issued at:      Date and Time (Call Systems Dispatcher at get official all clear)
- C. Start Time      Date and Time (Must be within 24 hours of the all clear)
- D. Justification for delayed start if not within 24 hours of the all clear:

Mechanical failure: No	Unsafe conditions: No	
Fog: No	Limited Visibility: No	
Ice: No	Lightning: No	Other: No
Equipment icing: No	High Flow: No	
High Wind: No	Darkness: No	

### E. Additional Comments:

Est. Amt. of Debris from Special Operations (Cubic Yards): 0.00  
 (Note: one garbage bag = 50 gallons = 6.0 cubic feet = 0.25 cubic yards)

## Description and Possible Source

### Debris Type

Cans: No	Logs: Yes	Clothing/Apparel: No
Glass Bottles: No	Wood: No	Sporting Goods: No
Tree: No	Milk Crate: No	Rubber Material: No
Styrofoam: No	Condoms: No	Food: No
Plastic: No	Sanitary Napkin: No	Fish: No
Cardboard: No	Paper: No	
Other 1:	Other 5:	
Other 2:	Other 6:	
Other 3:	Other 7:	
Other 4:	Other 8:	





# Floatable Log FL2021-1208

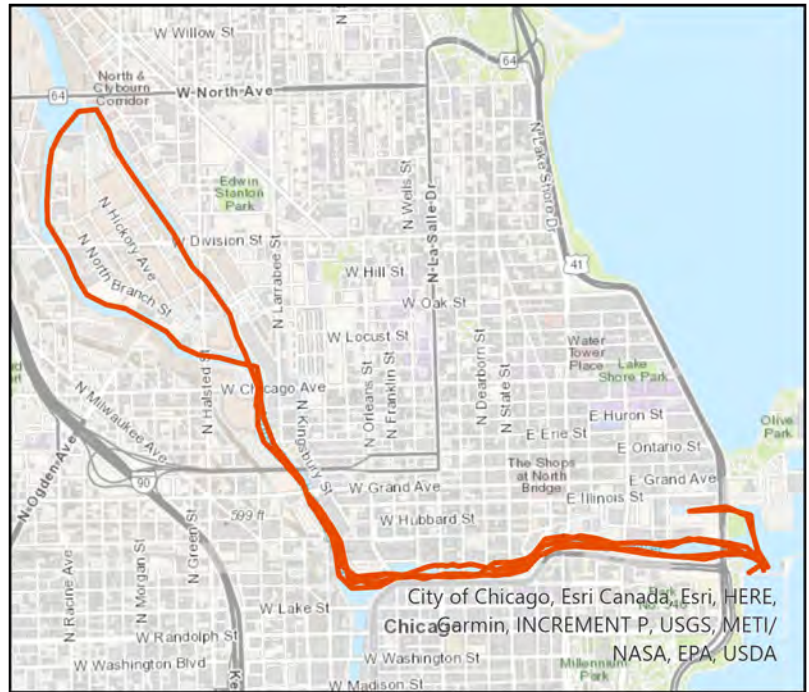
Pilot: patelk6@mwrdr.org      Date: 7/14/2021  
 Boat: Skimmer Boat 1 (SB1)      # of Pilots: 1  
 # of Hoisters: 0      # of MLAS: 1

## Routine Operations

### Location (Waterways):

- Yes Zone 1: North Branch and North Shore Channel, Kinzie Street to Main Street
- Yes Zone 2: Chicago River and South Branch of the Chicago River, CRCW to Amtrak
- No Zone 3: South Branch Chicago River and South Fork of the SBCR, Amtrak to RAPS
- No Zone 4: Chicago Sanitary & Ship Canal, Damen Avenue to Cal-Sag Junction
- No Zone 5: Cal-Sag Channel and Little Calumet River, Bishop Ford to Cal-Sag Junction
- No Other Zone:

0.25 Est. Amt. of Debris from Routine Operations (Cubic Yards)  
 (Note: one garbage bag = 50 gallons = 6.0 cubic feet = 0.25 cubic yards)



## Special Operations (CSO Events)

### Location (Waterways):

- A. Storm Number (If available at the time of Call out, or TBD and written in after event)
- B. All Clear Issued at: Date and Time (Call Systems Dispatcher at get official all clear)
- C. Start Time Date and Time (Must be within 24 hours of the all clear)
- D. Justification for delayed start if not within 24 hours of the all clear:

Mechanical failure: No	Unsafe conditions: No	
Fog: No	Limited Visibility: No	
Ice: No	Lightning: No	Other: No
Equipment icing: No	High Flow: No	
High Wind: No	Darkness: No	

### E. Additional Comments:

Est. Amt. of Debris from Special Operations (Cubic Yards): 0.00  
 (Note: one garbage bag = 50 gallons = 6.0 cubic feet = 0.25 cubic yards)

## Description and Possible Source

### Debris Type

Cans: Yes	Logs: Yes	Clothing/Apparel: No
Glass Bottles: Yes	Wood: No	Sporting Goods: Yes
Tree: Yes	Milk Crate: No	Rubber Material: Yes
Styrofoam: Yes	Condoms: No	Food: No
Plastic: Yes	Sanitary Napkin: No	Fish: No
Cardboard: No	Paper: Yes	
Other 1: cushion	Other 5:	
Other 2:	Other 6:	
Other 3:	Other 7:	
Other 4:	Other 8:	

# Floatable Log FL2021-1209

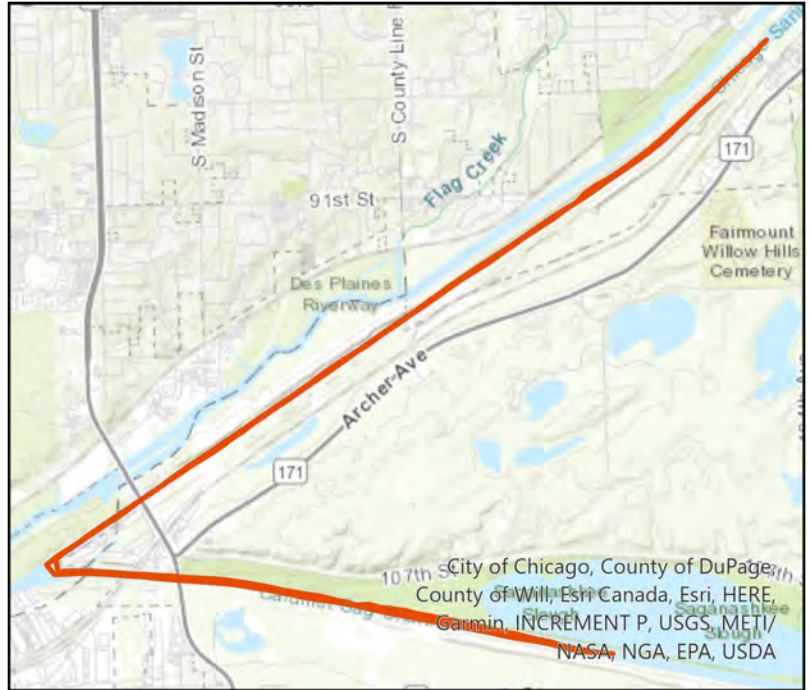
Pilot: camposm@mwrd      Date: 7/14/2021  
 Boat: Debris Boat 1 (DB1)      # of Pilots: 1  
 # of Hoisters: 1      # of MLAS: 1

## Routine Operations

### Location (Waterways):

- No Zone 1: North Branch and North Shore Channel, Kinzie Street to Main Street
- No Zone 2: Chicago River and South Branch of the Chicago River, CRCW to Amtrak
- No Zone 3: South Branch Chicago River and South Fork of the SBCR, Amtrak to RAPS
- Yes Zone 4: Chicago Sanitary & Ship Canal, Damen Avenue to Cal-Sag Junction
- Yes Zone 5: Cal-Sag Channel and Little Calumet River, Bishop Ford to Cal-Sag Junction
- No Other Zone:

15.0 Est. Amt. of Debris from Routine Operations (Cubic Yards)  
 (Note: one garbage bag = 50 gallons = 6.0 cubic feet = 0.25 cubic yards)



## Special Operations (CSO Events)

### Location (Waterways):

- A. Storm Number (If available at the time of Call out, or TBD and written in after event)
- B. All Clear Issued at: Date and Time (Call Systems Dispatcher at get official all clear)
- C. Start Time Date and Time (Must be within 24 hours of the all clear)
- D. Justification for delayed start if not within 24 hours of the all clear:

Mechanical failure: No	Unsafe conditions: No	
Fog: No	Limited Visibility: No	
Ice: No	Lightning: No	Other: No
Equipment icing: No	High Flow: No	
High Wind: No	Darkness: No	

### E. Additional Comments:

Est. Amt. of Debris from Special Operations (Cubic Yards): 0.00  
 (Note: one garbage bag = 50 gallons = 6.0 cubic feet = 0.25 cubic yards)

## Description and Possible Source

### Debris Type

Cans: No	Logs: Yes	Clothing/Apparel: No
Glass Bottles: No	Wood: No	Sporting Goods: No
Tree: No	Milk Crate: No	Rubber Material: No
Styrofoam: No	Condoms: No	Food: No
Plastic: No	Sanitary Napkin: No	Fish: No
Cardboard: No	Paper: No	
Other 1:	Other 5:	
Other 2:	Other 6:	
Other 3:	Other 7:	
Other 4:	Other 8:	

# Floatable Log FL2021-1213

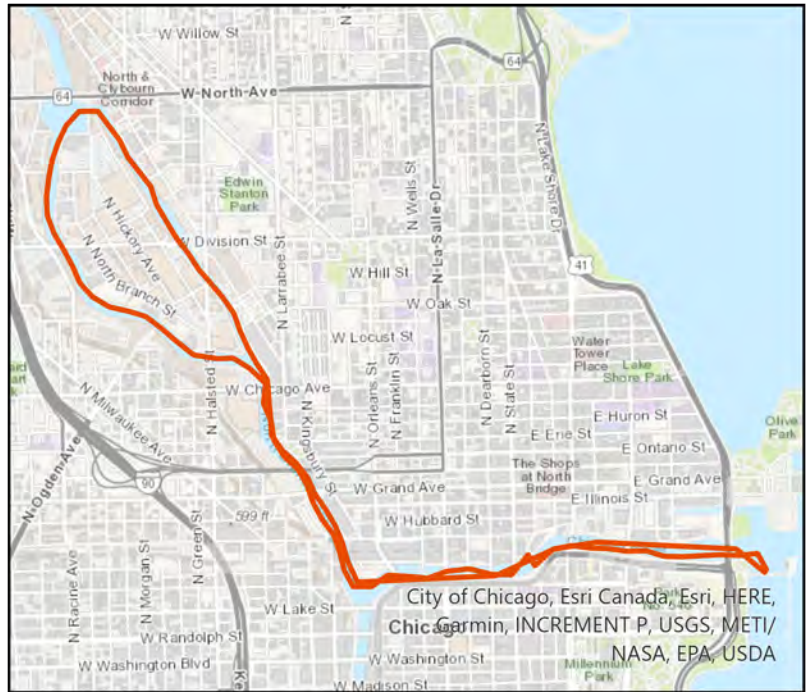
Pilot: parnells.mwrđ      Date: 7/15/2021  
 Boat: Skimmer Boat 2 (SB2)      # of Pilots: 1  
 # of Hoisters: 0      # of MLAS: 1

## Routine Operations

### Location (Waterways):

- Yes Zone 1: North Branch and North Shore Channel, Kinzie Street to Main Street
- Yes Zone 2: Chicago River and South Branch of the Chicago River, CRCW to Amtrak
- No Zone 3: South Branch Chicago River and South Fork of the SBCR, Amtrak to RAPS
- No Zone 4: Chicago Sanitary & Ship Canal, Damen Avenue to Cal-Sag Junction
- No Zone 5: Cal-Sag Channel and Little Calumet River, Bishop Ford to Cal-Sag Junction
- No Other Zone:

0.25 Est. Amt. of Debris from Routine Operations (Cubic Yards)  
 (Note: one garbage bag = 50 gallons = 6.0 cubic feet = 0.25 cubic yards)



## Special Operations (CSO Events)

### Location (Waterways):

- A. Storm Number      (If available at the time of Call out, or TBD and written in after event)
- B. All Clear Issued at:      Date and Time (Call Systems Dispatcher at get official all clear)
- C. Start Time      Date and Time (Must be within 24 hours of the all clear)
- D. Justification for delayed start if not within 24 hours of the all clear:

Mechanical failure: No	Unsafe conditions: No	
Fog: No	Limited Visibility: No	
Ice: No	Lightning: No	Other: No
Equipment icing: No	High Flow: No	
High Wind: No	Darkness: No	

### E. Additional Comments:

Est. Amt. of Debris from Special Operations (Cubic Yards): 0.00  
 (Note: one garbage bag = 50 gallons = 6.0 cubic feet = 0.25 cubic yards)

## Description and Possible Source

### Debris Type

Cans: Yes	Logs: Yes	Clothing/Apparel: No
Glass Bottles: No	Wood: No	Sporting Goods: No
Tree: Yes	Milk Crate: No	Rubber Material: No
Styrofoam: Yes	Condoms: No	Food: No
Plastic: Yes	Sanitary Napkin: No	Fish: No
Cardboard: No	Paper: Yes	
Other 1: hair	Other 5:	
Other 2:	Other 6:	
Other 3:	Other 7:	
Other 4:	Other 8:	





# Floatable Log FL2021-1211

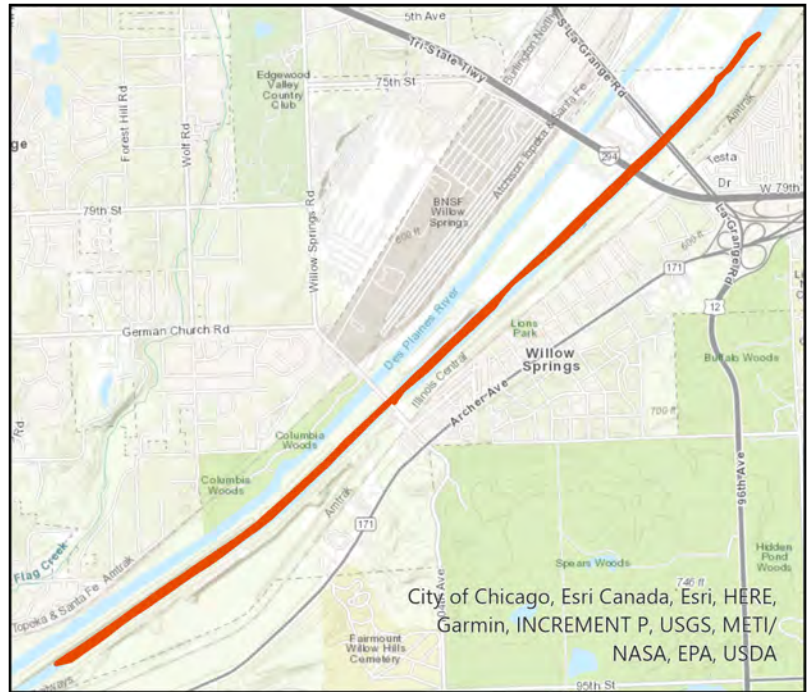
Pilot: camposm@mwrld      Date: 7/15/2021  
 Boat: Debris Boat 1 (DB1)      # of Pilots: 1  
 # of Hoisters: 1      # of MLAS: 1

## Routine Operations

### Location (Waterways):

- No Zone 1: North Branch and North Shore Channel, Kinzie Street to Main Street
- No Zone 2: Chicago River and South Branch of the Chicago River, CRCW to Amtrak
- No Zone 3: South Branch Chicago River and South Fork of the SBCR, Amtrak to RAPS
- Yes Zone 4: Chicago Sanitary & Ship Canal, Damen Avenue to Cal-Sag Junction
- No Zone 5: Cal-Sag Channel and Little Calumet River, Bishop Ford to Cal-Sag Junction
- No Other Zone:

15.0 Est. Amt. of Debris from Routine Operations (Cubic Yards)  
 (Note: one garbage bag = 50 gallons = 6.0 cubic feet = 0.25 cubic yards)



## Special Operations (CSO Events)

### Location (Waterways):

- A. Storm Number (If available at the time of Call out, or TBD and written in after event)
- B. All Clear Issued at: Date and Time (Call Systems Dispatcher at get official all clear)
- C. Start Time Date and Time (Must be within 24 hours of the all clear)
- D. Justification for delayed start if not within 24 hours of the all clear:

Mechanical failure: No	Unsafe conditions: No	
Fog: No	Limited Visibility: No	
Ice: No	Lightning: No	Other: No
Equipment icing: No	High Flow: No	
High Wind: No	Darkness: No	

### E. Additional Comments:

Est. Amt. of Debris from Special Operations (Cubic Yards): 0.00  
 (Note: one garbage bag = 50 gallons = 6.0 cubic feet = 0.25 cubic yards)

## Description and Possible Source

### Debris Type

Cans: No	Logs: Yes	Clothing/Apparel: No
Glass Bottles: No	Wood: No	Sporting Goods: No
Tree: No	Milk Crate: No	Rubber Material: No
Styrofoam: No	Condoms: No	Food: No
Plastic: No	Sanitary Napkin: No	Fish: No
Cardboard: No	Paper: No	
Other 1:	Other 5:	
Other 2:	Other 6:	
Other 3:	Other 7:	
Other 4:	Other 8:	





# Floatable Log FL2021-1214

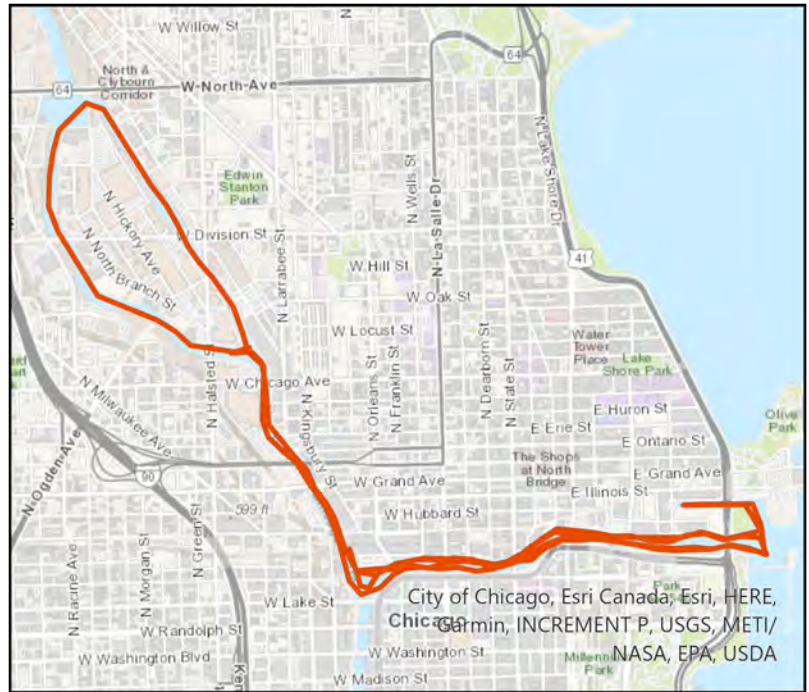
Pilot: patelk6@mwrdr.org      Date: 7/16/2021  
 Boat: Skimmer Boat 1 (SB1)      # of Pilots: 1  
 # of Hoisters: 0      # of MLAS: 1

## Routine Operations

### Location (Waterways):

- Yes Zone 1: North Branch and North Shore Channel, Kinzie Street to Main Street
- Yes Zone 2: Chicago River and South Branch of the Chicago River, CRCW to Amtrak
- No Zone 3: South Branch Chicago River and South Fork of the SBCR, Amtrak to RAPS
- No Zone 4: Chicago Sanitary & Ship Canal, Damen Avenue to Cal-Sag Junction
- No Zone 5: Cal-Sag Channel and Little Calumet River, Bishop Ford to Cal-Sag Junction
- No Other Zone:

0.25 Est. Amt. of Debris from Routine Operations (Cubic Yards)  
 (Note: one garbage bag = 50 gallons = 6.0 cubic feet = 0.25 cubic yards)



## Special Operations (CSO Events)

### Location (Waterways):

- A. Storm Number (If available at the time of Call out, or TBD and written in after event)
- B. All Clear Issued at: Date and Time (Call Systems Dispatcher at get official all clear)
- C. Start Time Date and Time (Must be within 24 hours of the all clear)
- D. Justification for delayed start if not within 24 hours of the all clear:

Mechanical failure: No	Unsafe conditions: No	
Fog: No	Limited Visibility: No	
Ice: No	Lightning: No	Other: No
Equipment icing: No	High Flow: No	
High Wind: No	Darkness: No	

### E. Additional Comments:

Est. Amt. of Debris from Special Operations (Cubic Yards): 0.00  
 (Note: one garbage bag = 50 gallons = 6.0 cubic feet = 0.25 cubic yards)

## Description and Possible Source

### Debris Type

Cans: Yes	Logs: Yes	Clothing/Apparel: No
Glass Bottles: Yes	Wood: No	Sporting Goods: Yes
Tree: Yes	Milk Crate: No	Rubber Material: Yes
Styrofoam: Yes	Condoms: No	Food: No
Plastic: Yes	Sanitary Napkin: No	Fish: No
Cardboard: No	Paper: Yes	
Other 1:	Other 5:	
Other 2:	Other 6:	
Other 3:	Other 7:	
Other 4:	Other 8:	

# Floatable Log FL2021-1216

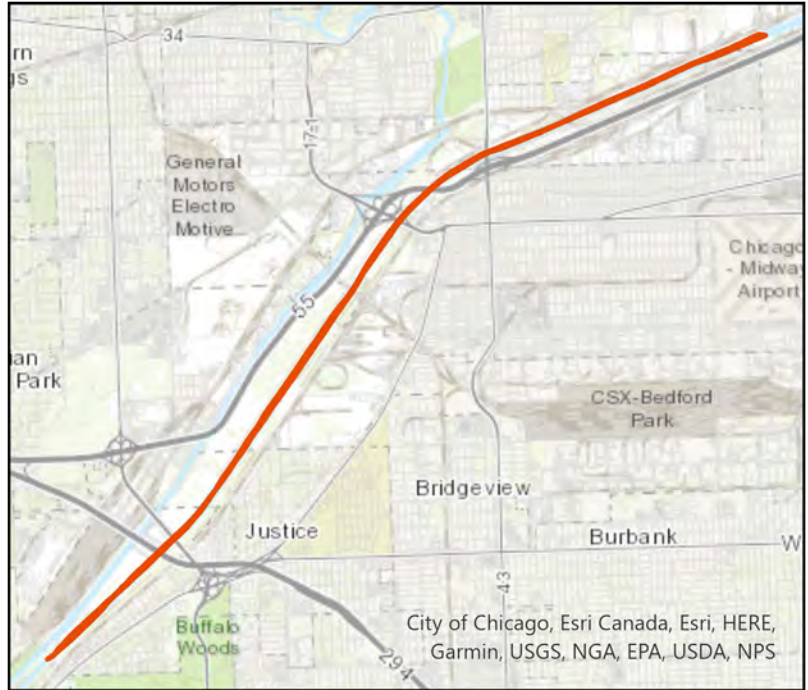
Pilot: camposm@mwrd      Date: 7/16/2021  
 Boat: Debris Boat 1 (DB1)      # of Pilots: 1  
 # of Hoisters: 1      # of MLAS: 2

## Routine Operations

### Location (Waterways):

- No Zone 1: North Branch and North Shore Channel, Kinzie Street to Main Street
- No Zone 2: Chicago River and South Branch of the Chicago River, CRCW to Amtrak
- No Zone 3: South Branch Chicago River and South Fork of the SBCR, Amtrak to RAPS
- Yes Zone 4: Chicago Sanitary & Ship Canal, Damen Avenue to Cal-Sag Junction
- No Zone 5: Cal-Sag Channel and Little Calumet River, Bishop Ford to Cal-Sag Junction
- No Other Zone:

15.0 Est. Amt. of Debris from Routine Operations (Cubic Yards)  
 (Note: one garbage bag = 50 gallons = 6.0 cubic feet = 0.25 cubic yards)



## Special Operations (CSO Events)

### Location (Waterways):

- A. Storm Number (If available at the time of Call out, or TBD and written in after event)
- B. All Clear Issued at: Date and Time (Call Systems Dispatcher at get official all clear)
- C. Start Time Date and Time (Must be within 24 hours of the all clear)
- D. Justification for delayed start if not within 24 hours of the all clear:

Mechanical failure: No	Unsafe conditions: No	
Fog: No	Limited Visibility: No	
Ice: No	Lightning: No	Other: No
Equipment icing: No	High Flow: No	
High Wind: No	Darkness: No	

### E. Additional Comments:

Est. Amt. of Debris from Special Operations (Cubic Yards): 0.00  
 (Note: one garbage bag = 50 gallons = 6.0 cubic feet = 0.25 cubic yards)

## Description and Possible Source

### Debris Type

Cans: No	Logs: Yes	Clothing/Apparel: No
Glass Bottles: No	Wood: No	Sporting Goods: No
Tree: No	Milk Crate: No	Rubber Material: No
Styrofoam: No	Condoms: No	Food: No
Plastic: No	Sanitary Napkin: No	Fish: No
Cardboard: No	Paper: No	
Other 1:	Other 5:	
Other 2:	Other 6:	
Other 3:	Other 7:	
Other 4:	Other 8:	

# Floatable Log FL2021-1217

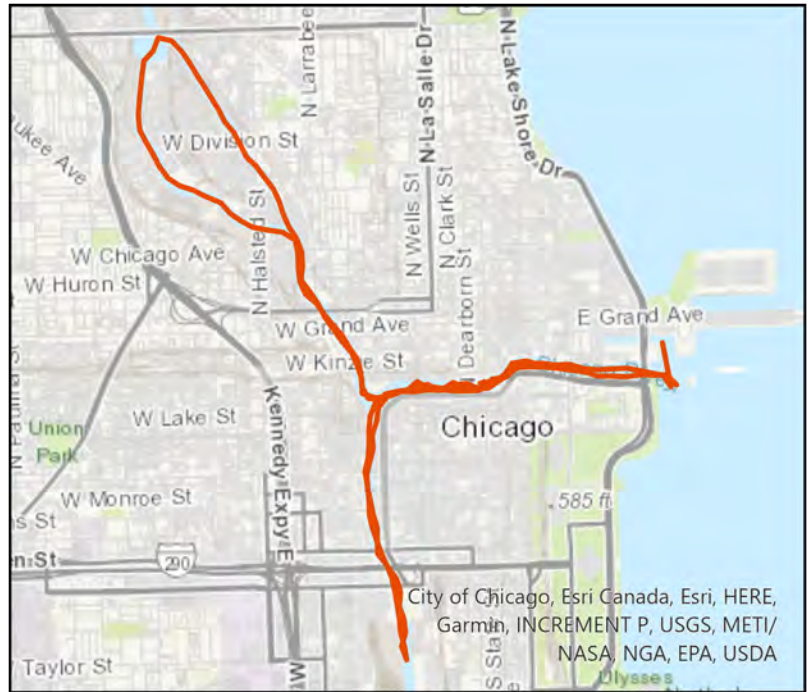
Pilot: parnells.mwrld      Date: 7/19/2021  
 Boat: Skimmer Boat 2 (SB2)      # of Pilots: 1  
 # of Hoisters: 0      # of MLAS: 1

## Routine Operations

### Location (Waterways):

- Yes Zone 1: North Branch and North Shore Channel, Kinzie Street to Main Street
- Yes Zone 2: Chicago River and South Branch of the Chicago River, CRCW to Amtrak
- No Zone 3: South Branch Chicago River and South Fork of the SBCR, Amtrak to RAPS
- No Zone 4: Chicago Sanitary & Ship Canal, Damen Avenue to Cal-Sag Junction
- No Zone 5: Cal-Sag Channel and Little Calumet River, Bishop Ford to Cal-Sag Junction
- No Other Zone:

0.50 Est. Amt. of Debris from Routine Operations (Cubic Yards)  
 (Note: one garbage bag = 50 gallons = 6.0 cubic feet = 0.25 cubic yards)



## Special Operations (CSO Events)

### Location (Waterways):

- A. Storm Number (If available at the time of Call out, or TBD and written in after event)
- B. All Clear Issued at: Date and Time (Call Systems Dispatcher at get official all clear)
- C. Start Time Date and Time (Must be within 24 hours of the all clear)
- D. Justification for delayed start if not within 24 hours of the all clear:

Mechanical failure: No	Unsafe conditions: No	
Fog: No	Limited Visibility: No	
Ice: No	Lightning: No	Other: No
Equipment icing: No	High Flow: No	
High Wind: No	Darkness: No	

### E. Additional Comments:

Est. Amt. of Debris from Special Operations (Cubic Yards): 0.00  
 (Note: one garbage bag = 50 gallons = 6.0 cubic feet = 0.25 cubic yards)

## Description and Possible Source

### Debris Type

Cans: Yes	Logs: Yes	Clothing/Apparel: No
Glass Bottles: Yes	Wood: Yes	Sporting Goods: Yes
Tree: Yes	Milk Crate: No	Rubber Material: No
Styrofoam: Yes	Condoms: No	Food: No
Plastic: Yes	Sanitary Napkin: No	Fish: No
Cardboard: Yes	Paper: Yes	
Other 1:	Other 5:	
Other 2:	Other 6:	
Other 3:	Other 7:	
Other 4:	Other 8:	



# Floatable Log FL2021-1218

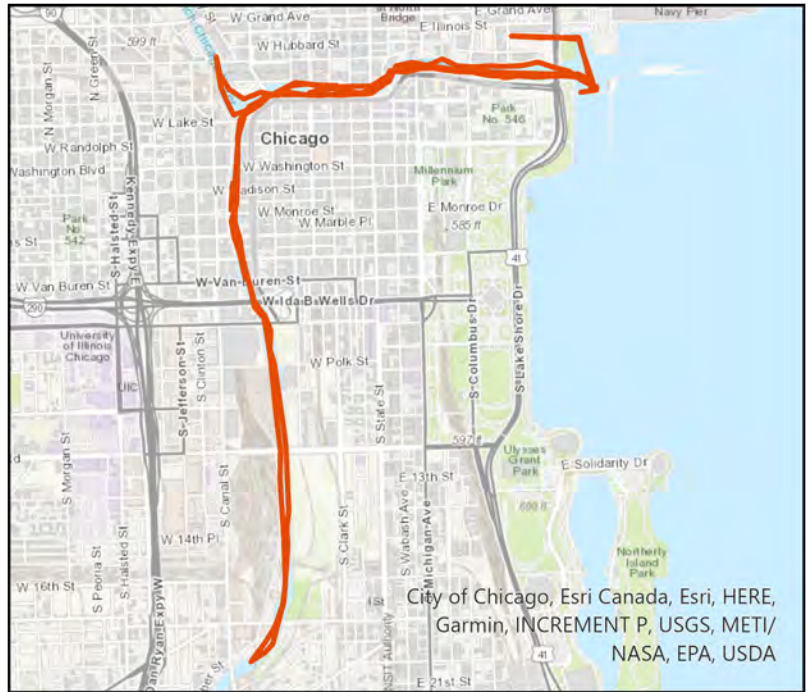
Pilot: patelk6@mwrdr.org      Date: 7/19/2021  
 Boat: Skimmer Boat 1 (SB1)      # of Pilots: 1  
 # of Hoisters: 0      # of MLAS: 1

## Routine Operations

### Location (Waterways):

- Yes Zone 1: North Branch and North Shore Channel, Kinzie Street to Main Street
- Yes Zone 2: Chicago River and South Branch of the Chicago River, CRCW to Amtrak
- No Zone 3: South Branch Chicago River and South Fork of the SBCR, Amtrak to RAPS
- No Zone 4: Chicago Sanitary & Ship Canal, Damen Avenue to Cal-Sag Junction
- No Zone 5: Cal-Sag Channel and Little Calumet River, Bishop Ford to Cal-Sag Junction
- No Other Zone:

0.25 Est. Amt. of Debris from Routine Operations (Cubic Yards)  
 (Note: one garbage bag = 50 gallons = 6.0 cubic feet = 0.25 cubic yards)



## Special Operations (CSO Events)

### Location (Waterways):

- A. Storm Number (If available at the time of Call out, or TBD and written in after event)
- B. All Clear Issued at: Date and Time (Call Systems Dispatcher at get official all clear)
- C. Start Time Date and Time (Must be within 24 hours of the all clear)
- D. Justification for delayed start if not within 24 hours of the all clear:

Mechanical failure: No	Unsafe conditions: No	
Fog: No	Limited Visibility: No	
Ice: No	Lightning: No	Other: No
Equipment icing: No	High Flow: No	
High Wind: No	Darkness: No	

### E. Additional Comments:

Est. Amt. of Debris from Special Operations (Cubic Yards): 0.00  
 (Note: one garbage bag = 50 gallons = 6.0 cubic feet = 0.25 cubic yards)

## Description and Possible Source

### Debris Type

Cans: Yes	Logs: Yes	Clothing/Apparel: No
Glass Bottles: Yes	Wood: No	Sporting Goods: Yes
Tree: Yes	Milk Crate: No	Rubber Material: Yes
Styrofoam: Yes	Condoms: No	Food: No
Plastic: Yes	Sanitary Napkin: No	Fish: No
Cardboard: No	Paper: Yes	
Other 1:	Other 5:	
Other 2:	Other 6:	
Other 3:	Other 7:	
Other 4:	Other 8:	

# Floatable Log FL2021-1222

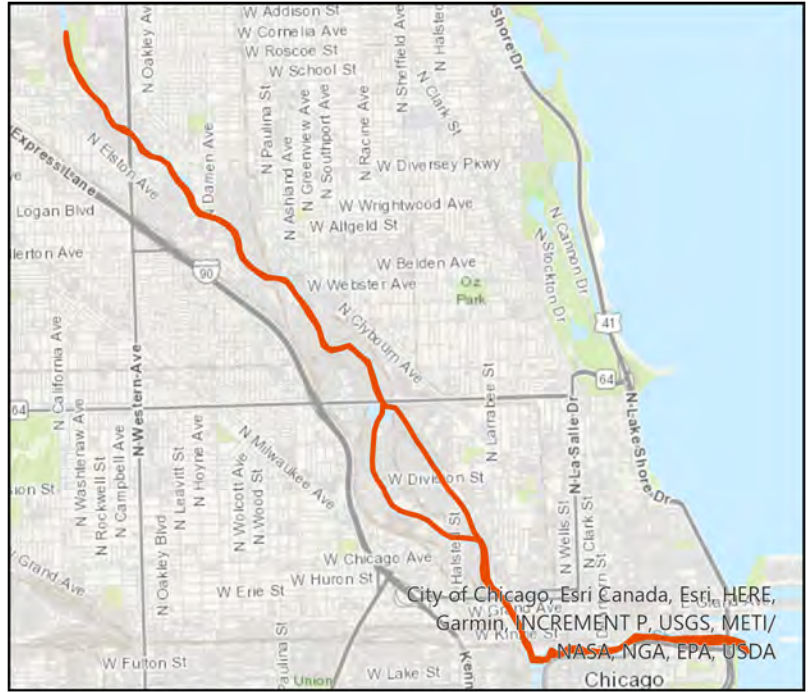
Pilot: parnells.mwrD      Date: 7/20/2021  
 Boat: Pontoon Boat 3 (PB3)      # of Pilots: 1  
 # of Hoisters: 0      # of MLAS: 1

## Routine Operations

### Location (Waterways):

- Yes Zone 1: North Branch and North Shore Channel, Kinzie Street to Main Street
- Yes Zone 2: Chicago River and South Branch of the Chicago River, CRCW to Amtrak
- No Zone 3: South Branch Chicago River and South Fork of the SBCR, Amtrak to RAPS
- No Zone 4: Chicago Sanitary & Ship Canal, Damen Avenue to Cal-Sag Junction
- No Zone 5: Cal-Sag Channel and Little Calumet River, Bishop Ford to Cal-Sag Junction
- No Other Zone:

0.00 Est. Amt. of Debris from Routine Operations (Cubic Yards)  
 (Note: one garbage bag = 50 gallons = 6.0 cubic feet = 0.25 cubic yards)



## Special Operations (CSO Events)

### Location (Waterways):

- A. Storm Number (If available at the time of Call out, or TBD and written in after event)
- B. All Clear Issued at: Date and Time (Call Systems Dispatcher at get official all clear)
- C. Start Time Date and Time (Must be within 24 hours of the all clear)
- D. Justification for delayed start if not within 24 hours of the all clear:

Mechanical failure: No	Unsafe conditions: No	
Fog: No	Limited Visibility: No	
Ice: No	Lightning: No	Other: No
Equipment icing: No	High Flow: No	
High Wind: No	Darkness: No	

### E. Additional Comments:

Est. Amt. of Debris from Special Operations (Cubic Yards): 0.00  
 (Note: one garbage bag = 50 gallons = 6.0 cubic feet = 0.25 cubic yards)

## Description and Possible Source

### Debris Type

Cans: No	Logs: No	Clothing/Apparel: No
Glass Bottles: No	Wood: No	Sporting Goods: No
Tree: No	Milk Crate: No	Rubber Material: No
Styrofoam: No	Condoms: No	Food: No
Plastic: No	Sanitary Napkin: No	Fish: No
Cardboard: No	Paper: No	
Other 1:	Other 5:	
Other 2:	Other 6:	
Other 3:	Other 7:	
Other 4:	Other 8:	





# Floatable Log FL2021-1223

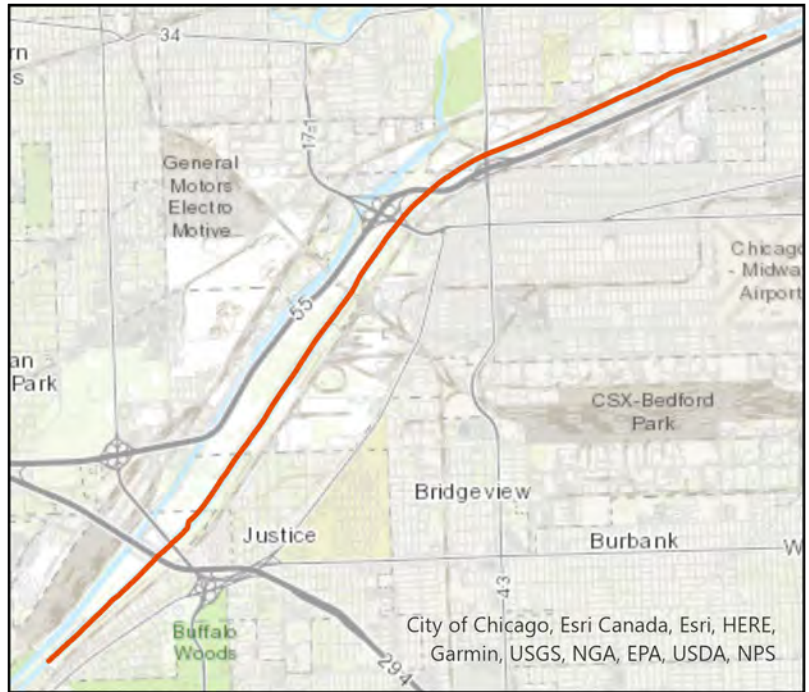
Pilot: camposm@mwrd      Date: 7/20/2021  
 Boat: Debris Boat 1 (DB1)      # of Pilots: 1  
 # of Hoisters: 1      # of MLAS: 2

## Routine Operations

### Location (Waterways):

- No Zone 1: North Branch and North Shore Channel, Kinzie Street to Main Street
- No Zone 2: Chicago River and South Branch of the Chicago River, CRCW to Amtrak
- No Zone 3: South Branch Chicago River and South Fork of the SBCR, Amtrak to RAPS
- Yes Zone 4: Chicago Sanitary & Ship Canal, Damen Avenue to Cal-Sag Junction
- No Zone 5: Cal-Sag Channel and Little Calumet River, Bishop Ford to Cal-Sag Junction
- No Other Zone:

5.00 Est. Amt. of Debris from Routine Operations (Cubic Yards)  
 (Note: one garbage bag = 50 gallons = 6.0 cubic feet = 0.25 cubic yards)



## Special Operations (CSO Events)

### Location (Waterways):

- A. Storm Number      (If available at the time of Call out, or TBD and written in after event)
- B. All Clear Issued at:      Date and Time (Call Systems Dispatcher at get official all clear)
- C. Start Time      Date and Time (Must be within 24 hours of the all clear)
- D. Justification for delayed start if not within 24 hours of the all clear:

Mechanical failure: No	Unsafe conditions: No	
Fog: No	Limited Visibility: No	
Ice: No	Lightning: No	Other: No
Equipment icing: No	High Flow: No	
High Wind: No	Darkness: No	

### E. Additional Comments:

Est. Amt. of Debris from Special Operations (Cubic Yards): 0.00  
 (Note: one garbage bag = 50 gallons = 6.0 cubic feet = 0.25 cubic yards)

## Description and Possible Source

### Debris Type

Cans: No	Logs: Yes	Clothing/Apparel: No
Glass Bottles: No	Wood: No	Sporting Goods: No
Tree: No	Milk Crate: No	Rubber Material: No
Styrofoam: No	Condoms: No	Food: No
Plastic: No	Sanitary Napkin: No	Fish: No
Cardboard: No	Paper: No	
Other 1:	Other 5:	
Other 2:	Other 6:	
Other 3:	Other 7:	
Other 4:	Other 8:	



# Floatable Log FL2021-1227

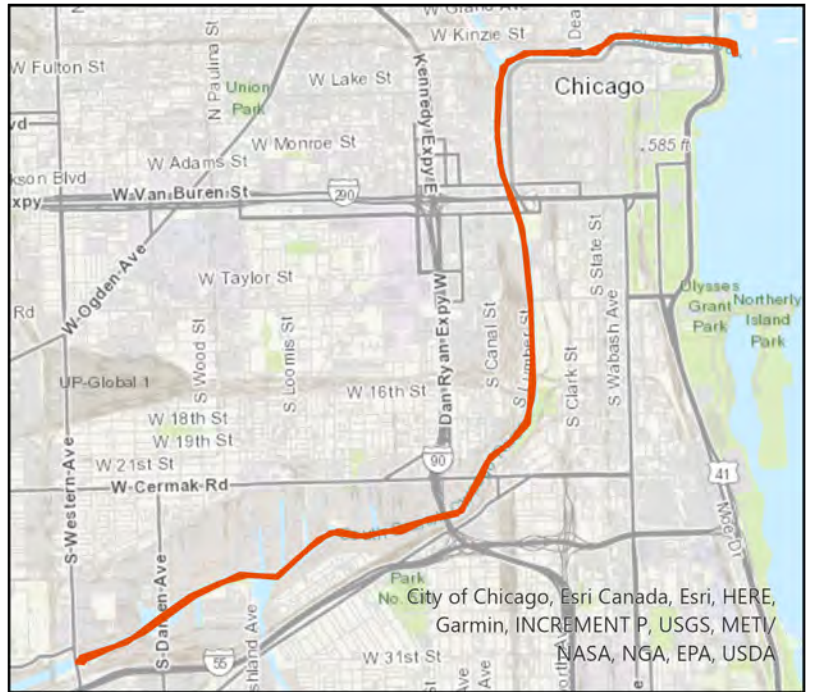
Pilot: parnells.mwrđ      Date: 7/21/2021  
 Boat: Work Boat (WB1)      # of Pilots: 1  
 # of Hoisters: 0      # of MLAS: 1

## Routine Operations

### Location (Waterways):

- No Zone 1: North Branch and North Shore Channel, Kinzie Street to Main Street
- Yes Zone 2: Chicago River and South Branch of the Chicago River, CRCW to Amtrak
- No Zone 3: South Branch Chicago River and South Fork of the SBCR, Amtrak to RAPS
- Yes Zone 4: Chicago Sanitary & Ship Canal, Damen Avenue to Cal-Sag Junction
- No Zone 5: Cal-Sag Channel and Little Calumet River, Bishop Ford to Cal-Sag Junction
- No Other Zone:

0.00 Est. Amt. of Debris from Routine Operations (Cubic Yards)  
 (Note: one garbage bag = 50 gallons = 6.0 cubic feet = 0.25 cubic yards)



## Special Operations (CSO Events)

### Location (Waterways):

- A. Storm Number (If available at the time of Call out, or TBD and written in after event)
- B. All Clear Issued at: Date and Time (Call Systems Dispatcher at get official all clear)
- C. Start Time Date and Time (Must be within 24 hours of the all clear)
- D. Justification for delayed start if not within 24 hours of the all clear:

Mechanical failure: No	Unsafe conditions: No	
Fog: No	Limited Visibility: No	
Ice: No	Lightning: No	Other: No
Equipment icing: No	High Flow: No	
High Wind: No	Darkness: No	

### E. Additional Comments:

Est. Amt. of Debris from Special Operations (Cubic Yards): 0.00  
 (Note: one garbage bag = 50 gallons = 6.0 cubic feet = 0.25 cubic yards)

## Description and Possible Source

### Debris Type

Cans: No	Logs: No	Clothing/Apparel: No
Glass Bottles: No	Wood: No	Sporting Goods: No
Tree: No	Milk Crate: No	Rubber Material: No
Styrofoam: No	Condoms: No	Food: No
Plastic: No	Sanitary Napkin: No	Fish: No
Cardboard: No	Paper: No	
Other 1:	Other 5:	
Other 2:	Other 6:	
Other 3:	Other 7:	
Other 4:	Other 8:	



# Floatable Log FL2021-1226

Pilot: camposm@mwrd      Date: 7/21/2021  
 Boat: Debris Boat 1 (DB1)      # of Pilots: 1  
 # of Hoisters: 1      # of MLAS: 1

## Routine Operations

### Location (Waterways):

- No Zone 1: North Branch and North Shore Channel, Kinzie Street to Main Street
- No Zone 2: Chicago River and South Branch of the Chicago River, CRCW to Amtrak
- No Zone 3: South Branch Chicago River and South Fork of the SBCR, Amtrak to RAPS
- Yes Zone 4: Chicago Sanitary & Ship Canal, Damen Avenue to Cal-Sag Junction
- No Zone 5: Cal-Sag Channel and Little Calumet River, Bishop Ford to Cal-Sag Junction
- No Other Zone:

5.00 Est. Amt. of Debris from Routine Operations (Cubic Yards)  
 (Note: one garbage bag = 50 gallons = 6.0 cubic feet = 0.25 cubic yards)



## Special Operations (CSO Events)

### Location (Waterways):

- A. Storm Number      (If available at the time of Call out, or TBD and written in after event)
- B. All Clear Issued at:      Date and Time (Call Systems Dispatcher at get official all clear)
- C. Start Time      Date and Time (Must be within 24 hours of the all clear)
- D. Justification for delayed start if not within 24 hours of the all clear:

Mechanical failure: No	Unsafe conditions: No	
Fog: No	Limited Visibility: No	
Ice: No	Lightning: No	Other: No
Equipment icing: No	High Flow: No	
High Wind: No	Darkness: No	

### E. Additional Comments:

Est. Amt. of Debris from Special Operations (Cubic Yards): 0.00  
 (Note: one garbage bag = 50 gallons = 6.0 cubic feet = 0.25 cubic yards)

## Description and Possible Source

### Debris Type

Cans: No	Logs: Yes	Clothing/Apparel: No
Glass Bottles: No	Wood: No	Sporting Goods: No
Tree: No	Milk Crate: No	Rubber Material: No
Styrofoam: No	Condoms: No	Food: No
Plastic: No	Sanitary Napkin: No	Fish: No
Cardboard: No	Paper: No	
Other 1:	Other 5:	
Other 2:	Other 6:	
Other 3:	Other 7:	
Other 4:	Other 8:	









# Floatable Log FL2021-1234

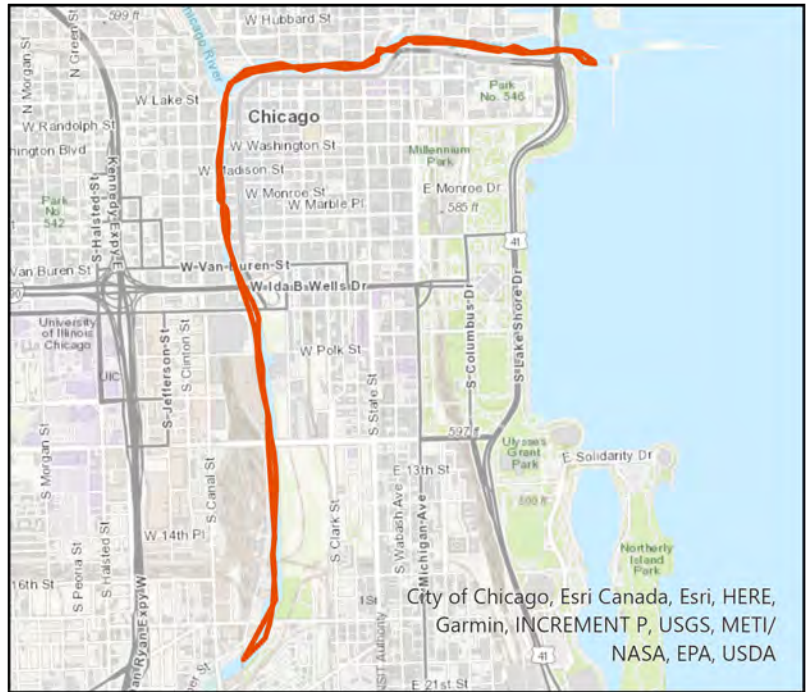
Pilot: parnells.mwrld      Date: 7/23/2021  
 Boat: Skimmer Boat 2 (SB2)      # of Pilots: 1  
 # of Hoisters: 0      # of MLAS: 1

## Routine Operations

### Location (Waterways):

- No Zone 1: North Branch and North Shore Channel, Kinzie Street to Main Street
- Yes Zone 2: Chicago River and South Branch of the Chicago River, CRCW to Amtrak
- No Zone 3: South Branch Chicago River and South Fork of the SBCR, Amtrak to RAPS
- No Zone 4: Chicago Sanitary & Ship Canal, Damen Avenue to Cal-Sag Junction
- No Zone 5: Cal-Sag Channel and Little Calumet River, Bishop Ford to Cal-Sag Junction
- No Other Zone:

0.25 Est. Amt. of Debris from Routine Operations (Cubic Yards)  
 (Note: one garbage bag = 50 gallons = 6.0 cubic feet = 0.25 cubic yards)



## Special Operations (CSO Events)

### Location (Waterways):

- A. Storm Number (If available at the time of Call out, or TBD and written in after event)
- B. All Clear Issued at: Date and Time (Call Systems Dispatcher at get official all clear)
- C. Start Time Date and Time (Must be within 24 hours of the all clear)
- D. Justification for delayed start if not within 24 hours of the all clear:

Mechanical failure: No	Unsafe conditions: No	
Fog: No	Limited Visibility: No	
Ice: No	Lightning: No	Other: No
Equipment icing: No	High Flow: No	
High Wind: No	Darkness: No	

### E. Additional Comments:

Est. Amt. of Debris from Special Operations (Cubic Yards): 0.00  
 (Note: one garbage bag = 50 gallons = 6.0 cubic feet = 0.25 cubic yards)

## Description and Possible Source

### Debris Type

Cans: Yes	Logs: No	Clothing/Apparel: No
Glass Bottles: Yes	Wood: Yes	Sporting Goods: No
Tree: Yes	Milk Crate: Yes	Rubber Material: No
Styrofoam: Yes	Condoms: No	Food: No
Plastic: Yes	Sanitary Napkin: No	Fish: No
Cardboard: Yes	Paper: Yes	
Other 1:	Other 5:	
Other 2:	Other 6:	
Other 3:	Other 7:	
Other 4:	Other 8:	

# Floatable Log FL2021-1235

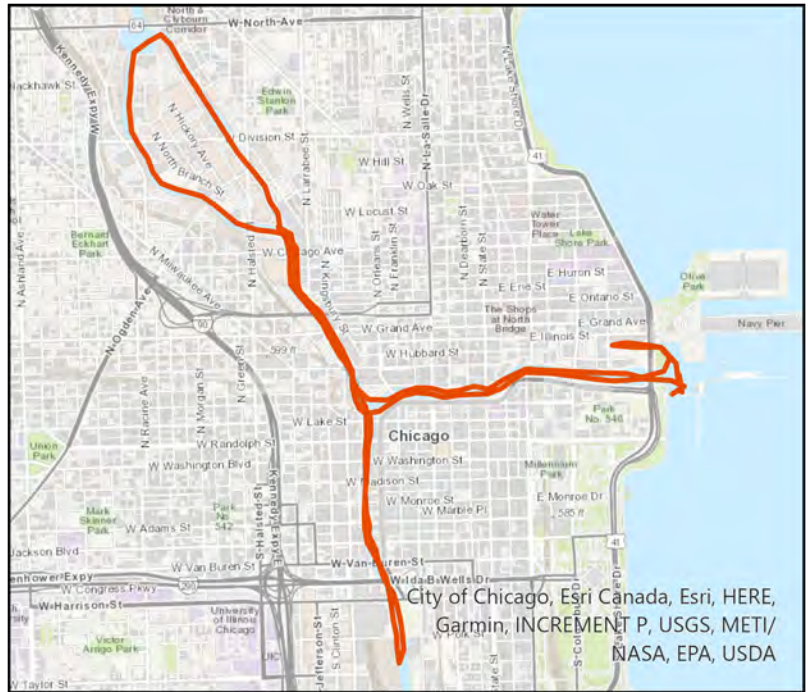
Pilot: patelk6@mwrdr.org      Date: 7/23/2021  
 Boat: Skimmer Boat 1 (SB1)      # of Pilots: 1  
 # of Hoisters: 0      # of MLAS: 1

## Routine Operations

### Location (Waterways):

- Yes Zone 1: North Branch and North Shore Channel, Kinzie Street to Main Street
- Yes Zone 2: Chicago River and South Branch of the Chicago River, CRCW to Amtrak
- No Zone 3: South Branch Chicago River and South Fork of the SBCR, Amtrak to RAPS
- No Zone 4: Chicago Sanitary & Ship Canal, Damen Avenue to Cal-Sag Junction
- No Zone 5: Cal-Sag Channel and Little Calumet River, Bishop Ford to Cal-Sag Junction
- No Other Zone:

1.50 Est. Amt. of Debris from Routine Operations (Cubic Yards)  
 (Note: one garbage bag = 50 gallons = 6.0 cubic feet = 0.25 cubic yards)



## Special Operations (CSO Events)

### Location (Waterways):

- A. Storm Number (If available at the time of Call out, or TBD and written in after event)
- B. All Clear Issued at: Date and Time (Call Systems Dispatcher at get official all clear)
- C. Start Time Date and Time (Must be within 24 hours of the all clear)
- D. Justification for delayed start if not within 24 hours of the all clear:
  - Mechanical failure: No      Unsafe conditions: No
  - Fog: No      Limited Visibility: No
  - Ice: No      Lightning: No      Other: No
  - Equipment icing: No      High Flow: No
  - High Wind: No      Darkness: No

### E. Additional Comments:

Est. Amt. of Debris from Special Operations (Cubic Yards): 0.00  
 (Note: one garbage bag = 50 gallons = 6.0 cubic feet = 0.25 cubic yards)

## Description and Possible Source

### Debris Type

- |                    |                     |                      |
|--------------------|---------------------|----------------------|
| Cans: Yes          | Logs: Yes           | Clothing/Apparel: No |
| Glass Bottles: Yes | Wood: No            | Sporting Goods: Yes  |
| Tree: Yes          | Milk Crate: No      | Rubber Material: Yes |
| Styrofoam: Yes     | Condoms: No         | Food: No             |
| Plastic: Yes       | Sanitary Napkin: No | Fish: No             |
| Cardboard: No      | Paper: Yes          |                      |
| Other 1: cooler    | Other 5:            |                      |
| Other 2:           | Other 6:            |                      |
| Other 3:           | Other 7:            |                      |
| Other 4:           | Other 8:            |                      |





# Floatable Log FL2021-1237

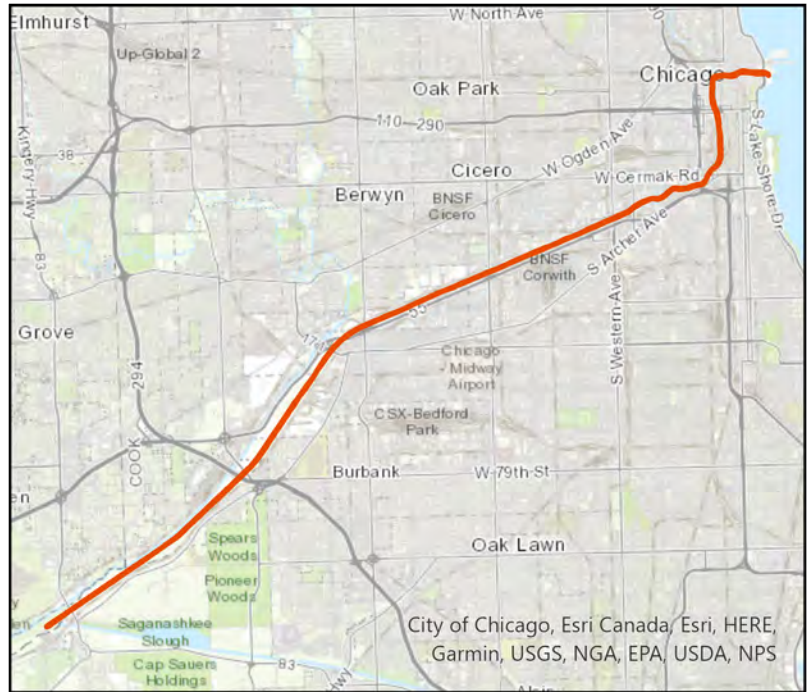
Pilot: camposm@mwrd      Date: 7/25/2021  
Boat: Work Boat (WB1)      # of Pilots: 1  
# of Hoisters: 0      # of MLAS: 1

## Routine Operations

### Location (Waterways):

- No Zone 1: North Branch and North Shore Channel, Kinzie Street to Main Street
- Yes Zone 2: Chicago River and South Branch of the Chicago River, CRCW to Amtrak
- Yes Zone 3: South Branch Chicago River and South Fork of the SBCR, Amtrak to RAPS
- Yes Zone 4: Chicago Sanitary & Ship Canal, Damen Avenue to Cal-Sag Junction
- No Zone 5: Cal-Sag Channel and Little Calumet River, Bishop Ford to Cal-Sag Junction
- No Other Zone:

0.00 Est. Amt. of Debris from Routine Operations (Cubic Yards)  
(Note: one garbage bag = 50 gallons = 6.0 cubic feet = 0.25 cubic yards)



## Special Operations (CSO Events)

### Location (Waterways):

- A. Storm Number 19 (If available at the time of Call out, or TBD and written in after event)
- B. All Clear Issued at: 7/24/2021 8:30:00 PM Date and Time (Call Systems Dispatcher at get official all clear)
- C. Start Time 7/25/2021 7:00:00 AM Date and Time (Must be within 24 hours of the all clear)
- D. Justification for delayed start if not within 24 hours of the all clear:

Mechanical failure: No	Unsafe conditions: No	
Fog: No	Limited Visibility: No	
Ice: No	Lightning: No	Other: No
Equipment icing: No	High Flow: No	
High Wind: No	Darkness: No	

### E. Additional Comments:

Est. Amt. of Debris from Special Operations (Cubic Yards): 1.00  
(Note: one garbage bag = 50 gallons = 6.0 cubic feet = 0.25 cubic yards)

## Description and Possible Source

### Debris Type

Cans: Yes	Logs: Yes	Clothing/Apparel: No
Glass Bottles: Yes	Wood: No	Sporting Goods: No
Tree: No	Milk Crate: No	Rubber Material: No
Styrofoam: Yes	Condoms: No	Food: No
Plastic: Yes	Sanitary Napkin: No	Fish: No
Cardboard: Yes	Paper: No	
Other 1: ladder	Other 5:	
Other 2:	Other 6:	
Other 3:	Other 7:	
Other 4:	Other 8:	

# Floatable Log FL2021-1240

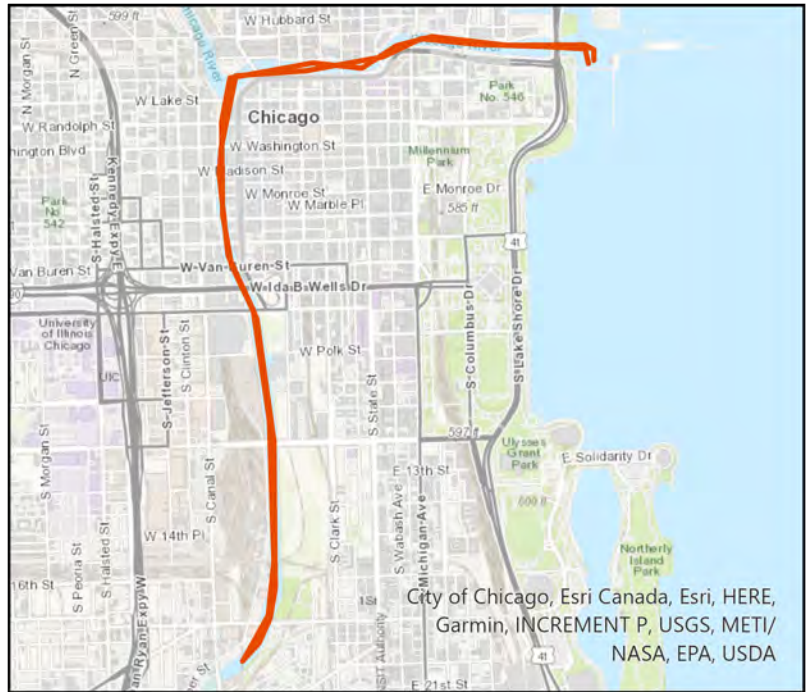
Pilot: parnells.mwrld      Date: 7/26/2021  
 Boat: Skimmer Boat 2 (SB2)      # of Pilots: 1  
 # of Hoisters: 0      # of MLAS: 1

## Routine Operations

### Location (Waterways):

- No Zone 1: North Branch and North Shore Channel, Kinzie Street to Main Street
- Yes Zone 2: Chicago River and South Branch of the Chicago River, CRCW to Amtrak
- No Zone 3: South Branch Chicago River and South Fork of the SBCR, Amtrak to RAPS
- No Zone 4: Chicago Sanitary & Ship Canal, Damen Avenue to Cal-Sag Junction
- No Zone 5: Cal-Sag Channel and Little Calumet River, Bishop Ford to Cal-Sag Junction
- No Other Zone:

0.15 Est. Amt. of Debris from Routine Operations (Cubic Yards)  
 (Note: one garbage bag = 50 gallons = 6.0 cubic feet = 0.25 cubic yards)



## Special Operations (CSO Events)

### Location (Waterways):

- A. Storm Number      (If available at the time of Call out, or TBD and written in after event)
- B. All Clear Issued at:      Date and Time (Call Systems Dispatcher at get official all clear)
- C. Start Time      Date and Time (Must be within 24 hours of the all clear)
- D. Justification for delayed start if not within 24 hours of the all clear:

Mechanical failure: No	Unsafe conditions: No	
Fog: No	Limited Visibility: No	
Ice: No	Lightning: No	Other: No
Equipment icing: No	High Flow: No	
High Wind: No	Darkness: No	

### E. Additional Comments:

Est. Amt. of Debris from Special Operations (Cubic Yards): 0.00  
 (Note: one garbage bag = 50 gallons = 6.0 cubic feet = 0.25 cubic yards)

## Description and Possible Source

### Debris Type

Cans: Yes	Logs: No	Clothing/Apparel: No
Glass Bottles: Yes	Wood: No	Sporting Goods: No
Tree: No	Milk Crate: No	Rubber Material: No
Styrofoam: Yes	Condoms: Yes	Food: No
Plastic: Yes	Sanitary Napkin: No	Fish: No
Cardboard: Yes	Paper: Yes	
Other 1:	Other 5:	
Other 2:	Other 6:	
Other 3:	Other 7:	
Other 4:	Other 8:	



# Floatable Log FL2021-1239

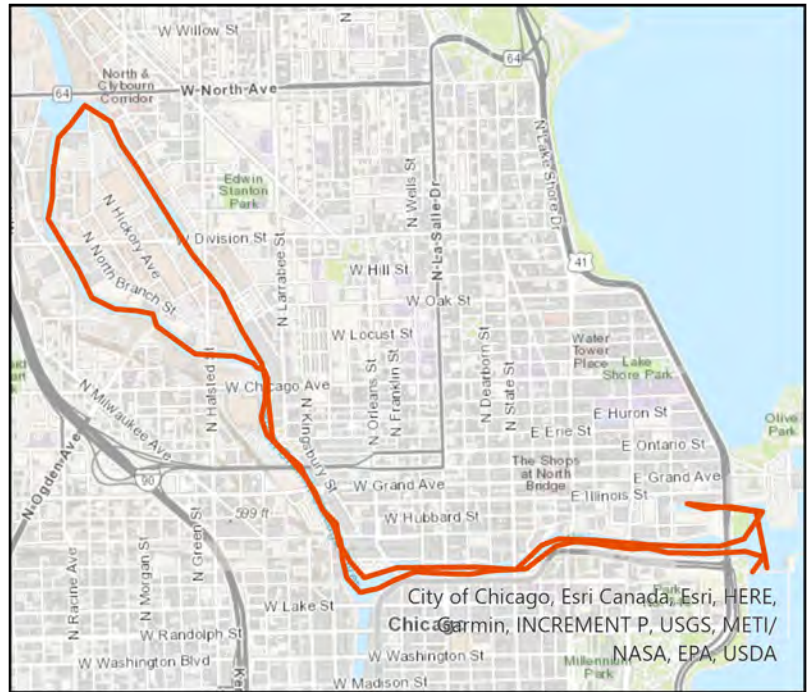
Pilot: patelk6@mwrdr.org      Date: 7/26/2021  
 Boat: Skimmer Boat 1 (SB1)      # of Pilots: 1  
 # of Hoisters: 0      # of MLAS: 1

## Routine Operations

Location (Waterways):

- Yes Zone 1: North Branch and North Shore Channel, Kinzie Street to Main Street
- Yes Zone 2: Chicago River and South Branch of the Chicago River, CRCW to Amtrak
- No Zone 3: South Branch Chicago River and South Fork of the SBCR, Amtrak to RAPS
- No Zone 4: Chicago Sanitary & Ship Canal, Damen Avenue to Cal-Sag Junction
- No Zone 5: Cal-Sag Channel and Little Calumet River, Bishop Ford to Cal-Sag Junction
- No Other Zone:

2.00 Est. Amt. of Debris from Routine Operations (Cubic Yards)  
 (Note: one garbage bag = 50 gallons = 6.0 cubic feet = 0.25 cubic yards)



## Special Operations (CSO Events)

Location (Waterways):

- A. Storm Number (If available at the time of Call out, or TBD and written in after event)
- B. All Clear Issued at: Date and Time (Call Systems Dispatcher at get official all clear)
- C. Start Time Date and Time (Must be within 24 hours of the all clear)
- D. Justification for delayed start if not within 24 hours of the all clear:

Mechanical failure: No	Unsafe conditions: No	
Fog: No	Limited Visibility: No	
Ice: No	Lightning: No	Other: No
Equipment icing: No	High Flow: No	
High Wind: No	Darkness: No	

E. Additional Comments:

Est. Amt. of Debris from Special Operations (Cubic Yards): 0.00  
 (Note: one garbage bag = 50 gallons = 6.0 cubic feet = 0.25 cubic yards)

## Description and Possible Source

Debris Type

Cans: Yes	Logs: Yes	Clothing/Apparel: No
Glass Bottles: Yes	Wood: No	Sporting Goods: Yes
Tree: Yes	Milk Crate: No	Rubber Material: Yes
Styrofoam: Yes	Condoms: No	Food: Yes
Plastic: Yes	Sanitary Napkin: No	Fish: No
Cardboard: No	Paper: Yes	
Other 1:	Other 5:	
Other 2:	Other 6:	
Other 3:	Other 7:	
Other 4:	Other 8:	

# Floatable Log FL2021-1241

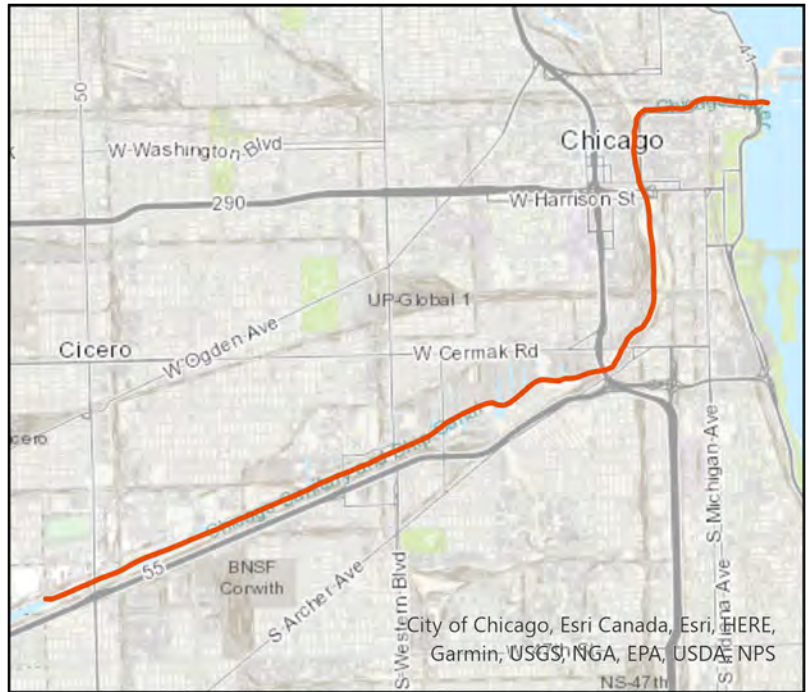
Pilot: camposm@mwrd      Date: 7/26/2021  
 Boat: Debris Boat 1 (DB1)      # of Pilots: 1  
 # of Hoisters: 1      # of MLAS: 1

## Routine Operations

### Location (Waterways):

- No Zone 1: North Branch and North Shore Channel, Kinzie Street to Main Street
- Yes Zone 2: Chicago River and South Branch of the Chicago River, CRCW to Amtrak
- Yes Zone 3: South Branch Chicago River and South Fork of the SBCR, Amtrak to RAPS
- Yes Zone 4: Chicago Sanitary & Ship Canal, Damen Avenue to Cal-Sag Junction
- No Zone 5: Cal-Sag Channel and Little Calumet River, Bishop Ford to Cal-Sag Junction
- No Other Zone:

7.00 Est. Amt. of Debris from Routine Operations (Cubic Yards)  
 (Note: one garbage bag = 50 gallons = 6.0 cubic feet = 0.25 cubic yards)



## Special Operations (CSO Events)

### Location (Waterways):

- A. Storm Number      (If available at the time of Call out, or TBD and written in after event)
- B. All Clear Issued at:      Date and Time (Call Systems Dispatcher at get official all clear)
- C. Start Time      Date and Time (Must be within 24 hours of the all clear)
- D. Justification for delayed start if not within 24 hours of the all clear:

Mechanical failure: No	Unsafe conditions: No	
Fog: No	Limited Visibility: No	
Ice: No	Lightning: No	Other: No
Equipment icing: No	High Flow: No	
High Wind: No	Darkness: No	

### E. Additional Comments:

Est. Amt. of Debris from Special Operations (Cubic Yards): 0.00  
 (Note: one garbage bag = 50 gallons = 6.0 cubic feet = 0.25 cubic yards)

## Description and Possible Source

### Debris Type

Cans: No	Logs: Yes	Clothing/Apparel: No
Glass Bottles: No	Wood: No	Sporting Goods: No
Tree: No	Milk Crate: No	Rubber Material: No
Styrofoam: No	Condoms: No	Food: No
Plastic: No	Sanitary Napkin: No	Fish: No
Cardboard: No	Paper: No	
Other 1:	Other 5:	
Other 2:	Other 6:	
Other 3:	Other 7:	
Other 4:	Other 8:	

# Floatable Log FL2021-1243

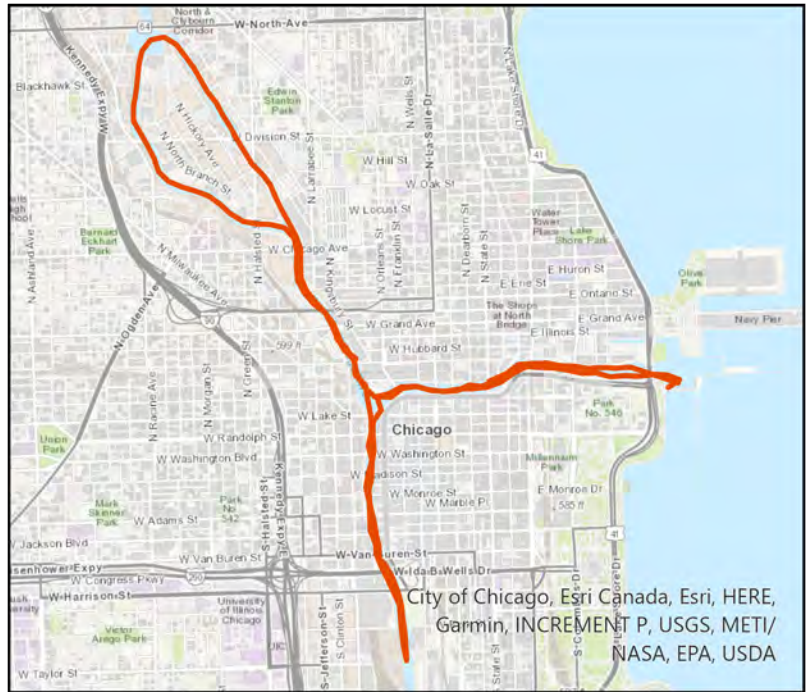
Pilot: parnells.mwrđ      Date: 7/27/2021  
 Boat: Skimmer Boat 2 (SB2)      # of Pilots: 1  
 # of Hoisters: 0      # of MLAS: 1

## Routine Operations

### Location (Waterways):

- Yes Zone 1: North Branch and North Shore Channel, Kinzie Street to Main Street
- Yes Zone 2: Chicago River and South Branch of the Chicago River, CRCW to Amtrak
- No Zone 3: South Branch Chicago River and South Fork of the SBCR, Amtrak to RAPS
- No Zone 4: Chicago Sanitary & Ship Canal, Damen Avenue to Cal-Sag Junction
- No Zone 5: Cal-Sag Channel and Little Calumet River, Bishop Ford to Cal-Sag Junction
- No Other Zone:

2.25 Est. Amt. of Debris from Routine Operations (Cubic Yards)  
 (Note: one garbage bag = 50 gallons = 6.0 cubic feet = 0.25 cubic yards)



## Special Operations (CSO Events)

### Location (Waterways):

- A. Storm Number      (If available at the time of Call out, or TBD and written in after event)
- B. All Clear Issued at:      Date and Time (Call Systems Dispatcher at get official all clear)
- C. Start Time      Date and Time (Must be within 24 hours of the all clear)
- D. Justification for delayed start if not within 24 hours of the all clear:

Mechanical failure: No	Unsafe conditions: No	
Fog: No	Limited Visibility: No	
Ice: No	Lightning: No	Other: No
Equipment icing: No	High Flow: No	
High Wind: No	Darkness: No	

### E. Additional Comments:

Est. Amt. of Debris from Special Operations (Cubic Yards): 0.00  
 (Note: one garbage bag = 50 gallons = 6.0 cubic feet = 0.25 cubic yards)

## Description and Possible Source

### Debris Type

Cans: Yes	Logs: Yes	Clothing/Apparel: Yes
Glass Bottles: Yes	Wood: Yes	Sporting Goods: Yes
Tree: Yes	Milk Crate: No	Rubber Material: No
Styrofoam: Yes	Condoms: Yes	Food: Yes
Plastic: Yes	Sanitary Napkin: No	Fish: No
Cardboard: Yes	Paper: Yes	
Other 1:	Other 5:	
Other 2:	Other 6:	
Other 3:	Other 7:	
Other 4:	Other 8:	







# Floatable Log FL2021-1245

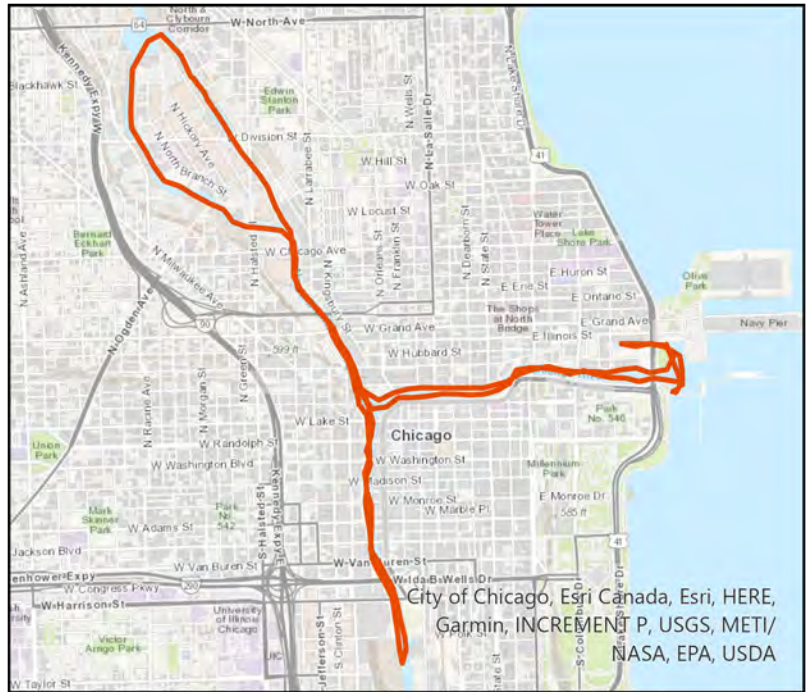
Pilot: patelk6@mwrdr.org      Date: 7/28/2021  
 Boat: Skimmer Boat 1 (SB1)      # of Pilots: 1  
 # of Hoisters: 0      # of MLAS: 1

## Routine Operations

### Location (Waterways):

- Yes Zone 1: North Branch and North Shore Channel, Kinzie Street to Main Street
- Yes Zone 2: Chicago River and South Branch of the Chicago River, CRCW to Amtrak
- No Zone 3: South Branch Chicago River and South Fork of the SBCR, Amtrak to RAPS
- No Zone 4: Chicago Sanitary & Ship Canal, Damen Avenue to Cal-Sag Junction
- No Zone 5: Cal-Sag Channel and Little Calumet River, Bishop Ford to Cal-Sag Junction
- No Other Zone:

2.00 Est. Amt. of Debris from Routine Operations (Cubic Yards)  
 (Note: one garbage bag = 50 gallons = 6.0 cubic feet = 0.25 cubic yards)



## Special Operations (CSO Events)

### Location (Waterways):

- A. Storm Number (If available at the time of Call out, or TBD and written in after event)
- B. All Clear Issued at: Date and Time (Call Systems Dispatcher at get official all clear)
- C. Start Time Date and Time (Must be within 24 hours of the all clear)
- D. Justification for delayed start if not within 24 hours of the all clear:

Mechanical failure: No	Unsafe conditions: No	
Fog: No	Limited Visibility: No	
Ice: No	Lightning: No	Other: No
Equipment icing: No	High Flow: No	
High Wind: No	Darkness: No	

### E. Additional Comments:

Est. Amt. of Debris from Special Operations (Cubic Yards): 0.00  
 (Note: one garbage bag = 50 gallons = 6.0 cubic feet = 0.25 cubic yards)

## Description and Possible Source

### Debris Type

Cans: Yes	Logs: Yes	Clothing/Apparel: No
Glass Bottles: Yes	Wood: No	Sporting Goods: Yes
Tree: Yes	Milk Crate: No	Rubber Material: Yes
Styrofoam: Yes	Condoms: No	Food: Yes
Plastic: Yes	Sanitary Napkin: No	Fish: No
Cardboard: No	Paper: Yes	
Other 1:	Other 5:	
Other 2:	Other 6:	
Other 3:	Other 7:	
Other 4:	Other 8:	





# Floatable Log FL2021-1248

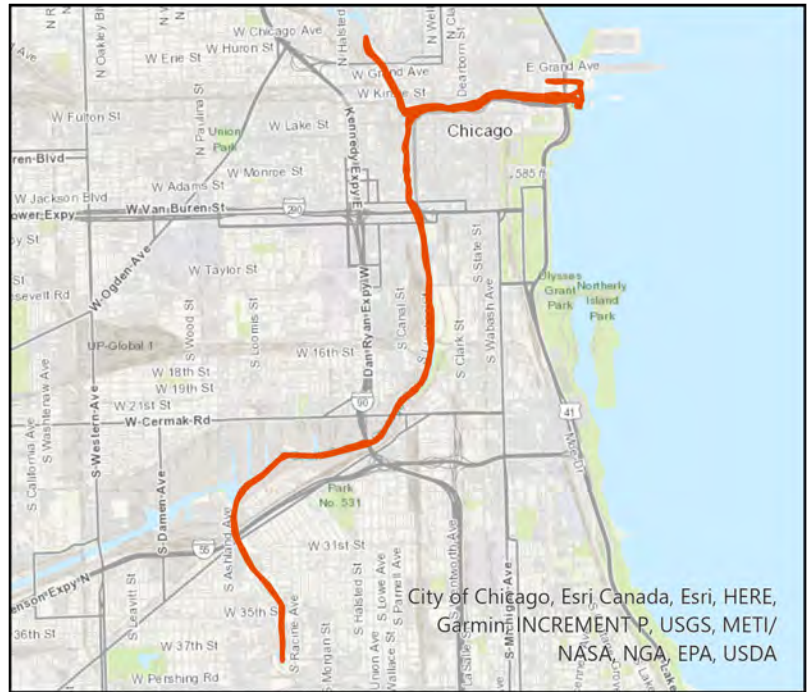
Pilot: patelk6@mwrdr.org      Date: 7/29/2021  
 Boat: Skimmer Boat 1 (SB1)      # of Pilots: 1  
 # of Hoisters: 0      # of MLAS: 1

## Routine Operations

### Location (Waterways):

- Yes Zone 1: North Branch and North Shore Channel, Kinzie Street to Main Street
- Yes Zone 2: Chicago River and South Branch of the Chicago River, CRCW to Amtrak
- Yes Zone 3: South Branch Chicago River and South Fork of the SBCR, Amtrak to RAPS
- No Zone 4: Chicago Sanitary & Ship Canal, Damen Avenue to Cal-Sag Junction
- No Zone 5: Cal-Sag Channel and Little Calumet River, Bishop Ford to Cal-Sag Junction
- No Other Zone:

0.25 Est. Amt. of Debris from Routine Operations (Cubic Yards)  
 (Note: one garbage bag = 50 gallons = 6.0 cubic feet = 0.25 cubic yards)



## Special Operations (CSO Events)

### Location (Waterways):

- A. Storm Number      (If available at the time of Call out, or TBD and written in after event)
- B. All Clear Issued at:      Date and Time (Call Systems Dispatcher at get official all clear)
- C. Start Time      Date and Time (Must be within 24 hours of the all clear)
- D. Justification for delayed start if not within 24 hours of the all clear:

Mechanical failure: No	Unsafe conditions: No	
Fog: No	Limited Visibility: No	
Ice: No	Lightning: No	Other: No
Equipment icing: No	High Flow: No	
High Wind: No	Darkness: No	

### E. Additional Comments:

Est. Amt. of Debris from Special Operations (Cubic Yards): 0.00  
 (Note: one garbage bag = 50 gallons = 6.0 cubic feet = 0.25 cubic yards)

## Description and Possible Source

### Debris Type

Cans: Yes	Logs: No	Clothing/Apparel: No
Glass Bottles: Yes	Wood: No	Sporting Goods: Yes
Tree: Yes	Milk Crate: No	Rubber Material: Yes
Styrofoam: Yes	Condoms: No	Food: Yes
Plastic: Yes	Sanitary Napkin: No	Fish: No
Cardboard: Yes	Paper: Yes	
Other 1:	Other 5:	
Other 2:	Other 6:	
Other 3:	Other 7:	
Other 4:	Other 8:	





# Floatable Log FL2021-1251

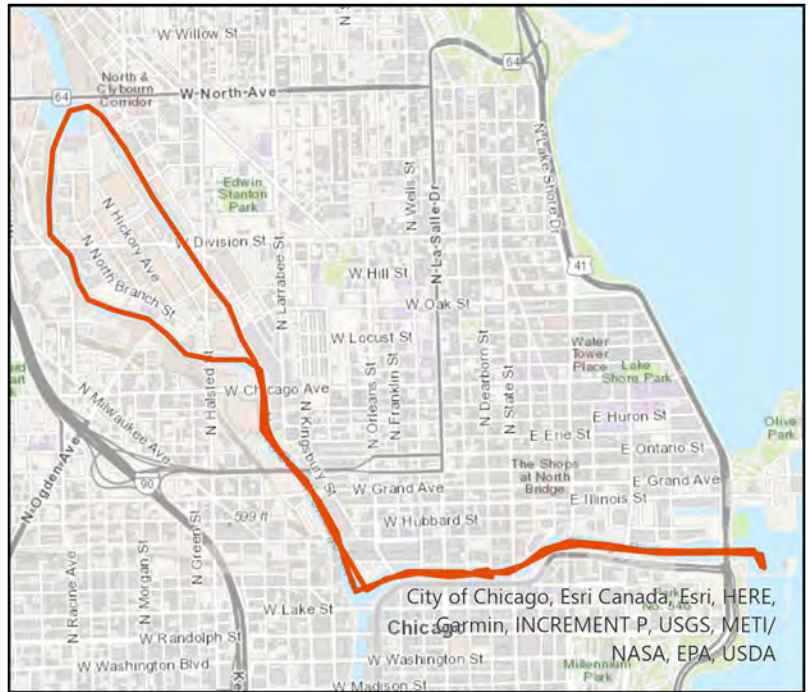
Pilot: parnells.mwrđ      Date: 7/30/2021  
 Boat: Skimmer Boat 2 (SB2)      # of Pilots: 1  
 # of Hoisters: 0      # of MLAS: 0

## Routine Operations

Location (Waterways):

- Yes Zone 1: North Branch and North Shore Channel, Kinzie Street to Main Street
- Yes Zone 2: Chicago River and South Branch of the Chicago River, CRCW to Amtrak
- No Zone 3: South Branch Chicago River and South Fork of the SBCR, Amtrak to RAPS
- No Zone 4: Chicago Sanitary & Ship Canal, Damen Avenue to Cal-Sag Junction
- No Zone 5: Cal-Sag Channel and Little Calumet River, Bishop Ford to Cal-Sag Junction
- No Other Zone:

0.15 Est. Amt. of Debris from Routine Operations (Cubic Yards)  
 (Note: one garbage bag = 50 gallons = 6.0 cubic feet = 0.25 cubic yards)



## Special Operations (CSO Events)

Location (Waterways):

- A. Storm Number (If available at the time of Call out, or TBD and written in after event)
- B. All Clear Issued at: Date and Time (Call Systems Dispatcher at get official all clear)
- C. Start Time Date and Time (Must be within 24 hours of the all clear)
- D. Justification for delayed start if not within 24 hours of the all clear:

Mechanical failure: No	Unsafe conditions: No	
Fog: No	Limited Visibility: No	
Ice: No	Lightning: No	Other: No
Equipment icing: No	High Flow: No	
High Wind: No	Darkness: No	

E. Additional Comments:

Est. Amt. of Debris from Special Operations (Cubic Yards): 0.00  
 (Note: one garbage bag = 50 gallons = 6.0 cubic feet = 0.25 cubic yards)

## Description and Possible Source

Debris Type

Cans: Yes	Logs: No	Clothing/Apparel: No
Glass Bottles: Yes	Wood: No	Sporting Goods: No
Tree: Yes	Milk Crate: No	Rubber Material: No
Styrofoam: Yes	Condoms: No	Food: No
Plastic: Yes	Sanitary Napkin: No	Fish: No
Cardboard: No	Paper: Yes	
Other 1:	Other 5:	
Other 2:	Other 6:	
Other 3:	Other 7:	
Other 4:	Other 8:	

# Floatable Log FL2021-1249

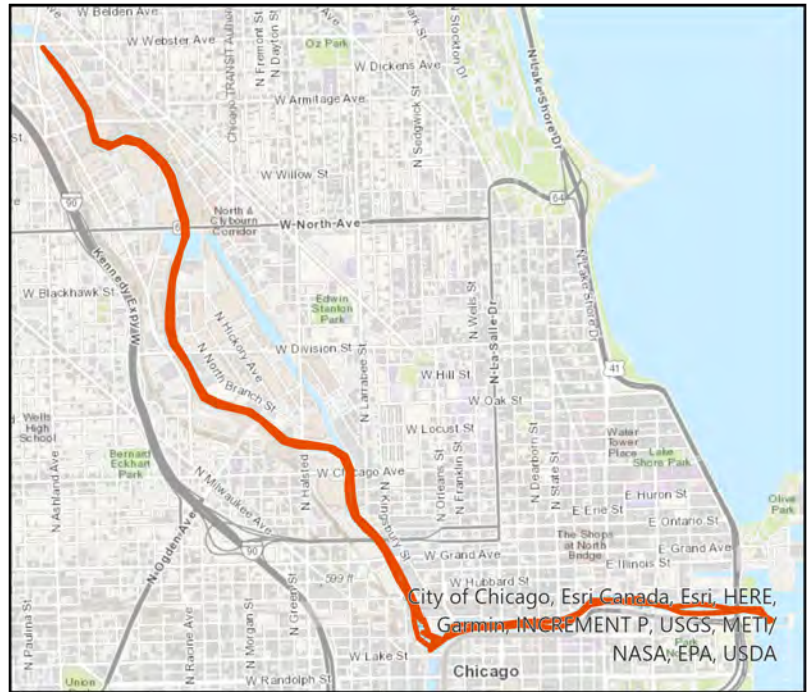
Pilot: camposm@mwrld      Date: 7/30/2021  
 Boat: Debris Boat 1 (DB1)      # of Pilots: 1  
 # of Hoisters: 1      # of MLAS: 2

## Routine Operations

### Location (Waterways):

- Yes Zone 1: North Branch and North Shore Channel, Kinzie Street to Main Street
- Yes Zone 2: Chicago River and South Branch of the Chicago River, CRCW to Amtrak
- No Zone 3: South Branch Chicago River and South Fork of the SBCR, Amtrak to RAPS
- No Zone 4: Chicago Sanitary & Ship Canal, Damen Avenue to Cal-Sag Junction
- No Zone 5: Cal-Sag Channel and Little Calumet River, Bishop Ford to Cal-Sag Junction
- No Other Zone:

15.0 Est. Amt. of Debris from Routine Operations (Cubic Yards)  
 (Note: one garbage bag = 50 gallons = 6.0 cubic feet = 0.25 cubic yards)



## Special Operations (CSO Events)

### Location (Waterways):

- A. Storm Number (If available at the time of Call out, or TBD and written in after event)
- B. All Clear Issued at: Date and Time (Call Systems Dispatcher at get official all clear)
- C. Start Time Date and Time (Must be within 24 hours of the all clear)
- D. Justification for delayed start if not within 24 hours of the all clear:

Mechanical failure: No	Unsafe conditions: No	
Fog: No	Limited Visibility: No	
Ice: No	Lightning: No	Other: No
Equipment icing: No	High Flow: No	
High Wind: No	Darkness: No	

### E. Additional Comments:

Est. Amt. of Debris from Special Operations (Cubic Yards): 0.00  
 (Note: one garbage bag = 50 gallons = 6.0 cubic feet = 0.25 cubic yards)

## Description and Possible Source

### Debris Type

Cans: No	Logs: Yes	Clothing/Apparel: No
Glass Bottles: No	Wood: No	Sporting Goods: No
Tree: No	Milk Crate: No	Rubber Material: No
Styrofoam: No	Condoms: No	Food: No
Plastic: No	Sanitary Napkin: No	Fish: No
Cardboard: No	Paper: No	
Other 1:	Other 5:	
Other 2:	Other 6:	
Other 3:	Other 7:	
Other 4:	Other 8:	

# Floatable Log FL2021-1250

Pilot: patelk6@mwrdr.org      Date: 7/30/2021  
 Boat: Skimmer Boat 1 (SB1)      # of Pilots: 1  
 # of Hoisters: 0      # of MLAS: 1

## Routine Operations

### Location (Waterways):

- Yes Zone 1: North Branch and North Shore Channel, Kinzie Street to Main Street
- Yes Zone 2: Chicago River and South Branch of the Chicago River, CRCW to Amtrak
- No Zone 3: South Branch Chicago River and South Fork of the SBCR, Amtrak to RAPS
- No Zone 4: Chicago Sanitary & Ship Canal, Damen Avenue to Cal-Sag Junction
- No Zone 5: Cal-Sag Channel and Little Calumet River, Bishop Ford to Cal-Sag Junction
- No Other Zone:

0.10 Est. Amt. of Debris from Routine Operations (Cubic Yards)  
 (Note: one garbage bag = 50 gallons = 6.0 cubic feet = 0.25 cubic yards)



City of Chicago, Esri Canada, Esri, HERE, Garmin, INCREMENT P, USGS, METI/NASA, EPA, USDA

## Special Operations (CSO Events)

### Location (Waterways):

- A. Storm Number (If available at the time of Call out, or TBD and written in after event)
- B. All Clear Issued at: Date and Time (Call Systems Dispatcher at get official all clear)
- C. Start Time Date and Time (Must be within 24 hours of the all clear)
- D. Justification for delayed start if not within 24 hours of the all clear:

Mechanical failure: No	Unsafe conditions: No	
Fog: No	Limited Visibility: No	
Ice: No	Lightning: No	Other: No
Equipment icing: No	High Flow: No	
High Wind: No	Darkness: No	

### E. Additional Comments:

Est. Amt. of Debris from Special Operations (Cubic Yards): 0.00  
 (Note: one garbage bag = 50 gallons = 6.0 cubic feet = 0.25 cubic yards)

## Description and Possible Source

### Debris Type

Cans: Yes	Logs: No	Clothing/Apparel: No
Glass Bottles: Yes	Wood: No	Sporting Goods: Yes
Tree: Yes	Milk Crate: No	Rubber Material: Yes
Styrofoam: Yes	Condoms: No	Food: No
Plastic: Yes	Sanitary Napkin: No	Fish: No
Cardboard: No	Paper: Yes	
Other 1: construction cone	Other 5:	
Other 2:	Other 6:	
Other 3:	Other 7:	
Other 4:	Other 8:	



# Floatable Log FL2021-1252

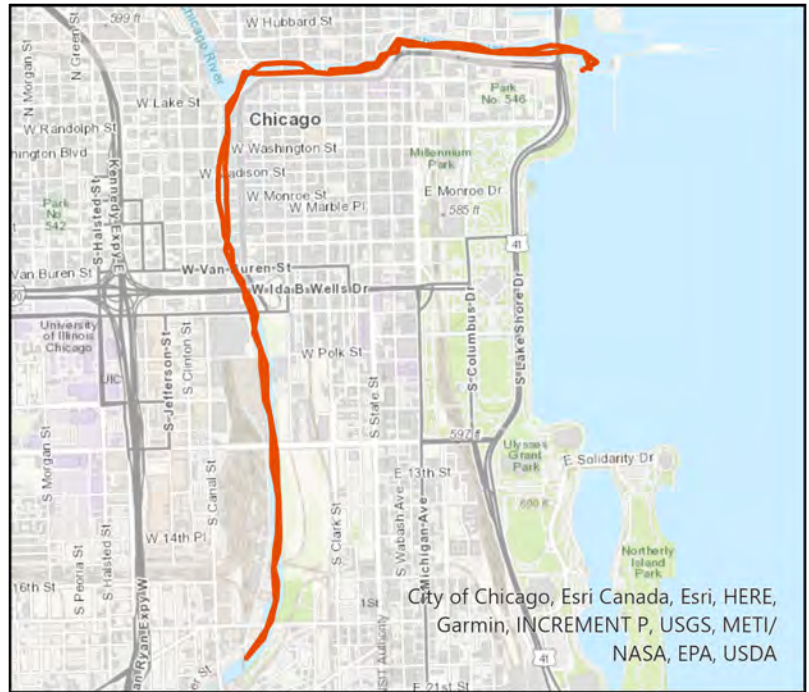
Pilot: parnells.mwrđ      Date: 8/2/2021  
 Boat: Skimmer Boat 2 (SB2)      # of Pilots: 1  
 # of Hoisters: 0      # of MLAS: 1

## Routine Operations

### Location (Waterways):

- No Zone 1: North Branch and North Shore Channel, Kinzie Street to Main Street
- Yes Zone 2: Chicago River and South Branch of the Chicago River, CRCW to Amtrak
- No Zone 3: South Branch Chicago River and South Fork of the SBCR, Amtrak to RAPS
- No Zone 4: Chicago Sanitary & Ship Canal, Damen Avenue to Cal-Sag Junction
- No Zone 5: Cal-Sag Channel and Little Calumet River, Bishop Ford to Cal-Sag Junction
- No Other Zone:

0.25 Est. Amt. of Debris from Routine Operations (Cubic Yards)  
 (Note: one garbage bag = 50 gallons = 6.0 cubic feet = 0.25 cubic yards)



## Special Operations (CSO Events)

### Location (Waterways):

- A. Storm Number (If available at the time of Call out, or TBD and written in after event)
- B. All Clear Issued at: Date and Time (Call Systems Dispatcher at get official all clear)
- C. Start Time Date and Time (Must be within 24 hours of the all clear)
- D. Justification for delayed start if not within 24 hours of the all clear:

Mechanical failure: No	Unsafe conditions: No	
Fog: No	Limited Visibility: No	
Ice: No	Lightning: No	Other: No
Equipment icing: No	High Flow: No	
High Wind: No	Darkness: No	

### E. Additional Comments:

Est. Amt. of Debris from Special Operations (Cubic Yards): 0.00  
 (Note: one garbage bag = 50 gallons = 6.0 cubic feet = 0.25 cubic yards)

## Description and Possible Source

### Debris Type

Cans: Yes	Logs: No	Clothing/Apparel: No
Glass Bottles: Yes	Wood: Yes	Sporting Goods: No
Tree: Yes	Milk Crate: No	Rubber Material: No
Styrofoam: Yes	Condoms: No	Food: No
Plastic: Yes	Sanitary Napkin: No	Fish: No
Cardboard: No	Paper: Yes	
Other 1:	Other 5:	
Other 2:	Other 6:	
Other 3:	Other 7:	
Other 4:	Other 8:	

# Floatable Log FL2021-1254

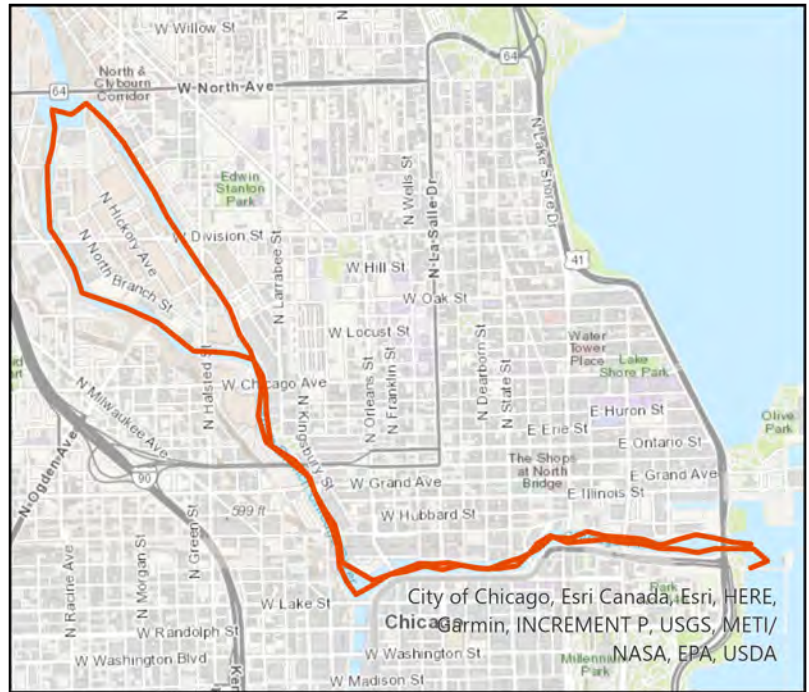
Pilot: patelk6@mwrdr.org      Date: 8/2/2021  
 Boat: Skimmer Boat 1 (SB1)      # of Pilots: 1  
 # of Hoisters: 0      # of MLAS: 1

## Routine Operations

### Location (Waterways):

- Yes Zone 1: North Branch and North Shore Channel, Kinzie Street to Main Street
- Yes Zone 2: Chicago River and South Branch of the Chicago River, CRCW to Amtrak
- No Zone 3: South Branch Chicago River and South Fork of the SBCR, Amtrak to RAPS
- No Zone 4: Chicago Sanitary & Ship Canal, Damen Avenue to Cal-Sag Junction
- No Zone 5: Cal-Sag Channel and Little Calumet River, Bishop Ford to Cal-Sag Junction
- No Other Zone:

0.25 Est. Amt. of Debris from Routine Operations (Cubic Yards)  
 (Note: one garbage bag = 50 gallons = 6.0 cubic feet = 0.25 cubic yards)



## Special Operations (CSO Events)

### Location (Waterways):

- A. Storm Number      (If available at the time of Call out, or TBD and written in after event)
- B. All Clear Issued at:      Date and Time (Call Systems Dispatcher at get official all clear)
- C. Start Time      Date and Time (Must be within 24 hours of the all clear)
- D. Justification for delayed start if not within 24 hours of the all clear:

Mechanical failure: No	Unsafe conditions: No	
Fog: No	Limited Visibility: No	
Ice: No	Lightning: No	Other: No
Equipment icing: No	High Flow: No	
High Wind: No	Darkness: No	

### E. Additional Comments:

Est. Amt. of Debris from Special Operations (Cubic Yards): 0.00  
 (Note: one garbage bag = 50 gallons = 6.0 cubic feet = 0.25 cubic yards)

## Description and Possible Source

### Debris Type

Cans: Yes	Logs: No	Clothing/Apparel: No
Glass Bottles: Yes	Wood: No	Sporting Goods: No
Tree: Yes	Milk Crate: No	Rubber Material: No
Styrofoam: Yes	Condoms: No	Food: No
Plastic: Yes	Sanitary Napkin: No	Fish: No
Cardboard: No	Paper: Yes	
Other 1:	Other 5:	
Other 2:	Other 6:	
Other 3:	Other 7:	
Other 4:	Other 8:	





# Floatable Log FL2021-1255

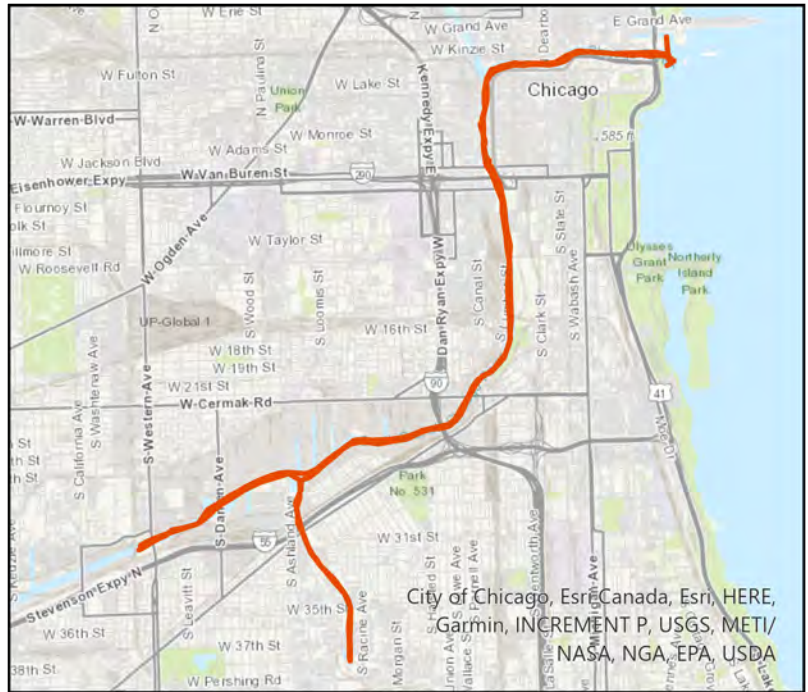
Pilot: patelk6@mwrdr.org      Date: 8/3/2021  
 Boat: Skimmer Boat 1 (SB1)      # of Pilots: 1  
 # of Hoisters: 0      # of MLAS: 0

## Routine Operations

### Location (Waterways):

- No Zone 1: North Branch and North Shore Channel, Kinzie Street to Main Street
- Yes Zone 2: Chicago River and South Branch of the Chicago River, CRCW to Amtrak
- Yes Zone 3: South Branch Chicago River and South Fork of the SBCR, Amtrak to RAPS
- Yes Zone 4: Chicago Sanitary & Ship Canal, Damen Avenue to Cal-Sag Junction
- No Zone 5: Cal-Sag Channel and Little Calumet River, Bishop Ford to Cal-Sag Junction
- No Other Zone:

0.05 Est. Amt. of Debris from Routine Operations (Cubic Yards)  
 (Note: one garbage bag = 50 gallons = 6.0 cubic feet = 0.25 cubic yards)



## Special Operations (CSO Events)

### Location (Waterways):

- A. Storm Number (If available at the time of Call out, or TBD and written in after event)
- B. All Clear Issued at: Date and Time (Call Systems Dispatcher at get official all clear)
- C. Start Time Date and Time (Must be within 24 hours of the all clear)
- D. Justification for delayed start if not within 24 hours of the all clear:

Mechanical failure: No	Unsafe conditions: No	
Fog: No	Limited Visibility: No	
Ice: No	Lightning: No	Other: No
Equipment icing: No	High Flow: No	
High Wind: No	Darkness: No	

### E. Additional Comments:

Est. Amt. of Debris from Special Operations (Cubic Yards): 0.00  
 (Note: one garbage bag = 50 gallons = 6.0 cubic feet = 0.25 cubic yards)

## Description and Possible Source

### Debris Type

Cans: Yes	Logs: No	Clothing/Apparel: No
Glass Bottles: No	Wood: No	Sporting Goods: No
Tree: Yes	Milk Crate: No	Rubber Material: No
Styrofoam: Yes	Condoms: No	Food: No
Plastic: Yes	Sanitary Napkin: No	Fish: No
Cardboard: No	Paper: No	
Other 1:	Other 5:	
Other 2:	Other 6:	
Other 3:	Other 7:	
Other 4:	Other 8:	

# Floatable Log FL2021-1256

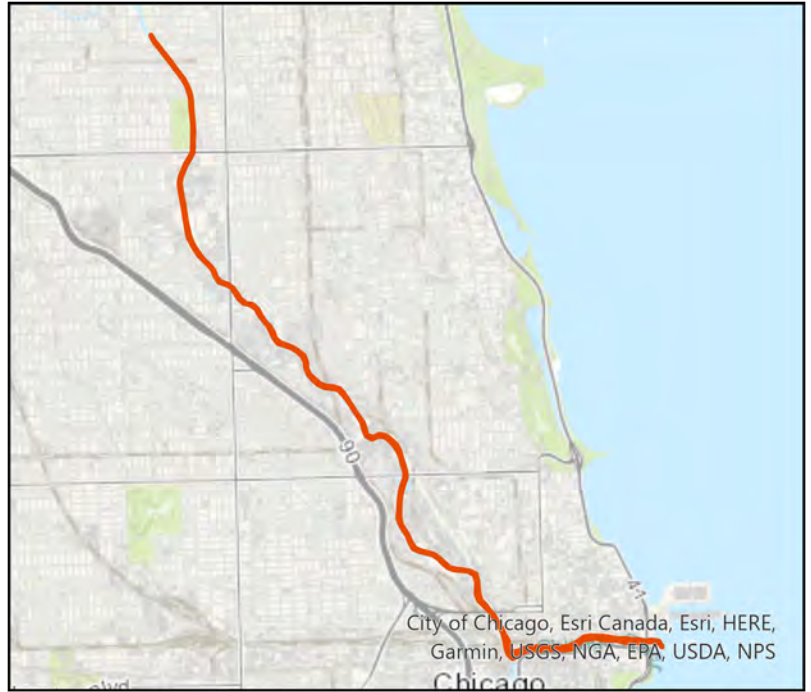
Pilot: camposm@mwrd      Date: 8/3/2021  
Boat: Debris Boat 1 (DB1)      # of Pilots: 1  
# of Hoisters: 2      # of MLAS: 2

## Routine Operations

### Location (Waterways):

- Yes Zone 1: North Branch and North Shore Channel, Kinzie Street to Main Street
- Yes Zone 2: Chicago River and South Branch of the Chicago River, CRCW to Amtrak
- No Zone 3: South Branch Chicago River and South Fork of the SBCR, Amtrak to RAPS
- No Zone 4: Chicago Sanitary & Ship Canal, Damen Avenue to Cal-Sag Junction
- No Zone 5: Cal-Sag Channel and Little Calumet River, Bishop Ford to Cal-Sag Junction
- No Other Zone:

3.00 Est. Amt. of Debris from Routine Operations (Cubic Yards)  
(Note: one garbage bag = 50 gallons = 6.0 cubic feet = 0.25 cubic yards)



## Special Operations (CSO Events)

### Location (Waterways):

- A. Storm Number (If available at the time of Call out, or TBD and written in after event)
- B. All Clear Issued at: Date and Time (Call Systems Dispatcher at get official all clear)
- C. Start Time Date and Time (Must be within 24 hours of the all clear)
- D. Justification for delayed start if not within 24 hours of the all clear:

Mechanical failure: No	Unsafe conditions: No	
Fog: No	Limited Visibility: No	
Ice: No	Lightning: No	Other: No
Equipment icing: No	High Flow: No	
High Wind: No	Darkness: No	

### E. Additional Comments:

Est. Amt. of Debris from Special Operations (Cubic Yards): 0.00  
(Note: one garbage bag = 50 gallons = 6.0 cubic feet = 0.25 cubic yards)

## Description and Possible Source

### Debris Type

Cans: No	Logs: Yes	Clothing/Apparel: No
Glass Bottles: No	Wood: No	Sporting Goods: No
Tree: No	Milk Crate: No	Rubber Material: No
Styrofoam: No	Condoms: No	Food: No
Plastic: No	Sanitary Napkin: No	Fish: No
Cardboard: No	Paper: No	
Other 1: shopping cart	Other 5:	
Other 2:	Other 6:	
Other 3:	Other 7:	
Other 4:	Other 8:	







# Floatable Log FL2021-1259

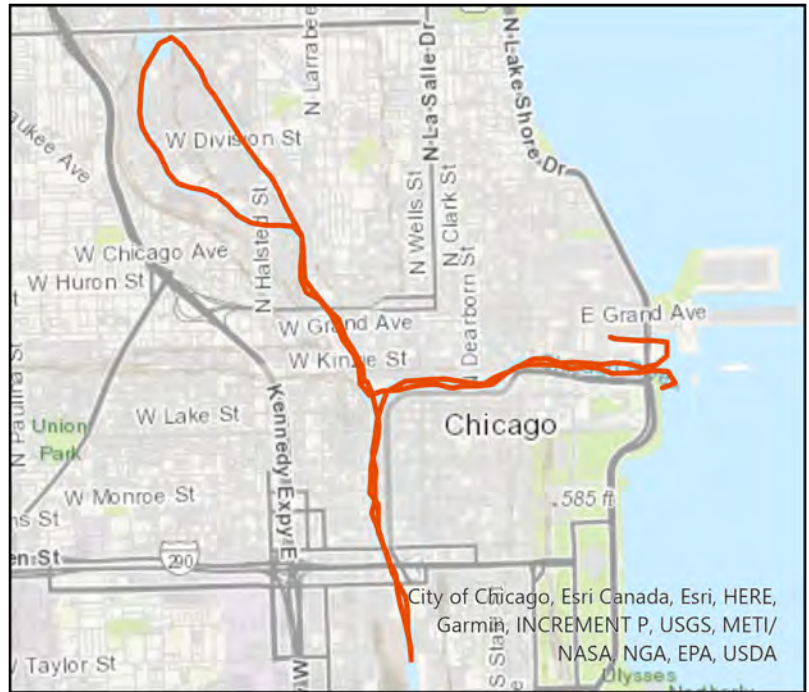
Pilot: patelk6@mwrdr.org      Date: 8/4/2021  
 Boat: Skimmer Boat 1 (SB1)      # of Pilots: 1  
 # of Hoisters: 0      # of MLAS: 1

## Routine Operations

### Location (Waterways):

- Yes Zone 1: North Branch and North Shore Channel, Kinzie Street to Main Street
- Yes Zone 2: Chicago River and South Branch of the Chicago River, CRCW to Amtrak
- No Zone 3: South Branch Chicago River and South Fork of the SBCR, Amtrak to RAPS
- No Zone 4: Chicago Sanitary & Ship Canal, Damen Avenue to Cal-Sag Junction
- No Zone 5: Cal-Sag Channel and Little Calumet River, Bishop Ford to Cal-Sag Junction
- No Other Zone:

0.10 Est. Amt. of Debris from Routine Operations (Cubic Yards)  
 (Note: one garbage bag = 50 gallons = 6.0 cubic feet = 0.25 cubic yards)



## Special Operations (CSO Events)

### Location (Waterways):

- A. Storm Number (If available at the time of Call out, or TBD and written in after event)
- B. All Clear Issued at: Date and Time (Call Systems Dispatcher at get official all clear)
- C. Start Time Date and Time (Must be within 24 hours of the all clear)
- D. Justification for delayed start if not within 24 hours of the all clear:

Mechanical failure: No	Unsafe conditions: No	
Fog: No	Limited Visibility: No	
Ice: No	Lightning: No	Other: No
Equipment icing: No	High Flow: No	
High Wind: No	Darkness: No	

### E. Additional Comments:

Est. Amt. of Debris from Special Operations (Cubic Yards): 0.00  
 (Note: one garbage bag = 50 gallons = 6.0 cubic feet = 0.25 cubic yards)

## Description and Possible Source

### Debris Type

Cans: Yes	Logs: No	Clothing/Apparel: No
Glass Bottles: No	Wood: No	Sporting Goods: No
Tree: No	Milk Crate: No	Rubber Material: No
Styrofoam: Yes	Condoms: No	Food: No
Plastic: Yes	Sanitary Napkin: No	Fish: No
Cardboard: No	Paper: No	
Other 1:	Other 5:	
Other 2:	Other 6:	
Other 3:	Other 7:	
Other 4:	Other 8:	







# Floatable Log FL2021-1262

Pilot: vonheimburgk@mwrdd.org Date: 8/6/2021

Boat: Skimmer Boat 2 (SB2) # of Pilots: 1

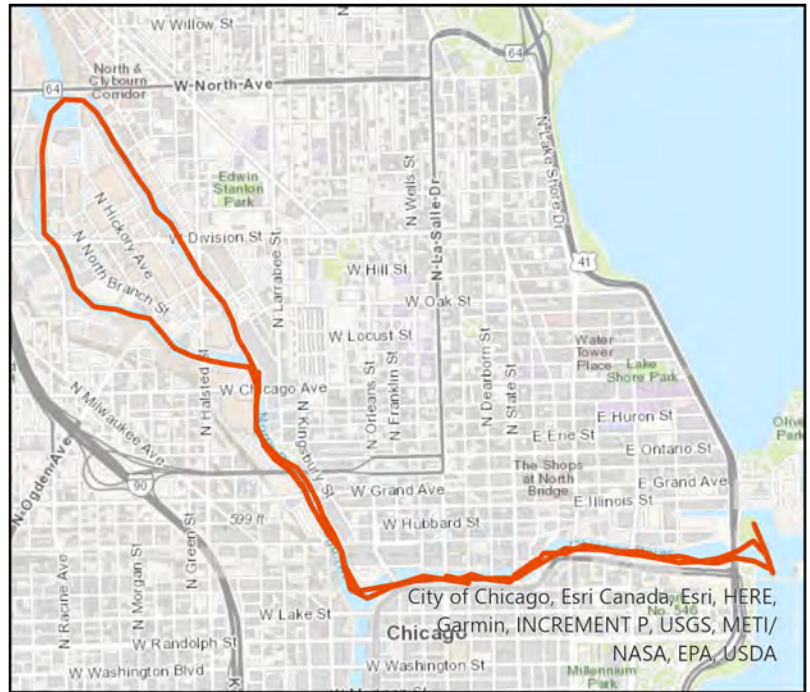
# of Hoisters: 0 # of MLAS: 0

## Routine Operations

Location (Waterways):

- Yes Zone 1: North Branch and North Shore Channel, Kinzie Street to Main Street
- Yes Zone 2: Chicago River and South Branch of the Chicago River, CRCW to Amtrak
- No Zone 3: South Branch Chicago River and South Fork of the SBCR, Amtrak to RAPS
- No Zone 4: Chicago Sanitary & Ship Canal, Damen Avenue to Cal-Sag Junction
- No Zone 5: Cal-Sag Channel and Little Calumet River, Bishop Ford to Cal-Sag Junction
- No Other Zone:

1.50 Est. Amt. of Debris from Routine Operations (Cubic Yards)  
 (Note: one garbage bag = 50 gallons = 6.0 cubic feet = 0.25 cubic yards)



## Special Operations (CSO Events)

Location (Waterways):

- A. Storm Number (If available at the time of Call out, or TBD and written in after event)
- B. All Clear Issued at: Date and Time (Call Systems Dispatcher at get official all clear)
- C. Start Time Date and Time (Must be within 24 hours of the all clear)
- D. Justification for delayed start if not within 24 hours of the all clear:

Mechanical failure: No	Unsafe conditions: No	
Fog: No	Limited Visibility: No	
Ice: No	Lightning: No	Other: No
Equipment icing: No	High Flow: No	
High Wind: No	Darkness: No	

E. Additional Comments:

Est. Amt. of Debris from Special Operations (Cubic Yards): 0.00  
 (Note: one garbage bag = 50 gallons = 6.0 cubic feet = 0.25 cubic yards)

## Description and Possible Source

Debris Type

Cans: Yes	Logs: Yes	Clothing/Apparel: No
Glass Bottles: Yes	Wood: No	Sporting Goods: No
Tree: Yes	Milk Crate: No	Rubber Material: Yes
Styrofoam: Yes	Condoms: Yes	Food: Yes
Plastic: Yes	Sanitary Napkin: Yes	Fish: No
Cardboard: No	Paper: Yes	
Other 1:	Other 5:	
Other 2:	Other 6:	
Other 3:	Other 7:	
Other 4:	Other 8:	

# Floatable Log FL2021-1264

Pilot: camposm@mwrld      Date: 8/6/2021  
 Boat: Debris Boat 1 (DB1)      # of Pilots: 1  
 # of Hoisters: 1      # of MLAS: 2

## Routine Operations

### Location (Waterways):

- Yes Zone 1: North Branch and North Shore Channel, Kinzie Street to Main Street
- Yes Zone 2: Chicago River and South Branch of the Chicago River, CRCW to Amtrak
- No Zone 3: South Branch Chicago River and South Fork of the SBCR, Amtrak to RAPS
- No Zone 4: Chicago Sanitary & Ship Canal, Damen Avenue to Cal-Sag Junction
- No Zone 5: Cal-Sag Channel and Little Calumet River, Bishop Ford to Cal-Sag Junction
- No Other Zone:

5.00 Est. Amt. of Debris from Routine Operations (Cubic Yards)  
 (Note: one garbage bag = 50 gallons = 6.0 cubic feet = 0.25 cubic yards)



## Special Operations (CSO Events)

### Location (Waterways):

- A. Storm Number (If available at the time of Call out, or TBD and written in after event)
- B. All Clear Issued at: Date and Time (Call Systems Dispatcher at get official all clear)
- C. Start Time Date and Time (Must be within 24 hours of the all clear)
- D. Justification for delayed start if not within 24 hours of the all clear:

Mechanical failure: No	Unsafe conditions: No	
Fog: No	Limited Visibility: No	
Ice: No	Lightning: No	Other: No
Equipment icing: No	High Flow: No	
High Wind: No	Darkness: No	

### E. Additional Comments:

Est. Amt. of Debris from Special Operations (Cubic Yards): 0.00  
 (Note: one garbage bag = 50 gallons = 6.0 cubic feet = 0.25 cubic yards)

## Description and Possible Source

### Debris Type

Cans: No	Logs: Yes	Clothing/Apparel: No
Glass Bottles: No	Wood: No	Sporting Goods: No
Tree: No	Milk Crate: No	Rubber Material: No
Styrofoam: No	Condoms: No	Food: No
Plastic: No	Sanitary Napkin: No	Fish: No
Cardboard: No	Paper: No	
Other 1:	Other 5:	
Other 2:	Other 6:	
Other 3:	Other 7:	
Other 4:	Other 8:	





# Floatable Log FL2021-1267

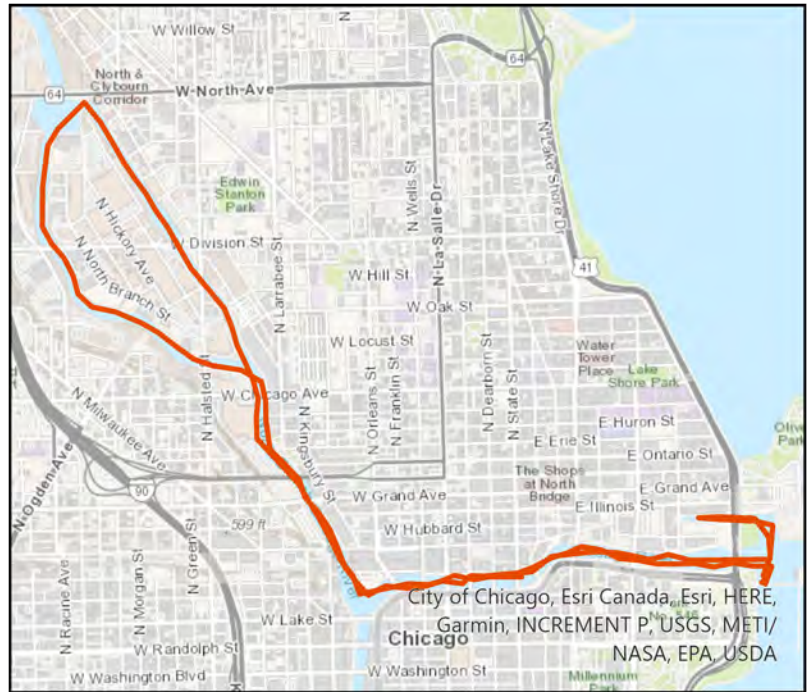
Pilot: patelk6@mwrdr.org      Date: 8/9/2021  
 Boat: Skimmer Boat 1 (SB1)      # of Pilots: 1  
 # of Hoisters: 0      # of MLAS: 1

## Routine Operations

### Location (Waterways):

- Yes Zone 1: North Branch and North Shore Channel, Kinzie Street to Main Street
- Yes Zone 2: Chicago River and South Branch of the Chicago River, CRCW to Amtrak
- No Zone 3: South Branch Chicago River and South Fork of the SBCR, Amtrak to RAPS
- No Zone 4: Chicago Sanitary & Ship Canal, Damen Avenue to Cal-Sag Junction
- No Zone 5: Cal-Sag Channel and Little Calumet River, Bishop Ford to Cal-Sag Junction
- No Other Zone:

0.25 Est. Amt. of Debris from Routine Operations (Cubic Yards)  
 (Note: one garbage bag = 50 gallons = 6.0 cubic feet = 0.25 cubic yards)



## Special Operations (CSO Events)

### Location (Waterways):

- A. Storm Number (If available at the time of Call out, or TBD and written in after event)
- B. All Clear Issued at: Date and Time (Call Systems Dispatcher at get official all clear)
- C. Start Time Date and Time (Must be within 24 hours of the all clear)
- D. Justification for delayed start if not within 24 hours of the all clear:

Mechanical failure: No	Unsafe conditions: No	
Fog: No	Limited Visibility: No	
Ice: No	Lightning: No	Other: No
Equipment icing: No	High Flow: No	
High Wind: No	Darkness: No	

### E. Additional Comments:

Est. Amt. of Debris from Special Operations (Cubic Yards): 0.00  
 (Note: one garbage bag = 50 gallons = 6.0 cubic feet = 0.25 cubic yards)

## Description and Possible Source

### Debris Type

Cans: Yes	Logs: No	Clothing/Apparel: No
Glass Bottles: No	Wood: No	Sporting Goods: Yes
Tree: Yes	Milk Crate: No	Rubber Material: Yes
Styrofoam: Yes	Condoms: No	Food: Yes
Plastic: Yes	Sanitary Napkin: No	Fish: No
Cardboard: No	Paper: Yes	
Other 1:	Other 5:	
Other 2:	Other 6:	
Other 3:	Other 7:	
Other 4:	Other 8:	

# Floatable Log FL2021-1268

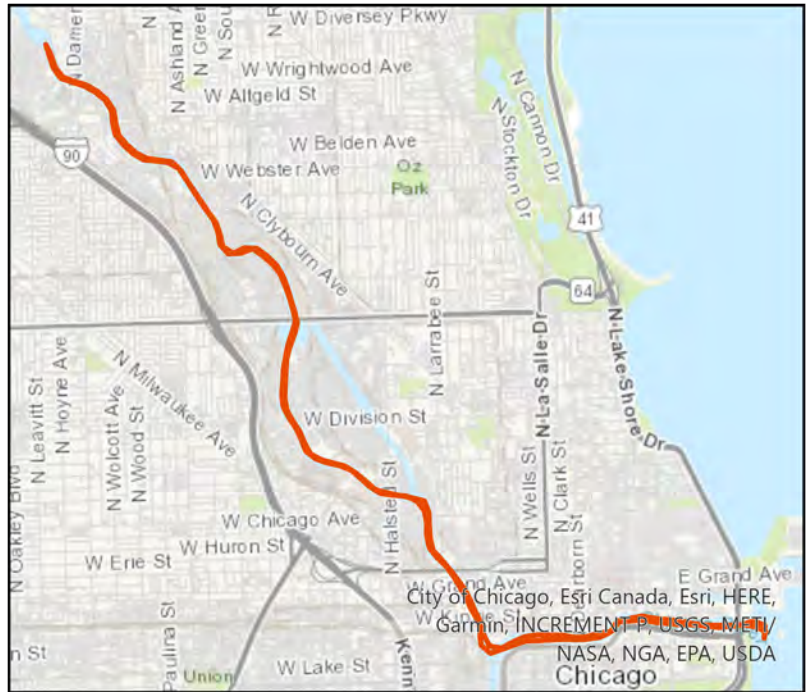
Pilot: camposm@mwrd      Date: 8/9/2021  
 Boat: Debris Boat 1 (DB1)      # of Pilots: 1  
 # of Hoisters: 1      # of MLAS: 2

## Routine Operations

### Location (Waterways):

- Yes Zone 1: North Branch and North Shore Channel, Kinzie Street to Main Street
- Yes Zone 2: Chicago River and South Branch of the Chicago River, CRCW to Amtrak
- No Zone 3: South Branch Chicago River and South Fork of the SBCR, Amtrak to RAPS
- No Zone 4: Chicago Sanitary & Ship Canal, Damen Avenue to Cal-Sag Junction
- No Zone 5: Cal-Sag Channel and Little Calumet River, Bishop Ford to Cal-Sag Junction
- No Other Zone:

5.00 Est. Amt. of Debris from Routine Operations (Cubic Yards)  
 (Note: one garbage bag = 50 gallons = 6.0 cubic feet = 0.25 cubic yards)



## Special Operations (CSO Events)

### Location (Waterways):

- A. Storm Number (If available at the time of Call out, or TBD and written in after event)
- B. All Clear Issued at: Date and Time (Call Systems Dispatcher at get official all clear)
- C. Start Time Date and Time (Must be within 24 hours of the all clear)
- D. Justification for delayed start if not within 24 hours of the all clear:

Mechanical failure: No	Unsafe conditions: No	
Fog: No	Limited Visibility: No	
Ice: No	Lightning: No	Other: No
Equipment icing: No	High Flow: No	
High Wind: No	Darkness: No	

### E. Additional Comments:

Est. Amt. of Debris from Special Operations (Cubic Yards): 0.00  
 (Note: one garbage bag = 50 gallons = 6.0 cubic feet = 0.25 cubic yards)

## Description and Possible Source

### Debris Type

Cans: No	Logs: Yes	Clothing/Apparel: No
Glass Bottles: No	Wood: No	Sporting Goods: No
Tree: No	Milk Crate: No	Rubber Material: No
Styrofoam: No	Condoms: No	Food: No
Plastic: No	Sanitary Napkin: No	Fish: No
Cardboard: No	Paper: No	
Other 1: shopping cart	Other 5:	
Other 2: (2) bicycles	Other 6:	
Other 3: scaffold	Other 7:	
Other 4:	Other 8:	



# Floatable Log FL2021-1271

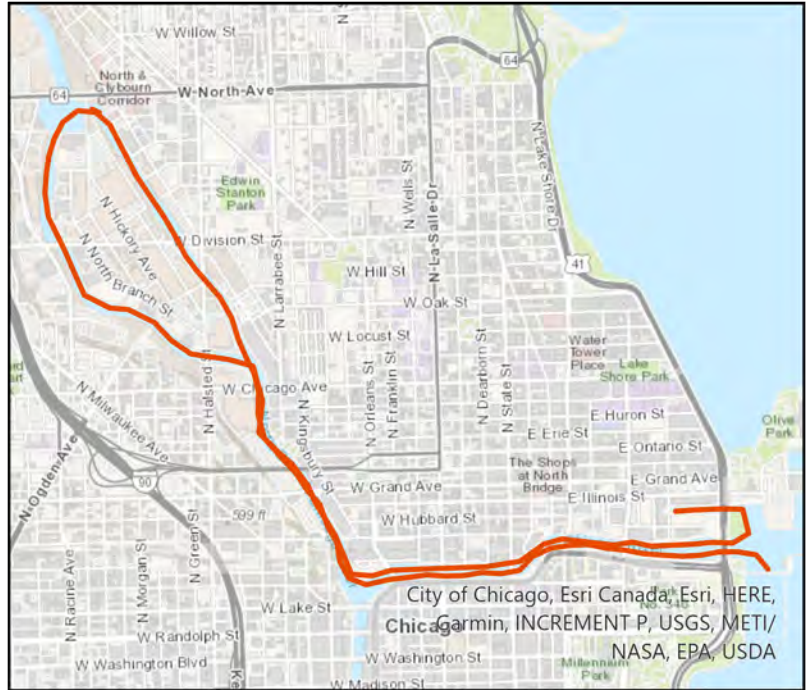
Pilot: patelk6@mwrdr.org      Date: 8/10/2021  
 Boat: Skimmer Boat 1 (SB1)      # of Pilots: 1  
 # of Hoisters: 0      # of MLAS: 1

## Routine Operations

### Location (Waterways):

- Yes Zone 1: North Branch and North Shore Channel, Kinzie Street to Main Street
- Yes Zone 2: Chicago River and South Branch of the Chicago River, CRCW to Amtrak
- No Zone 3: South Branch Chicago River and South Fork of the SBCR, Amtrak to RAPS
- No Zone 4: Chicago Sanitary & Ship Canal, Damen Avenue to Cal-Sag Junction
- No Zone 5: Cal-Sag Channel and Little Calumet River, Bishop Ford to Cal-Sag Junction
- No Other Zone:

0.50 Est. Amt. of Debris from Routine Operations (Cubic Yards)  
 (Note: one garbage bag = 50 gallons = 6.0 cubic feet = 0.25 cubic yards)



## Special Operations (CSO Events)

### Location (Waterways):

- A. Storm Number (If available at the time of Call out, or TBD and written in after event)
- B. All Clear Issued at: Date and Time (Call Systems Dispatcher at get official all clear)
- C. Start Time Date and Time (Must be within 24 hours of the all clear)
- D. Justification for delayed start if not within 24 hours of the all clear:

Mechanical failure: No	Unsafe conditions: No	
Fog: No	Limited Visibility: No	
Ice: No	Lightning: No	Other: No
Equipment icing: No	High Flow: No	
High Wind: No	Darkness: No	

### E. Additional Comments:

Est. Amt. of Debris from Special Operations (Cubic Yards): 0.00  
 (Note: one garbage bag = 50 gallons = 6.0 cubic feet = 0.25 cubic yards)

## Description and Possible Source

### Debris Type

Cans: Yes	Logs: No	Clothing/Apparel: No
Glass Bottles: Yes	Wood: No	Sporting Goods: Yes
Tree: Yes	Milk Crate: No	Rubber Material: Yes
Styrofoam: Yes	Condoms: Yes	Food: Yes
Plastic: Yes	Sanitary Napkin: Yes	Fish: No
Cardboard: No	Paper: Yes	
Other 1:	Other 5:	
Other 2:	Other 6:	
Other 3:	Other 7:	
Other 4:	Other 8:	



# Floatable Log FL2021-1270

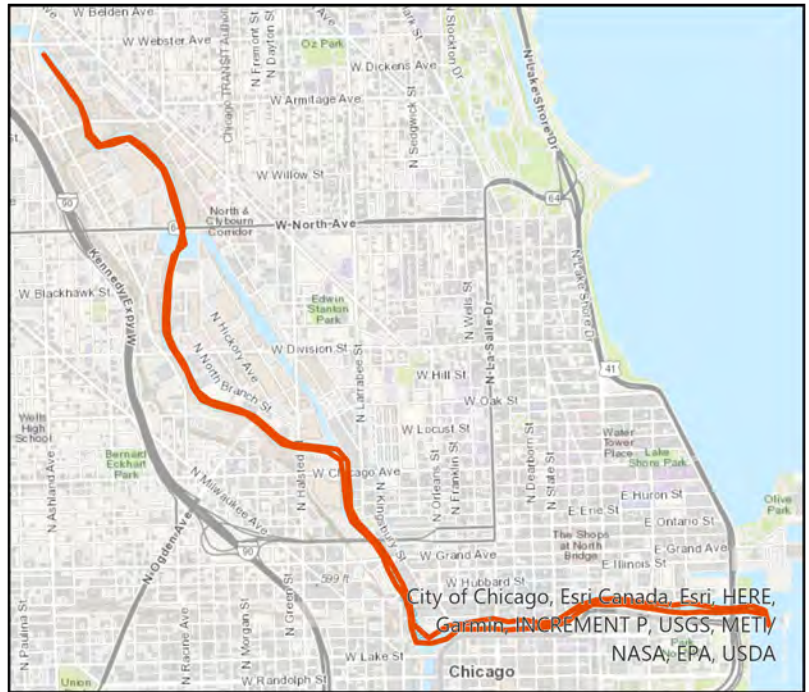
Pilot: camposm@mwrđ Date: 8/10/2021  
 Boat: Debris Boat 1 (DB1) # of Pilots: 1  
 # of Hoisters: 1 # of MLAS: 2

## Routine Operations

### Location (Waterways):

- Yes Zone 1: North Branch and North Shore Channel, Kinzie Street to Main Street
- Yes Zone 2: Chicago River and South Branch of the Chicago River, CRCW to Amtrak
- No Zone 3: South Branch Chicago River and South Fork of the SBCR, Amtrak to RAPS
- No Zone 4: Chicago Sanitary & Ship Canal, Damen Avenue to Cal-Sag Junction
- No Zone 5: Cal-Sag Channel and Little Calumet River, Bishop Ford to Cal-Sag Junction
- No Other Zone:

5.00 Est. Amt. of Debris from Routine Operations (Cubic Yards)  
 (Note: one garbage bag = 50 gallons = 6.0 cubic feet = 0.25 cubic yards)



## Special Operations (CSO Events)

### Location (Waterways):

- A. Storm Number (If available at the time of Call out, or TBD and written in after event)
- B. All Clear Issued at: Date and Time (Call Systems Dispatcher at get official all clear)
- C. Start Time Date and Time (Must be within 24 hours of the all clear)
- D. Justification for delayed start if not within 24 hours of the all clear:

Mechanical failure: No	Unsafe conditions: No	
Fog: No	Limited Visibility: No	
Ice: No	Lightning: No	Other: No
Equipment icing: No	High Flow: No	
High Wind: No	Darkness: No	

### E. Additional Comments:

Est. Amt. of Debris from Special Operations (Cubic Yards): 0.00  
 (Note: one garbage bag = 50 gallons = 6.0 cubic feet = 0.25 cubic yards)

## Description and Possible Source

### Debris Type

Cans: No	Logs: Yes	Clothing/Apparel: No
Glass Bottles: No	Wood: No	Sporting Goods: No
Tree: No	Milk Crate: No	Rubber Material: No
Styrofoam: No	Condoms: No	Food: No
Plastic: No	Sanitary Napkin: No	Fish: No
Cardboard: No	Paper: No	
Other 1:	Other 5:	
Other 2:	Other 6:	
Other 3:	Other 7:	
Other 4:	Other 8:	





# Floatable Log FL2021-1272

Pilot: vonheimburgk@mwrdd.org Date: 8/11/2021

Boat: Work Boat (WB1)

# of Pilots: 1

# of Hoisters: 0

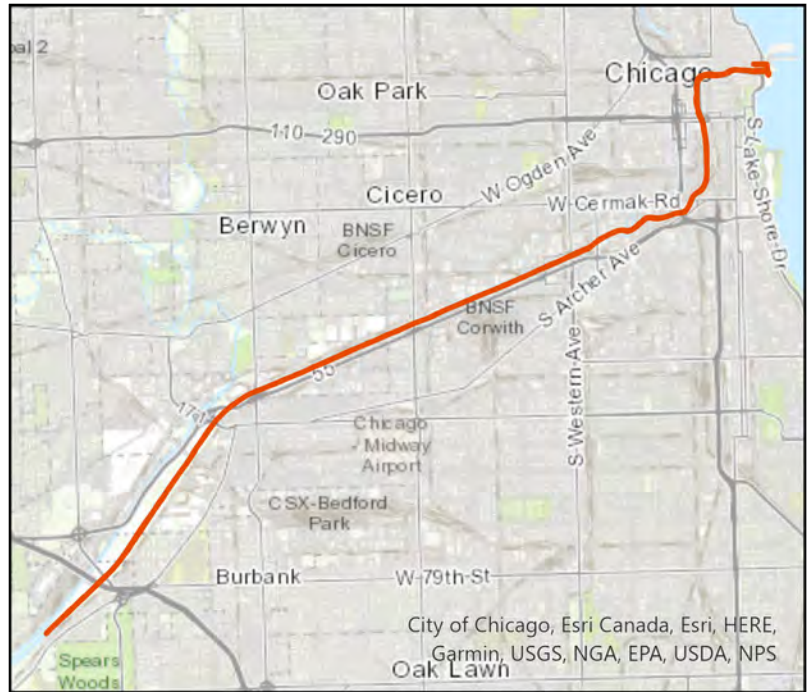
# of MLAS: 1

## Routine Operations

### Location (Waterways):

- No Zone 1: North Branch and North Shore Channel, Kinzie Street to Main Street
- Yes Zone 2: Chicago River and South Branch of the Chicago River, CRCW to Amtrak
- No Zone 3: South Branch Chicago River and South Fork of the SBCR, Amtrak to RAPS
- Yes Zone 4: Chicago Sanitary & Ship Canal, Damen Avenue to Cal-Sag Junction
- No Zone 5: Cal-Sag Channel and Little Calumet River, Bishop Ford to Cal-Sag Junction
- No Other Zone:

0.00 Est. Amt. of Debris from Routine Operations (Cubic Yards)  
(Note: one garbage bag = 50 gallons = 6.0 cubic feet = 0.25 cubic yards)



## Special Operations (CSO Events)

### Location (Waterways):

- A. Storm Number 20 (If available at the time of Call out, or TBD and written in after event)
- B. All Clear Issued at: 8/13/2021 1:15:00 PM Date and Time (Call Systems Dispatcher at get official all clear)
- C. Start Time 8/13/2021 7:00:00 AM Date and Time (Must be within 24 hours of the all clear)
- D. Justification for delayed start if not within 24 hours of the all clear:

Mechanical failure: No	Unsafe conditions: No	
Fog: No	Limited Visibility: No	
Ice: No	Lightning: No	Other: No
Equipment icing: No	High Flow: No	
High Wind: No	Darkness: No	

### E. Additional Comments:

Est. Amt. of Debris from Special Operations (Cubic Yards): 0.25  
(Note: one garbage bag = 50 gallons = 6.0 cubic feet = 0.25 cubic yards)

## Description and Possible Source

### Debris Type

Cans: Yes	Logs: No	Clothing/Apparel: No
Glass Bottles: Yes	Wood: No	Sporting Goods: No
Tree: Yes	Milk Crate: No	Rubber Material: Yes
Styrofoam: Yes	Condoms: No	Food: No
Plastic: Yes	Sanitary Napkin: No	Fish: No
Cardboard: No	Paper: Yes	
Other 1:	Other 5:	
Other 2:	Other 6:	
Other 3:	Other 7:	
Other 4:	Other 8:	

# Floatable Log FL2021-1274

Pilot: camposm@mwrd      Date: 8/11/2021  
Boat: Debris Boat 1 (DB1)      # of Pilots: 1  
# of Hoisters: 1      # of MLAS: 2

## Routine Operations

### Location (Waterways):

- Yes Zone 1: North Branch and North Shore Channel, Kinzie Street to Main Street
- Yes Zone 2: Chicago River and South Branch of the Chicago River, CRCW to Amtrak
- No Zone 3: South Branch Chicago River and South Fork of the SBCR, Amtrak to RAPS
- No Zone 4: Chicago Sanitary & Ship Canal, Damen Avenue to Cal-Sag Junction
- No Zone 5: Cal-Sag Channel and Little Calumet River, Bishop Ford to Cal-Sag Junction
- No Other Zone:

5.00 Est. Amt. of Debris from Routine Operations (Cubic Yards)  
(Note: one garbage bag = 50 gallons = 6.0 cubic feet = 0.25 cubic yards)



## Special Operations (CSO Events)

### Location (Waterways):

- A. Storm Number      (If available at the time of Call out, or TBD and written in after event)
- B. All Clear Issued at:      Date and Time (Call Systems Dispatcher at get official all clear)
- C. Start Time      Date and Time (Must be within 24 hours of the all clear)
- D. Justification for delayed start if not within 24 hours of the all clear:

Mechanical failure: No	Unsafe conditions: No	
Fog: No	Limited Visibility: No	
Ice: No	Lightning: No	Other: No
Equipment icing: No	High Flow: No	
High Wind: No	Darkness: No	

### E. Additional Comments:

Est. Amt. of Debris from Special Operations (Cubic Yards): 0.00  
(Note: one garbage bag = 50 gallons = 6.0 cubic feet = 0.25 cubic yards)

## Description and Possible Source

### Debris Type

Cans: No	Logs: Yes	Clothing/Apparel: No
Glass Bottles: No	Wood: No	Sporting Goods: No
Tree: No	Milk Crate: No	Rubber Material: No
Styrofoam: No	Condoms: No	Food: No
Plastic: No	Sanitary Napkin: No	Fish: No
Cardboard: No	Paper: No	
Other 1:	Other 5:	
Other 2:	Other 6:	
Other 3:	Other 7:	
Other 4:	Other 8:	



# Floatable Log FL2021-1275

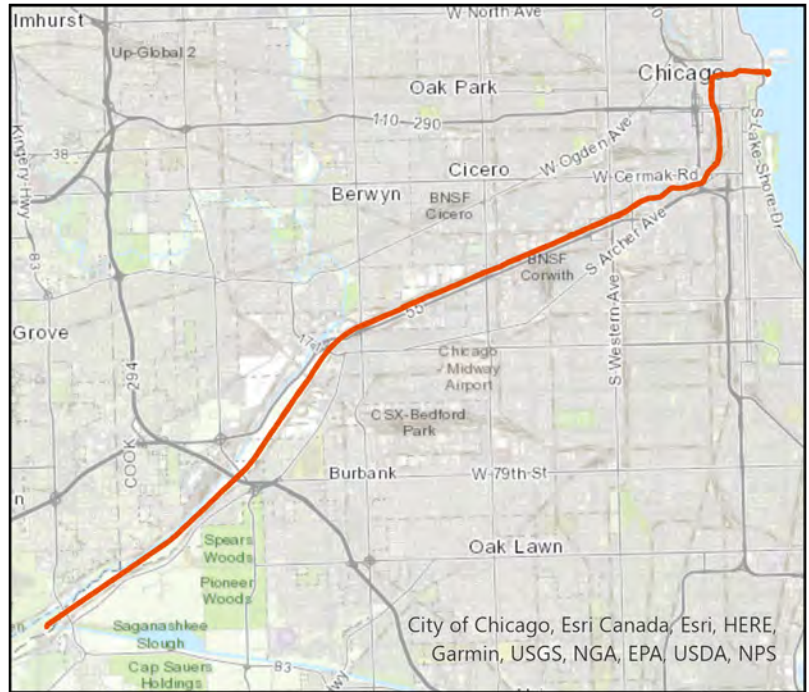
Pilot: patelk6@mwrdr.org      Date: 8/12/2021  
Boat: Work Boat (WB1)      # of Pilots: 2  
# of Hoisters: 0      # of MLAS: 1

## Routine Operations

### Location (Waterways):

- No Zone 1: North Branch and North Shore Channel, Kinzie Street to Main Street
- Yes Zone 2: Chicago River and South Branch of the Chicago River, CRCW to Amtrak
- Yes Zone 3: South Branch Chicago River and South Fork of the SBCR, Amtrak to RAPS
- Yes Zone 4: Chicago Sanitary & Ship Canal, Damen Avenue to Cal-Sag Junction
- No Zone 5: Cal-Sag Channel and Little Calumet River, Bishop Ford to Cal-Sag Junction
- No Other Zone:

0.00 Est. Amt. of Debris from Routine Operations (Cubic Yards)  
(Note: one garbage bag = 50 gallons = 6.0 cubic feet = 0.25 cubic yards)



## Special Operations (CSO Events)

### Location (Waterways):

- A. Storm Number 20 (If available at the time of Call out, or TBD and written in after event)
- B. All Clear Issued at: 8/11/2021 1:15:00 PM Date and Time (Call Systems Dispatcher at get official all clear)
- C. Start Time 8/11/2021 7:15:00 AM Date and Time (Must be within 24 hours of the all clear)
- D. Justification for delayed start if not within 24 hours of the all clear:

Mechanical failure: No	Unsafe conditions: No	
Fog: No	Limited Visibility: No	
Ice: No	Lightning: No	Other: No
Equipment icing: No	High Flow: No	
High Wind: No	Darkness: No	

### E. Additional Comments:

Est. Amt. of Debris from Special Operations (Cubic Yards): 0.05  
(Note: one garbage bag = 50 gallons = 6.0 cubic feet = 0.25 cubic yards)

## Description and Possible Source

### Debris Type

Cans: No	Logs: No	Clothing/Apparel: No
Glass Bottles: No	Wood: No	Sporting Goods: No
Tree: No	Milk Crate: No	Rubber Material: No
Styrofoam: No	Condoms: Yes	Food: No
Plastic: Yes	Sanitary Napkin: Yes	Fish: No
Cardboard: No	Paper: Yes	
Other 1:	Other 5:	
Other 2:	Other 6:	
Other 3:	Other 7:	
Other 4:	Other 8:	

# Floatable Log FL2021-1276

Pilot: vonheimburgk@mwr.org Date: 8/12/2021

Boat: Skimmer Boat 2 (SB2) # of Pilots: 1

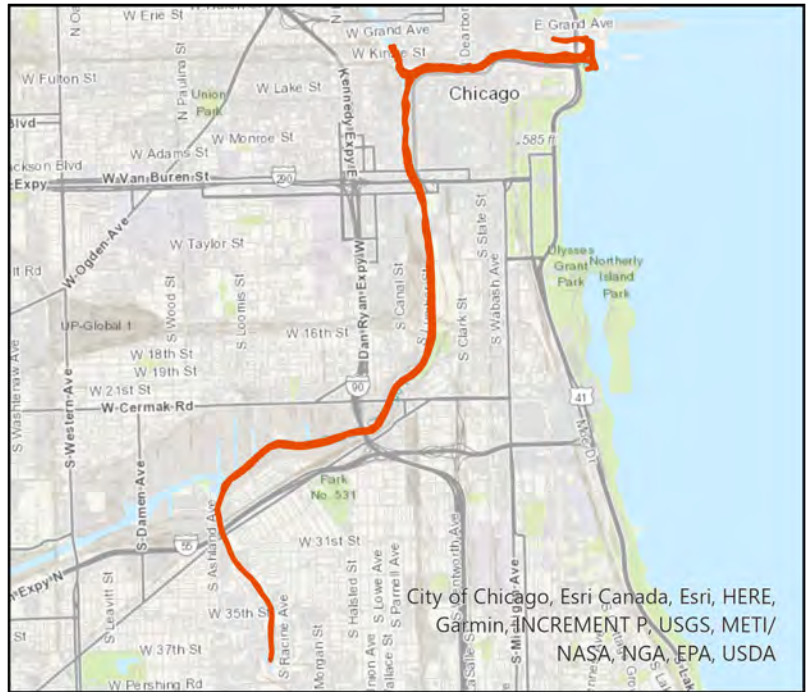
# of Hoisters: 0 # of MLAS: 1

## Routine Operations

Location (Waterways):

- Yes Zone 1: North Branch and North Shore Channel, Kinzie Street to Main Street
- Yes Zone 2: Chicago River and South Branch of the Chicago River, CRCW to Amtrak
- Yes Zone 3: South Branch Chicago River and South Fork of the SBCR, Amtrak to RAPS
- No Zone 4: Chicago Sanitary & Ship Canal, Damen Avenue to Cal-Sag Junction
- No Zone 5: Cal-Sag Channel and Little Calumet River, Bishop Ford to Cal-Sag Junction
- No Other Zone:

0.75 Est. Amt. of Debris from Routine Operations (Cubic Yards)  
 (Note: one garbage bag = 50 gallons = 6.0 cubic feet = 0.25 cubic yards)



City of Chicago, Esri Canada, Esri, HERE, Garmin, INCREMENT P, USGS, METI/NASA, NGA, EPA, USDA

## Special Operations (CSO Events)

Location (Waterways):

- A. Storm Number (If available at the time of Call out, or TBD and written in after event)
- B. All Clear Issued at: Date and Time (Call Systems Dispatcher at get official all clear)
- C. Start Time Date and Time (Must be within 24 hours of the all clear)
- D. Justification for delayed start if not within 24 hours of the all clear:

Mechanical failure: No	Unsafe conditions: No	
Fog: No	Limited Visibility: No	
Ice: No	Lightning: No	Other: No
Equipment icing: No	High Flow: No	
High Wind: No	Darkness: No	

E. Additional Comments:

Est. Amt. of Debris from Special Operations (Cubic Yards): 0.00  
 (Note: one garbage bag = 50 gallons = 6.0 cubic feet = 0.25 cubic yards)

## Description and Possible Source

Debris Type

Cans: Yes	Logs: Yes	Clothing/Apparel: No
Glass Bottles: Yes	Wood: No	Sporting Goods: Yes
Tree: Yes	Milk Crate: No	Rubber Material: Yes
Styrofoam: Yes	Condoms: No	Food: Yes
Plastic: Yes	Sanitary Napkin: Yes	Fish: No
Cardboard: No	Paper: Yes	
Other 1:	Other 5:	
Other 2:	Other 6:	
Other 3:	Other 7:	
Other 4:	Other 8:	

# Floatable Log FL2021-1277

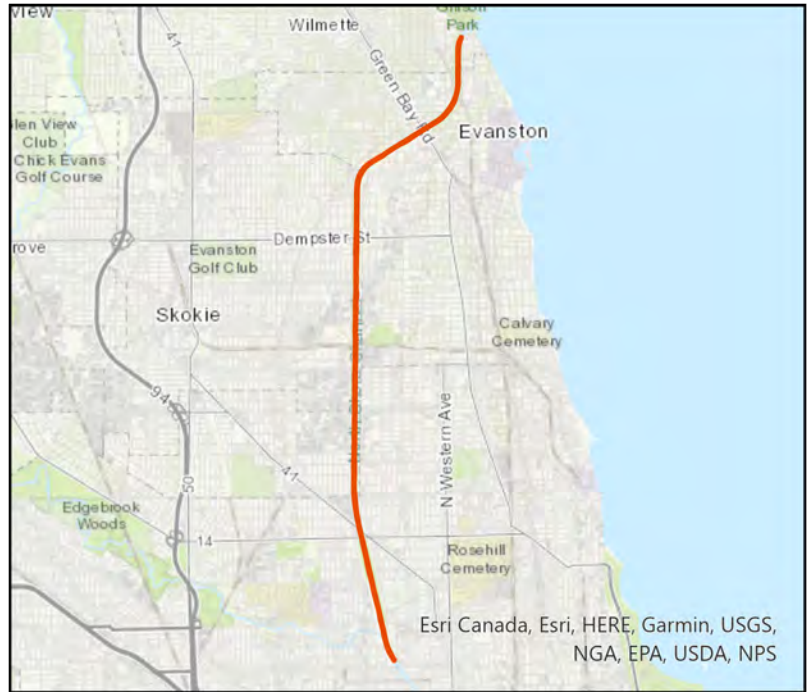
Pilot: camposm@mwrd      Date: 8/12/2021  
Boat: Debris Boat 1 (DB1)      # of Pilots: 1  
# of Hoisters: 1      # of MLAS: 2

## Routine Operations

### Location (Waterways):

- Yes Zone 1: North Branch and North Shore Channel, Kinzie Street to Main Street
- No Zone 2: Chicago River and South Branch of the Chicago River, CRCW to Amtrak
- No Zone 3: South Branch Chicago River and South Fork of the SBCR, Amtrak to RAPS
- No Zone 4: Chicago Sanitary & Ship Canal, Damen Avenue to Cal-Sag Junction
- No Zone 5: Cal-Sag Channel and Little Calumet River, Bishop Ford to Cal-Sag Junction
- No Other Zone:

30.0 Est. Amt. of Debris from Routine Operations (Cubic Yards)  
(Note: one garbage bag = 50 gallons = 6.0 cubic feet = 0.25 cubic yards)



## Special Operations (CSO Events)

### Location (Waterways):

- A. Storm Number (If available at the time of Call out, or TBD and written in after event)
- B. All Clear Issued at: Date and Time (Call Systems Dispatcher at get official all clear)
- C. Start Time Date and Time (Must be within 24 hours of the all clear)
- D. Justification for delayed start if not within 24 hours of the all clear:

Mechanical failure: No	Unsafe conditions: No	
Fog: No	Limited Visibility: No	
Ice: No	Lightning: No	Other: No
Equipment icing: No	High Flow: No	
High Wind: No	Darkness: No	

### E. Additional Comments:

Est. Amt. of Debris from Special Operations (Cubic Yards): 0.00  
(Note: one garbage bag = 50 gallons = 6.0 cubic feet = 0.25 cubic yards)

## Description and Possible Source

### Debris Type

Cans: No	Logs: Yes	Clothing/Apparel: No
Glass Bottles: No	Wood: No	Sporting Goods: No
Tree: No	Milk Crate: No	Rubber Material: No
Styrofoam: No	Condoms: No	Food: No
Plastic: No	Sanitary Napkin: No	Fish: No
Cardboard: No	Paper: No	
Other 1:	Other 5:	
Other 2:	Other 6:	
Other 3:	Other 7:	
Other 4:	Other 8:	





# Floatable Log FL2021-1279

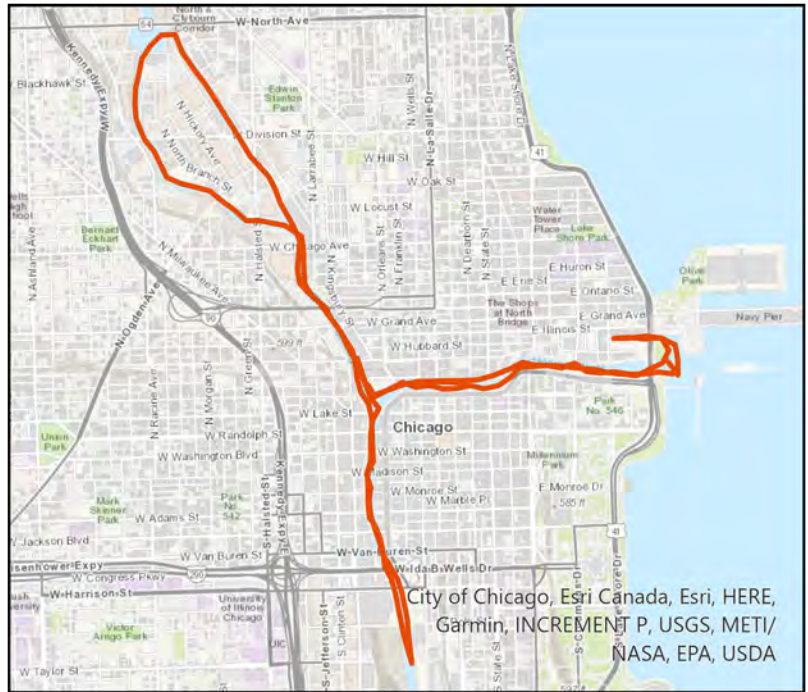
Pilot: patelk6@mwrdr.org      Date: 8/13/2021  
 Boat: Skimmer Boat 1 (SB1)      # of Pilots: 1  
 # of Hoisters: 0      # of MLAS: 1

## Routine Operations

### Location (Waterways):

- Yes Zone 1: North Branch and North Shore Channel, Kinzie Street to Main Street
- Yes Zone 2: Chicago River and South Branch of the Chicago River, CRCW to Amtrak
- No Zone 3: South Branch Chicago River and South Fork of the SBCR, Amtrak to RAPS
- No Zone 4: Chicago Sanitary & Ship Canal, Damen Avenue to Cal-Sag Junction
- No Zone 5: Cal-Sag Channel and Little Calumet River, Bishop Ford to Cal-Sag Junction
- No Other Zone:

1.00 Est. Amt. of Debris from Routine Operations (Cubic Yards)  
 (Note: one garbage bag = 50 gallons = 6.0 cubic feet = 0.25 cubic yards)



## Special Operations (CSO Events)

### Location (Waterways):

- A. Storm Number (If available at the time of Call out, or TBD and written in after event)
- B. All Clear Issued at: Date and Time (Call Systems Dispatcher at get official all clear)
- C. Start Time Date and Time (Must be within 24 hours of the all clear)
- D. Justification for delayed start if not within 24 hours of the all clear:

Mechanical failure: No	Unsafe conditions: No	
Fog: No	Limited Visibility: No	
Ice: No	Lightning: No	Other: No
Equipment icing: No	High Flow: No	
High Wind: No	Darkness: No	

### E. Additional Comments:

Est. Amt. of Debris from Special Operations (Cubic Yards): 0.00  
 (Note: one garbage bag = 50 gallons = 6.0 cubic feet = 0.25 cubic yards)

## Description and Possible Source

### Debris Type

Cans: Yes	Logs: No	Clothing/Apparel: No
Glass Bottles: Yes	Wood: No	Sporting Goods: Yes
Tree: Yes	Milk Crate: No	Rubber Material: Yes
Styrofoam: Yes	Condoms: No	Food: No
Plastic: Yes	Sanitary Napkin: No	Fish: No
Cardboard: No	Paper: Yes	
Other 1: life ring	Other 5:	
Other 2:	Other 6:	
Other 3:	Other 7:	
Other 4:	Other 8:	

# Floatable Log FL2021-1278

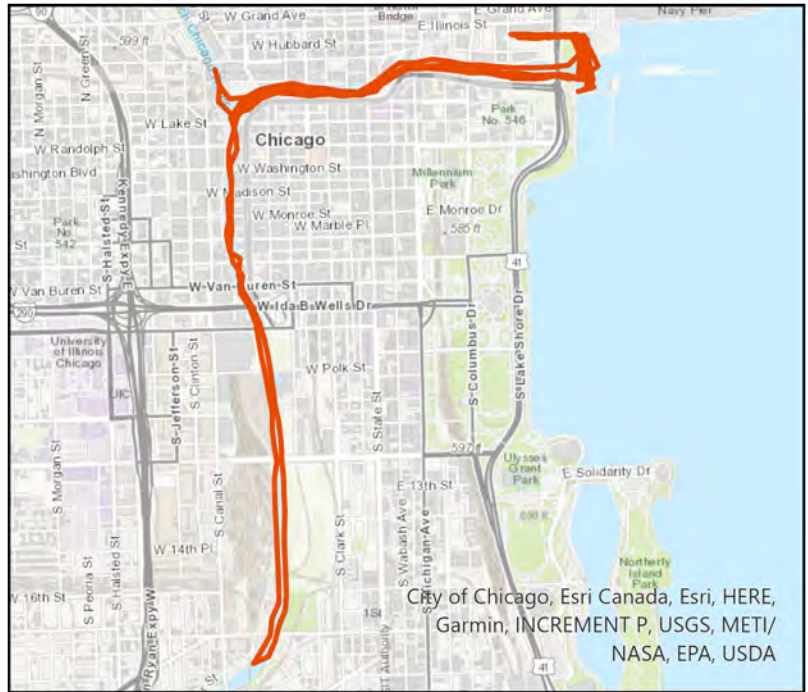
Pilot: vonheimburgk@mwrdd.org Date: 8/13/2021  
 Boat: Skimmer Boat 2 (SB2) # of Pilots: 1  
 # of Hoisters: 0 # of MLAS: 1

## Routine Operations

### Location (Waterways):

- Yes Zone 1: North Branch and North Shore Channel, Kinzie Street to Main Street
- Yes Zone 2: Chicago River and South Branch of the Chicago River, CRCW to Amtrak
- No Zone 3: South Branch Chicago River and South Fork of the SBCR, Amtrak to RAPS
- No Zone 4: Chicago Sanitary & Ship Canal, Damen Avenue to Cal-Sag Junction
- No Zone 5: Cal-Sag Channel and Little Calumet River, Bishop Ford to Cal-Sag Junction
- No Other Zone:

0.25 Est. Amt. of Debris from Routine Operations (Cubic Yards)  
 (Note: one garbage bag = 50 gallons = 6.0 cubic feet = 0.25 cubic yards)



## Special Operations (CSO Events)

### Location (Waterways):

- A. Storm Number (If available at the time of Call out, or TBD and written in after event)
- B. All Clear Issued at: Date and Time (Call Systems Dispatcher at get official all clear)
- C. Start Time Date and Time (Must be within 24 hours of the all clear)
- D. Justification for delayed start if not within 24 hours of the all clear:

Mechanical failure: No	Unsafe conditions: No	
Fog: No	Limited Visibility: No	
Ice: No	Lightning: No	Other: No
Equipment icing: No	High Flow: No	
High Wind: No	Darkness: No	

### E. Additional Comments:

Est. Amt. of Debris from Special Operations (Cubic Yards): 0.00  
 (Note: one garbage bag = 50 gallons = 6.0 cubic feet = 0.25 cubic yards)

## Description and Possible Source

### Debris Type

Cans: Yes	Logs: Yes	Clothing/Apparel: No
Glass Bottles: Yes	Wood: No	Sporting Goods: Yes
Tree: Yes	Milk Crate: No	Rubber Material: Yes
Styrofoam: Yes	Condoms: Yes	Food: Yes
Plastic: Yes	Sanitary Napkin: Yes	Fish: No
Cardboard: No	Paper: Yes	
Other 1:	Other 5:	
Other 2:	Other 6:	
Other 3:	Other 7:	
Other 4:	Other 8:	



# Floatable Log FL2021-1284

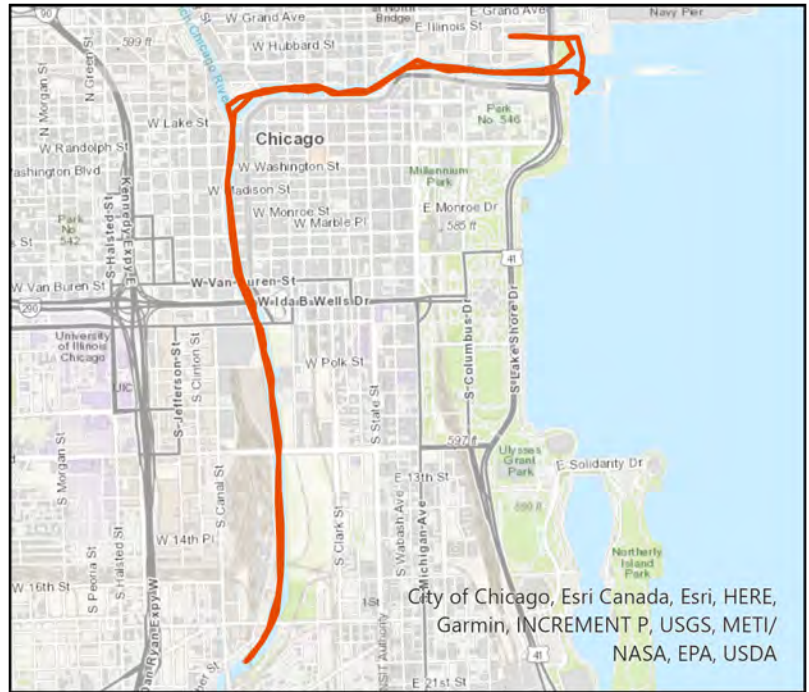
Pilot: patelk6@mwrdr.org      Date: 8/16/2021  
 Boat: Skimmer Boat 1 (SB1)      # of Pilots: 1  
 # of Hoisters: 0      # of MLAS: 1

## Routine Operations

### Location (Waterways):

- No Zone 1: North Branch and North Shore Channel, Kinzie Street to Main Street
- Yes Zone 2: Chicago River and South Branch of the Chicago River, CRCW to Amtrak
- No Zone 3: South Branch Chicago River and South Fork of the SBCR, Amtrak to RAPS
- No Zone 4: Chicago Sanitary & Ship Canal, Damen Avenue to Cal-Sag Junction
- No Zone 5: Cal-Sag Channel and Little Calumet River, Bishop Ford to Cal-Sag Junction
- No Other Zone:

0.05 Est. Amt. of Debris from Routine Operations (Cubic Yards)  
 (Note: one garbage bag = 50 gallons = 6.0 cubic feet = 0.25 cubic yards)



## Special Operations (CSO Events)

### Location (Waterways):

- A. Storm Number (If available at the time of Call out, or TBD and written in after event)
- B. All Clear Issued at: Date and Time (Call Systems Dispatcher at get official all clear)
- C. Start Time Date and Time (Must be within 24 hours of the all clear)
- D. Justification for delayed start if not within 24 hours of the all clear:

Mechanical failure: No	Unsafe conditions: No	
Fog: No	Limited Visibility: No	
Ice: No	Lightning: No	Other: No
Equipment icing: No	High Flow: No	
High Wind: No	Darkness: No	

### E. Additional Comments:

Est. Amt. of Debris from Special Operations (Cubic Yards): 0.00  
 (Note: one garbage bag = 50 gallons = 6.0 cubic feet = 0.25 cubic yards)

## Description and Possible Source

### Debris Type

Cans: Yes	Logs: No	Clothing/Apparel: No
Glass Bottles: Yes	Wood: No	Sporting Goods: No
Tree: No	Milk Crate: No	Rubber Material: No
Styrofoam: Yes	Condoms: No	Food: No
Plastic: Yes	Sanitary Napkin: No	Fish: No
Cardboard: No	Paper: No	
Other 1:	Other 5:	
Other 2:	Other 6:	
Other 3:	Other 7:	
Other 4:	Other 8:	

# Floatable Log FL2021-1282

Pilot: vonheimburgk@mwrdr.org Date: 8/16/2021

Boat: Pontoon Boat 3 (PB3) # of Pilots: 1

# of Hoisters: 0 # of MLAS: 1

## Routine Operations

### Location (Waterways):

Yes Zone 1: North Branch and North Shore Channel, Kinzie Street to Main Street

Yes Zone 2: Chicago River and South Branch of the Chicago River, CRCW to Amtrak

No Zone 3: South Branch Chicago River and South Fork of the SBCR, Amtrak to RAPS

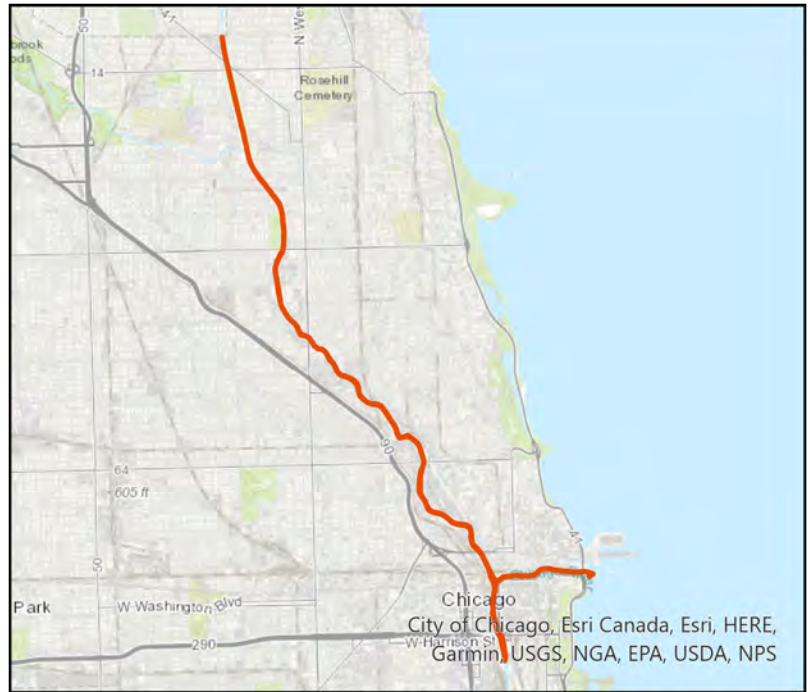
No Zone 4: Chicago Sanitary & Ship Canal, Damen Avenue to Cal-Sag Junction

No Zone 5: Cal-Sag Channel and Little Calumet River, Bishop Ford to Cal-Sag Junction

No Other Zone:

0.00 Est. Amt. of Debris from Routine Operations (Cubic Yards)

(Note: one garbage bag = 50 gallons = 6.0 cubic feet = 0.25 cubic yards)



## Special Operations (CSO Events)

### Location (Waterways):

A. Storm Number (If available at the time of Call out, or TBD and written in after event)

B. All Clear Issued at: Date and Time (Call Systems Dispatcher at get official all clear)

C. Start Time Date and Time (Must be within 24 hours of the all clear)

D. Justification for delayed start if not within 24 hours of the all clear:

Mechanical failure: No

Unsafe conditions: No

Fog: No

Limited Visibility: No

Ice: No

Lightning: No

Other: No

Equipment icing: No

High Flow: No

High Wind: No

Darkness: No

E. Additional Comments:

Est. Amt. of Debris from Special Operations (Cubic Yards): 0.00

(Note: one garbage bag = 50 gallons = 6.0 cubic feet = 0.25 cubic yards)

## Description and Possible Source

### Debris Type

Cans: No

Glass Bottles: No

Tree: No

Styrofoam: No

Plastic: No

Cardboard: No

Logs: No

Wood: No

Milk Crate: No

Condoms: No

Sanitary Napkin: No

Paper: No

Clothing/Apparel: No

Sporting Goods: No

Rubber Material: No

Food: No

Fish: No

Other 1:

Other 5:

Other 2:

Other 6:

Other 3:

Other 7:

Other 4:

Other 8:





# Floatable Log FL2021-1289

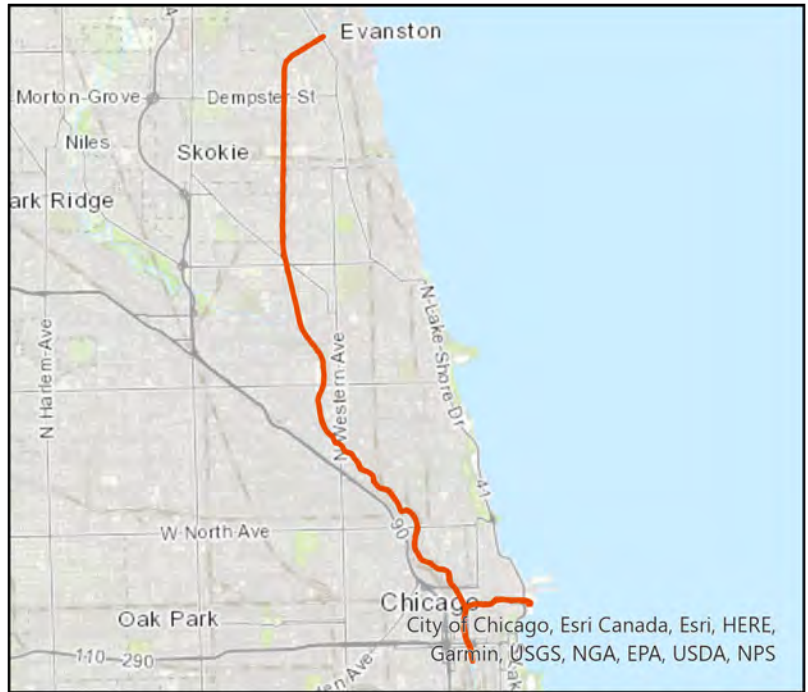
Pilot: parnells.mwrld      Date: 8/17/2021  
Boat: Work Boat (WB1)      # of Pilots: 2  
# of Hoisters: 0      # of MLAS: 0

## Routine Operations

### Location (Waterways):

- Yes Zone 1: North Branch and North Shore Channel, Kinzie Street to Main Street
- Yes Zone 2: Chicago River and South Branch of the Chicago River, CRCW to Amtrak
- No Zone 3: South Branch Chicago River and South Fork of the SBCR, Amtrak to RAPS
- No Zone 4: Chicago Sanitary & Ship Canal, Damen Avenue to Cal-Sag Junction
- No Zone 5: Cal-Sag Channel and Little Calumet River, Bishop Ford to Cal-Sag Junction
- No Other Zone:

0.00 Est. Amt. of Debris from Routine Operations (Cubic Yards)  
(Note: one garbage bag = 50 gallons = 6.0 cubic feet = 0.25 cubic yards)



## Special Operations (CSO Events)

### Location (Waterways):

- A. Storm Number (If available at the time of Call out, or TBD and written in after event)
- B. All Clear Issued at: Date and Time (Call Systems Dispatcher at get official all clear)
- C. Start Time Date and Time (Must be within 24 hours of the all clear)
- D. Justification for delayed start if not within 24 hours of the all clear:

Mechanical failure: No	Unsafe conditions: No	
Fog: No	Limited Visibility: No	
Ice: No	Lightning: No	Other: No
Equipment icing: No	High Flow: No	
High Wind: No	Darkness: No	

### E. Additional Comments:

Est. Amt. of Debris from Special Operations (Cubic Yards): 0.00  
(Note: one garbage bag = 50 gallons = 6.0 cubic feet = 0.25 cubic yards)

## Description and Possible Source

### Debris Type

Cans: No	Logs: No	Clothing/Apparel: No
Glass Bottles: No	Wood: No	Sporting Goods: No
Tree: No	Milk Crate: No	Rubber Material: No
Styrofoam: No	Condoms: No	Food: No
Plastic: No	Sanitary Napkin: No	Fish: No
Cardboard: No	Paper: No	
Other 1:	Other 5:	
Other 2:	Other 6:	
Other 3:	Other 7:	
Other 4:	Other 8:	

# Floatable Log FL2021-1287

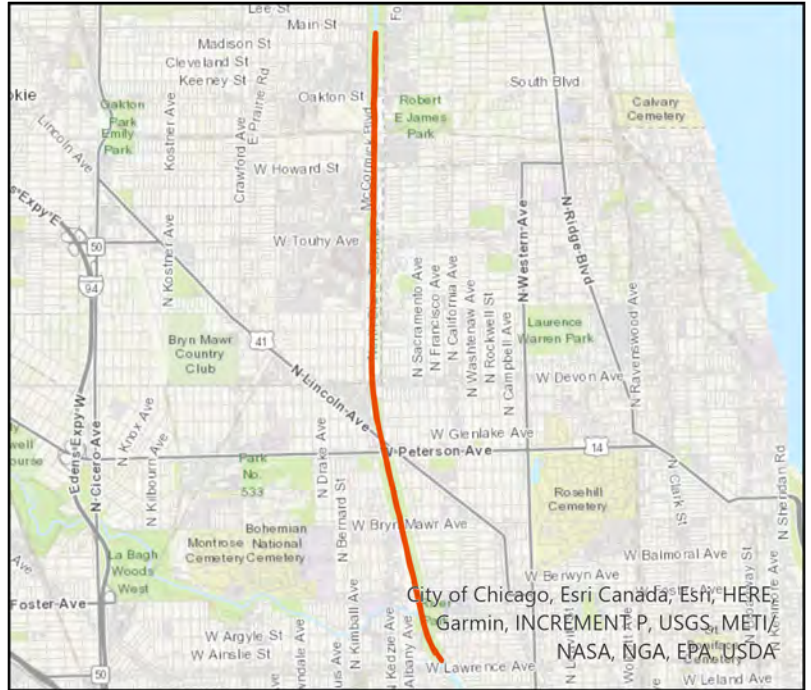
Pilot: camposm@mwrld      Date: 8/17/2021  
 Boat: Debris Boat 1 (DB1)      # of Pilots: 1  
 # of Hoisters: 1      # of MLAS: 1

## Routine Operations

### Location (Waterways):

- Yes Zone 1: North Branch and North Shore Channel, Kinzie Street to Main Street
- No Zone 2: Chicago River and South Branch of the Chicago River, CRCW to Amtrak
- No Zone 3: South Branch Chicago River and South Fork of the SBCR, Amtrak to RAPS
- No Zone 4: Chicago Sanitary & Ship Canal, Damen Avenue to Cal-Sag Junction
- No Zone 5: Cal-Sag Channel and Little Calumet River, Bishop Ford to Cal-Sag Junction
- No Other Zone:

10.0 Est. Amt. of Debris from Routine Operations (Cubic Yards)  
 (Note: one garbage bag = 50 gallons = 6.0 cubic feet = 0.25 cubic yards)



## Special Operations (CSO Events)

### Location (Waterways):

- A. Storm Number (If available at the time of Call out, or TBD and written in after event)
- B. All Clear Issued at: Date and Time (Call Systems Dispatcher at get official all clear)
- C. Start Time Date and Time (Must be within 24 hours of the all clear)
- D. Justification for delayed start if not within 24 hours of the all clear:

Mechanical failure: No	Unsafe conditions: No	
Fog: No	Limited Visibility: No	
Ice: No	Lightning: No	Other: No
Equipment icing: No	High Flow: No	
High Wind: No	Darkness: No	

### E. Additional Comments:

Est. Amt. of Debris from Special Operations (Cubic Yards): 0.00  
 (Note: one garbage bag = 50 gallons = 6.0 cubic feet = 0.25 cubic yards)

## Description and Possible Source

### Debris Type

Cans: No	Logs: Yes	Clothing/Apparel: No
Glass Bottles: No	Wood: No	Sporting Goods: No
Tree: No	Milk Crate: No	Rubber Material: No
Styrofoam: No	Condoms: No	Food: No
Plastic: No	Sanitary Napkin: No	Fish: No
Cardboard: No	Paper: No	
Other 1: (2) shopping carts	Other 5:	
Other 2:	Other 6:	
Other 3:	Other 7:	
Other 4:	Other 8:	

# Floatable Log FL2021-1286

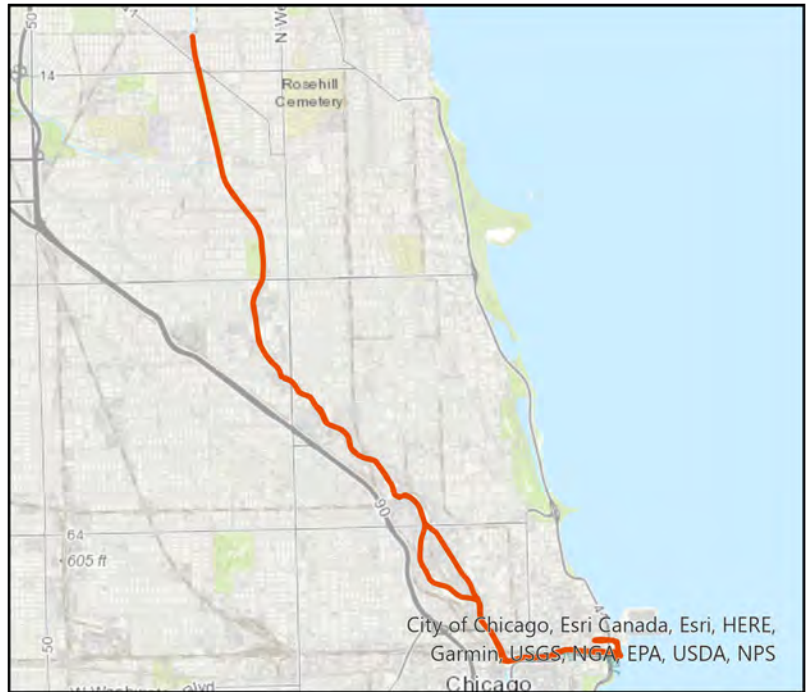
Pilot: patelk6@mwrdd.org      Date: 8/17/2021  
Boat: Pontoon Boat 3 (PB3)      # of Pilots: 1  
# of Hoisters: 0      # of MLAS: 1

## Routine Operations

### Location (Waterways):

- Yes Zone 1: North Branch and North Shore Channel, Kinzie Street to Main Street
- Yes Zone 2: Chicago River and South Branch of the Chicago River, CRCW to Amtrak
- No Zone 3: South Branch Chicago River and South Fork of the SBCR, Amtrak to RAPS
- No Zone 4: Chicago Sanitary & Ship Canal, Damen Avenue to Cal-Sag Junction
- No Zone 5: Cal-Sag Channel and Little Calumet River, Bishop Ford to Cal-Sag Junction
- No Other Zone:

0.00 Est. Amt. of Debris from Routine Operations (Cubic Yards)  
(Note: one garbage bag = 50 gallons = 6.0 cubic feet = 0.25 cubic yards)



## Special Operations (CSO Events)

### Location (Waterways):

- A. Storm Number (If available at the time of Call out, or TBD and written in after event)
- B. All Clear Issued at: Date and Time (Call Systems Dispatcher at get official all clear)
- C. Start Time Date and Time (Must be within 24 hours of the all clear)
- D. Justification for delayed start if not within 24 hours of the all clear:

Mechanical failure: No	Unsafe conditions: No	
Fog: No	Limited Visibility: No	
Ice: No	Lightning: No	Other: No
Equipment icing: No	High Flow: No	
High Wind: No	Darkness: No	

### E. Additional Comments:

Est. Amt. of Debris from Special Operations (Cubic Yards): 0.00  
(Note: one garbage bag = 50 gallons = 6.0 cubic feet = 0.25 cubic yards)

## Description and Possible Source

### Debris Type

Cans: No	Logs: No	Clothing/Apparel: No
Glass Bottles: No	Wood: No	Sporting Goods: No
Tree: No	Milk Crate: No	Rubber Material: No
Styrofoam: No	Condoms: No	Food: No
Plastic: No	Sanitary Napkin: No	Fish: No
Cardboard: No	Paper: No	
Other 1:	Other 5:	
Other 2:	Other 6:	
Other 3:	Other 7:	
Other 4:	Other 8:	



# Floatable Log FL2021-1288

Pilot: vonheimburgk@mwrld.org Date: 8/17/2021

Boat: Skimmer Boat 2 (SB2) # of Pilots: 1

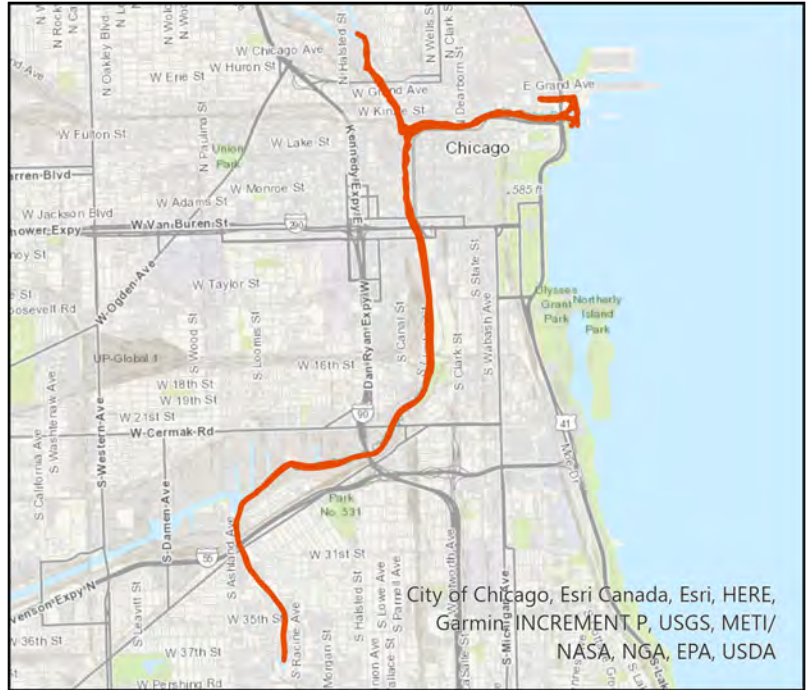
# of Hoisters: 0 # of MLAS: 1

## Routine Operations

### Location (Waterways):

- Yes Zone 1: North Branch and North Shore Channel, Kinzie Street to Main Street
- Yes Zone 2: Chicago River and South Branch of the Chicago River, CRCW to Amtrak
- Yes Zone 3: South Branch Chicago River and South Fork of the SBCR, Amtrak to RAPS
- No Zone 4: Chicago Sanitary & Ship Canal, Damen Avenue to Cal-Sag Junction
- No Zone 5: Cal-Sag Channel and Little Calumet River, Bishop Ford to Cal-Sag Junction
- No Other Zone:

1.25 Est. Amt. of Debris from Routine Operations (Cubic Yards)  
 (Note: one garbage bag = 50 gallons = 6.0 cubic feet = 0.25 cubic yards)



## Special Operations (CSO Events)

### Location (Waterways):

- A. Storm Number (If available at the time of Call out, or TBD and written in after event)
- B. All Clear Issued at: Date and Time (Call Systems Dispatcher at get official all clear)
- C. Start Time Date and Time (Must be within 24 hours of the all clear)
- D. Justification for delayed start if not within 24 hours of the all clear:

Mechanical failure: No	Unsafe conditions: No	
Fog: No	Limited Visibility: No	
Ice: No	Lightning: No	Other: No
Equipment icing: No	High Flow: No	
High Wind: No	Darkness: No	

### E. Additional Comments:

Est. Amt. of Debris from Special Operations (Cubic Yards): 0.00  
 (Note: one garbage bag = 50 gallons = 6.0 cubic feet = 0.25 cubic yards)

## Description and Possible Source

### Debris Type

Cans: Yes	Logs: Yes	Clothing/Apparel: No
Glass Bottles: Yes	Wood: Yes	Sporting Goods: Yes
Tree: Yes	Milk Crate: Yes	Rubber Material: Yes
Styrofoam: Yes	Condoms: Yes	Food: Yes
Plastic: Yes	Sanitary Napkin: Yes	Fish: Yes
Cardboard: Yes	Paper: Yes	
Other 1:	Other 5:	
Other 2:	Other 6:	
Other 3:	Other 7:	
Other 4:	Other 8:	

# Floatable Log FL2021-1293

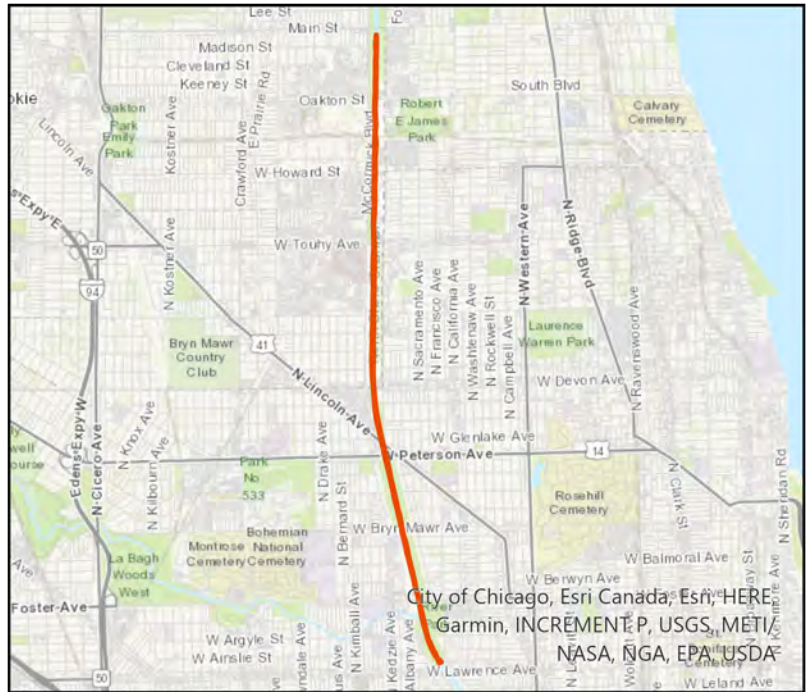
Pilot: camposm@mwrld      Date: 8/18/2021  
 Boat: Debris Boat 1 (DB1)      # of Pilots: 1  
 # of Hoisters: 1      # of MLAS: 2

## Routine Operations

### Location (Waterways):

- Yes Zone 1: North Branch and North Shore Channel, Kinzie Street to Main Street
- No Zone 2: Chicago River and South Branch of the Chicago River, CRCW to Amtrak
- No Zone 3: South Branch Chicago River and South Fork of the SBCR, Amtrak to RAPS
- No Zone 4: Chicago Sanitary & Ship Canal, Damen Avenue to Cal-Sag Junction
- No Zone 5: Cal-Sag Channel and Little Calumet River, Bishop Ford to Cal-Sag Junction
- No Other Zone:

5.00 Est. Amt. of Debris from Routine Operations (Cubic Yards)  
 (Note: one garbage bag = 50 gallons = 6.0 cubic feet = 0.25 cubic yards)



## Special Operations (CSO Events)

### Location (Waterways):

- A. Storm Number (If available at the time of Call out, or TBD and written in after event)
- B. All Clear Issued at: Date and Time (Call Systems Dispatcher at get official all clear)
- C. Start Time Date and Time (Must be within 24 hours of the all clear)
- D. Justification for delayed start if not within 24 hours of the all clear:

Mechanical failure: No	Unsafe conditions: No	
Fog: No	Limited Visibility: No	
Ice: No	Lightning: No	Other: No
Equipment icing: No	High Flow: No	
High Wind: No	Darkness: No	

### E. Additional Comments:

Est. Amt. of Debris from Special Operations (Cubic Yards): 0.00  
 (Note: one garbage bag = 50 gallons = 6.0 cubic feet = 0.25 cubic yards)

## Description and Possible Source

### Debris Type

Cans: No	Logs: Yes	Clothing/Apparel: No
Glass Bottles: No	Wood: No	Sporting Goods: No
Tree: No	Milk Crate: No	Rubber Material: No
Styrofoam: No	Condoms: No	Food: No
Plastic: No	Sanitary Napkin: No	Fish: No
Cardboard: No	Paper: No	
Other 1:	Other 5:	
Other 2:	Other 6:	
Other 3:	Other 7:	
Other 4:	Other 8:	

# Floatable Log FL2021-1292

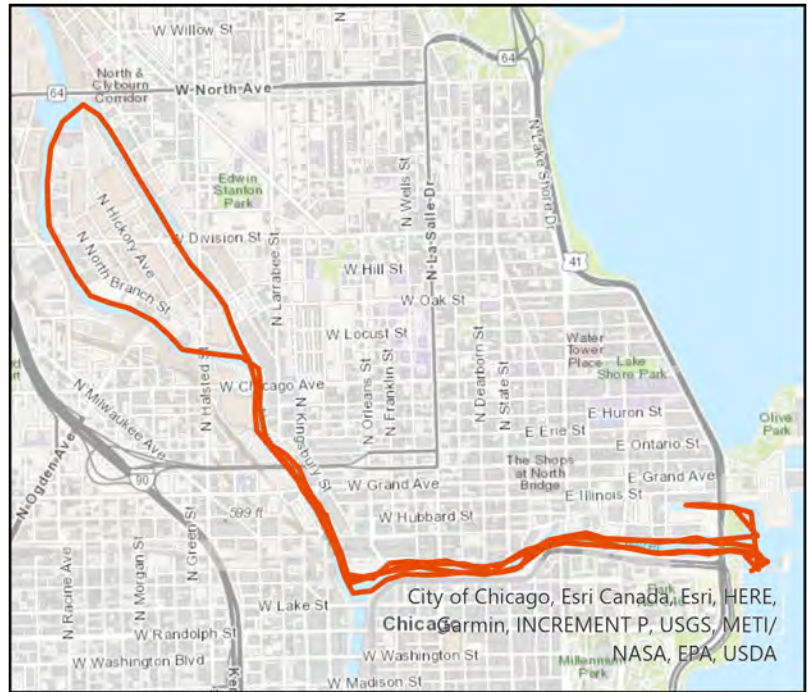
Pilot: patelk6@mwrdr.org      Date: 8/18/2021  
 Boat: Skimmer Boat 1 (SB1)      # of Pilots: 1  
 # of Hoisters: 0      # of MLAS: 1

## Routine Operations

### Location (Waterways):

- Yes Zone 1: North Branch and North Shore Channel, Kinzie Street to Main Street
- Yes Zone 2: Chicago River and South Branch of the Chicago River, CRCW to Amtrak
- No Zone 3: South Branch Chicago River and South Fork of the SBCR, Amtrak to RAPS
- No Zone 4: Chicago Sanitary & Ship Canal, Damen Avenue to Cal-Sag Junction
- No Zone 5: Cal-Sag Channel and Little Calumet River, Bishop Ford to Cal-Sag Junction
- No Other Zone:

1.00 Est. Amt. of Debris from Routine Operations (Cubic Yards)  
 (Note: one garbage bag = 50 gallons = 6.0 cubic feet = 0.25 cubic yards)



## Special Operations (CSO Events)

### Location (Waterways):

- A. Storm Number (If available at the time of Call out, or TBD and written in after event)
- B. All Clear Issued at: Date and Time (Call Systems Dispatcher at get official all clear)
- C. Start Time Date and Time (Must be within 24 hours of the all clear)
- D. Justification for delayed start if not within 24 hours of the all clear:

Mechanical failure: No	Unsafe conditions: No	
Fog: No	Limited Visibility: No	
Ice: No	Lightning: No	Other: No
Equipment icing: No	High Flow: No	
High Wind: No	Darkness: No	

### E. Additional Comments:

Est. Amt. of Debris from Special Operations (Cubic Yards): 0.00  
 (Note: one garbage bag = 50 gallons = 6.0 cubic feet = 0.25 cubic yards)

## Description and Possible Source

### Debris Type

Cans: Yes	Logs: Yes	Clothing/Apparel: No
Glass Bottles: Yes	Wood: No	Sporting Goods: Yes
Tree: Yes	Milk Crate: Yes	Rubber Material: Yes
Styrofoam: Yes	Condoms: No	Food: Yes
Plastic: Yes	Sanitary Napkin: No	Fish: No
Cardboard: Yes	Paper: Yes	
Other 1:	Other 5:	
Other 2:	Other 6:	
Other 3:	Other 7:	
Other 4:	Other 8:	





# Floatable Log FL2021-1294

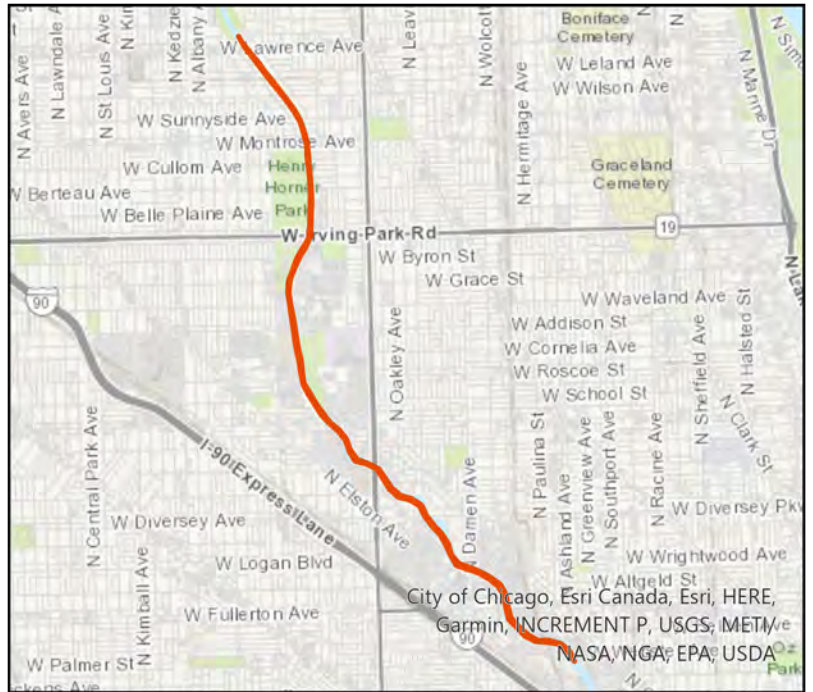
Pilot: camposm@mwrd      Date: 8/19/2021  
 Boat: Debris Boat 1 (DB1)      # of Pilots: 1  
 # of Hoisters: 1      # of MLAS: 2

## Routine Operations

### Location (Waterways):

- Yes Zone 1: North Branch and North Shore Channel, Kinzie Street to Main Street
- No Zone 2: Chicago River and South Branch of the Chicago River, CRCW to Amtrak
- No Zone 3: South Branch Chicago River and South Fork of the SBCR, Amtrak to RAPS
- No Zone 4: Chicago Sanitary & Ship Canal, Damen Avenue to Cal-Sag Junction
- No Zone 5: Cal-Sag Channel and Little Calumet River, Bishop Ford to Cal-Sag Junction
- No Other Zone:

10.0 Est. Amt. of Debris from Routine Operations (Cubic Yards)  
 (Note: one garbage bag = 50 gallons = 6.0 cubic feet = 0.25 cubic yards)



## Special Operations (CSO Events)

### Location (Waterways):

- A. Storm Number (If available at the time of Call out, or TBD and written in after event)
- B. All Clear Issued at: Date and Time (Call Systems Dispatcher at get official all clear)
- C. Start Time Date and Time (Must be within 24 hours of the all clear)
- D. Justification for delayed start if not within 24 hours of the all clear:

Mechanical failure: No	Unsafe conditions: No	
Fog: No	Limited Visibility: No	
Ice: No	Lightning: No	Other: No
Equipment icing: No	High Flow: No	
High Wind: No	Darkness: No	

### E. Additional Comments:

Est. Amt. of Debris from Special Operations (Cubic Yards): 0.00  
 (Note: one garbage bag = 50 gallons = 6.0 cubic feet = 0.25 cubic yards)

## Description and Possible Source

### Debris Type

Cans: No	Logs: Yes	Clothing/Apparel: No
Glass Bottles: No	Wood: No	Sporting Goods: No
Tree: No	Milk Crate: No	Rubber Material: No
Styrofoam: No	Condoms: No	Food: No
Plastic: No	Sanitary Napkin: No	Fish: No
Cardboard: No	Paper: No	
Other 1:	Other 5:	
Other 2:	Other 6:	
Other 3:	Other 7:	
Other 4:	Other 8:	

# Floatable Log FL2021-1296

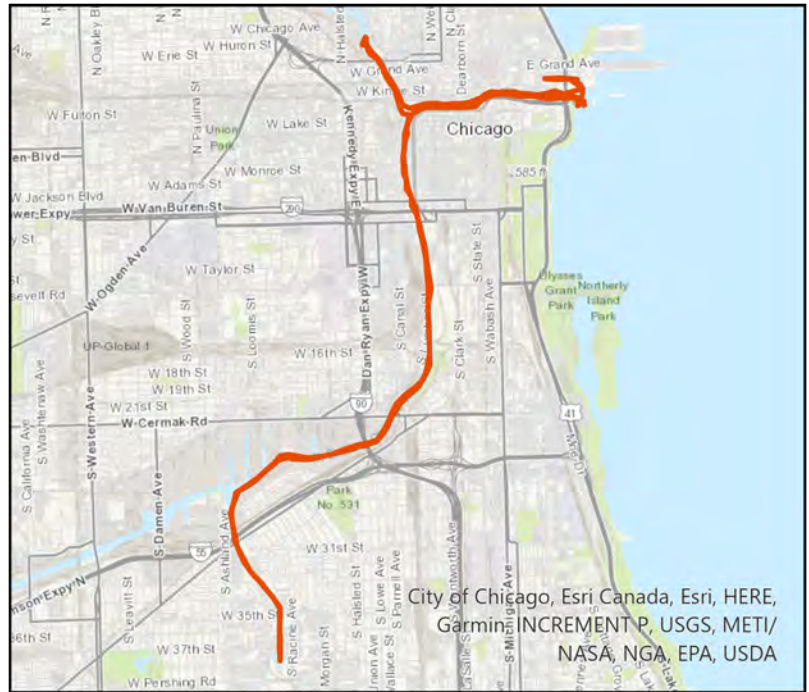
Pilot: patelk6@mwrdr.org      Date: 8/19/2021  
 Boat: Skimmer Boat 1 (SB1)      # of Pilots: 1  
 # of Hoisters: 0      # of MLAS: 1

## Routine Operations

### Location (Waterways):

- Yes Zone 1: North Branch and North Shore Channel, Kinzie Street to Main Street
- Yes Zone 2: Chicago River and South Branch of the Chicago River, CRCW to Amtrak
- Yes Zone 3: South Branch Chicago River and South Fork of the SBCR, Amtrak to RAPS
- No Zone 4: Chicago Sanitary & Ship Canal, Damen Avenue to Cal-Sag Junction
- No Zone 5: Cal-Sag Channel and Little Calumet River, Bishop Ford to Cal-Sag Junction
- No Other Zone:

0.25 Est. Amt. of Debris from Routine Operations (Cubic Yards)  
 (Note: one garbage bag = 50 gallons = 6.0 cubic feet = 0.25 cubic yards)



## Special Operations (CSO Events)

### Location (Waterways):

- A. Storm Number      (If available at the time of Call out, or TBD and written in after event)
- B. All Clear Issued at:      Date and Time (Call Systems Dispatcher at get official all clear)
- C. Start Time      Date and Time (Must be within 24 hours of the all clear)
- D. Justification for delayed start if not within 24 hours of the all clear:

Mechanical failure: No	Unsafe conditions: No	
Fog: No	Limited Visibility: No	
Ice: No	Lightning: No	Other: No
Equipment icing: No	High Flow: No	
High Wind: No	Darkness: No	

### E. Additional Comments:

Est. Amt. of Debris from Special Operations (Cubic Yards): 0.00  
 (Note: one garbage bag = 50 gallons = 6.0 cubic feet = 0.25 cubic yards)

## Description and Possible Source

### Debris Type

Cans: Yes	Logs: Yes	Clothing/Apparel: No
Glass Bottles: Yes	Wood: No	Sporting Goods: Yes
Tree: Yes	Milk Crate: No	Rubber Material: Yes
Styrofoam: Yes	Condoms: No	Food: Yes
Plastic: Yes	Sanitary Napkin: No	Fish: No
Cardboard: No	Paper: Yes	
Other 1:	Other 5:	
Other 2:	Other 6:	
Other 3:	Other 7:	
Other 4:	Other 8:	



# Floatable Log FL2021-1295

Pilot: vonheimburgk@mwrdd.org Date: 8/19/2021

Boat: Skimmer Boat 2 (SB2) # of Pilots: 1

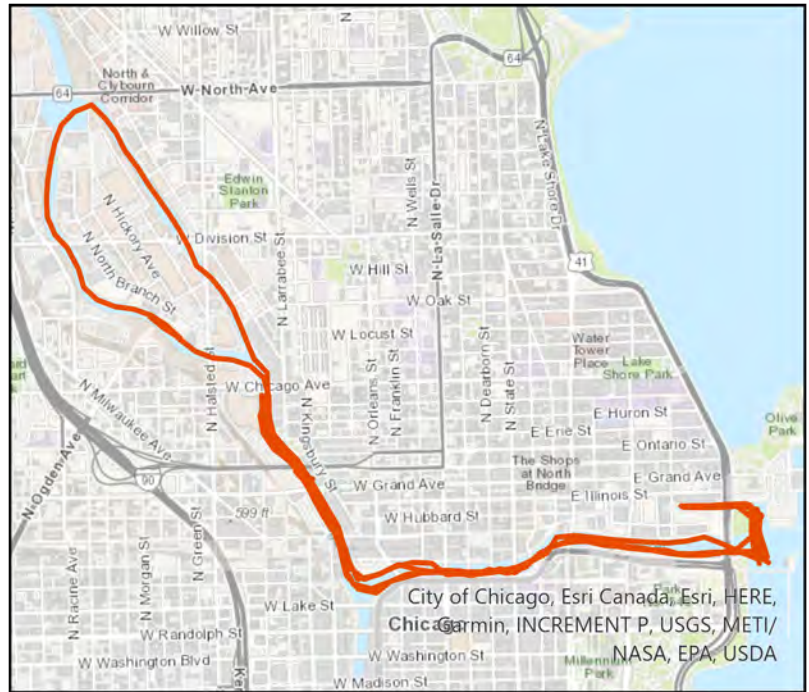
# of Hoisters: 0 # of MLAS: 1

## Routine Operations

Location (Waterways):

- Yes Zone 1: North Branch and North Shore Channel, Kinzie Street to Main Street
- Yes Zone 2: Chicago River and South Branch of the Chicago River, CRCW to Amtrak
- No Zone 3: South Branch Chicago River and South Fork of the SBCR, Amtrak to RAPS
- No Zone 4: Chicago Sanitary & Ship Canal, Damen Avenue to Cal-Sag Junction
- No Zone 5: Cal-Sag Channel and Little Calumet River, Bishop Ford to Cal-Sag Junction
- No Other Zone:

0.50 Est. Amt. of Debris from Routine Operations (Cubic Yards)  
 (Note: one garbage bag = 50 gallons = 6.0 cubic feet = 0.25 cubic yards)



## Special Operations (CSO Events)

Location (Waterways):

- A. Storm Number (If available at the time of Call out, or TBD and written in after event)
- B. All Clear Issued at: Date and Time (Call Systems Dispatcher at get official all clear)
- C. Start Time Date and Time (Must be within 24 hours of the all clear)
- D. Justification for delayed start if not within 24 hours of the all clear:

Mechanical failure: No	Unsafe conditions: No	
Fog: No	Limited Visibility: No	
Ice: No	Lightning: No	Other: No
Equipment icing: No	High Flow: No	
High Wind: No	Darkness: No	

E. Additional Comments:

Est. Amt. of Debris from Special Operations (Cubic Yards): 0.00  
 (Note: one garbage bag = 50 gallons = 6.0 cubic feet = 0.25 cubic yards)

## Description and Possible Source

Debris Type

Cans: Yes	Logs: Yes	Clothing/Apparel: No
Glass Bottles: Yes	Wood: No	Sporting Goods: Yes
Tree: Yes	Milk Crate: No	Rubber Material: Yes
Styrofoam: Yes	Condoms: Yes	Food: Yes
Plastic: Yes	Sanitary Napkin: Yes	Fish: No
Cardboard: No	Paper: Yes	
Other 1:	Other 5:	
Other 2:	Other 6:	
Other 3:	Other 7:	
Other 4:	Other 8:	

# Floatable Log FL2021-1297

Pilot: patelk6@mwrdr.org      Date: 8/20/2021  
 Boat: Skimmer Boat 1 (SB1)      # of Pilots: 1  
 # of Hoisters: 0      # of MLAS: 1

## Routine Operations

Location (Waterways):

- Yes Zone 1: North Branch and North Shore Channel, Kinzie Street to Main Street
- Yes Zone 2: Chicago River and South Branch of the Chicago River, CRCW to Amtrak
- No Zone 3: South Branch Chicago River and South Fork of the SBCR, Amtrak to RAPS
- No Zone 4: Chicago Sanitary & Ship Canal, Damen Avenue to Cal-Sag Junction
- No Zone 5: Cal-Sag Channel and Little Calumet River, Bishop Ford to Cal-Sag Junction
- No Other Zone:

1.00 Est. Amt. of Debris from Routine Operations (Cubic Yards)  
 (Note: one garbage bag = 50 gallons = 6.0 cubic feet = 0.25 cubic yards)



## Special Operations (CSO Events)

Location (Waterways):

- A. Storm Number (If available at the time of Call out, or TBD and written in after event)
- B. All Clear Issued at: Date and Time (Call Systems Dispatcher at get official all clear)
- C. Start Time Date and Time (Must be within 24 hours of the all clear)
- D. Justification for delayed start if not within 24 hours of the all clear:

Mechanical failure: No	Unsafe conditions: No	
Fog: No	Limited Visibility: No	
Ice: No	Lightning: No	Other: No
Equipment icing: No	High Flow: No	
High Wind: No	Darkness: No	

E. Additional Comments:

Est. Amt. of Debris from Special Operations (Cubic Yards): 0.00  
 (Note: one garbage bag = 50 gallons = 6.0 cubic feet = 0.25 cubic yards)

## Description and Possible Source

Debris Type

Cans: Yes	Logs: Yes	Clothing/Apparel: No
Glass Bottles: Yes	Wood: No	Sporting Goods: Yes
Tree: Yes	Milk Crate: No	Rubber Material: Yes
Styrofoam: Yes	Condoms: No	Food: Yes
Plastic: Yes	Sanitary Napkin: Yes	Fish: No
Cardboard: No	Paper: Yes	
Other 1:	Other 5:	
Other 2:	Other 6:	
Other 3:	Other 7:	
Other 4:	Other 8:	

# Floatable Log FL2021-1298

Pilot: vonheimburgk@mwrld.org Date: 8/20/2021

Boat: Skimmer Boat 2 (SB2) # of Pilots: 1

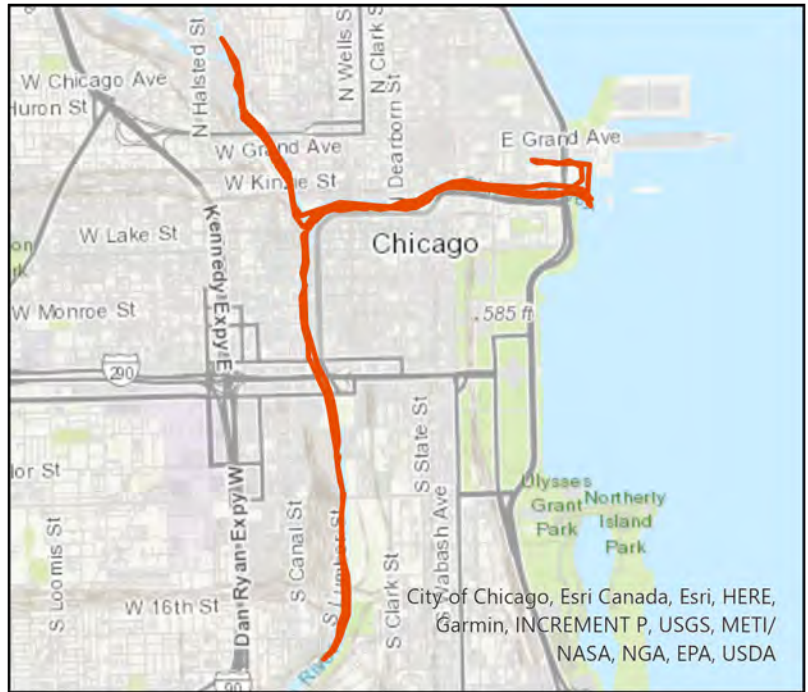
# of Hoisters: 0 # of MLAS: 1

## Routine Operations

### Location (Waterways):

- Yes Zone 1: North Branch and North Shore Channel, Kinzie Street to Main Street
- Yes Zone 2: Chicago River and South Branch of the Chicago River, CRCW to Amtrak
- No Zone 3: South Branch Chicago River and South Fork of the SBCR, Amtrak to RAPS
- No Zone 4: Chicago Sanitary & Ship Canal, Damen Avenue to Cal-Sag Junction
- No Zone 5: Cal-Sag Channel and Little Calumet River, Bishop Ford to Cal-Sag Junction
- No Other Zone:

0.50 Est. Amt. of Debris from Routine Operations (Cubic Yards)  
 (Note: one garbage bag = 50 gallons = 6.0 cubic feet = 0.25 cubic yards)



## Special Operations (CSO Events)

### Location (Waterways):

- A. Storm Number (If available at the time of Call out, or TBD and written in after event)
- B. All Clear Issued at: Date and Time (Call Systems Dispatcher at get official all clear)
- C. Start Time Date and Time (Must be within 24 hours of the all clear)
- D. Justification for delayed start if not within 24 hours of the all clear:

Mechanical failure: No	Unsafe conditions: No	
Fog: No	Limited Visibility: No	
Ice: No	Lightning: No	Other: No
Equipment icing: No	High Flow: No	
High Wind: No	Darkness: No	

### E. Additional Comments:

Est. Amt. of Debris from Special Operations (Cubic Yards): 0.00  
 (Note: one garbage bag = 50 gallons = 6.0 cubic feet = 0.25 cubic yards)

## Description and Possible Source

### Debris Type

Cans: Yes	Logs: No	Clothing/Apparel: No
Glass Bottles: Yes	Wood: No	Sporting Goods: Yes
Tree: Yes	Milk Crate: No	Rubber Material: Yes
Styrofoam: Yes	Condoms: Yes	Food: Yes
Plastic: Yes	Sanitary Napkin: Yes	Fish: No
Cardboard: No	Paper: Yes	
Other 1:	Other 5:	
Other 2:	Other 6:	
Other 3:	Other 7:	
Other 4:	Other 8:	



# Floatable Log FL2021-1301

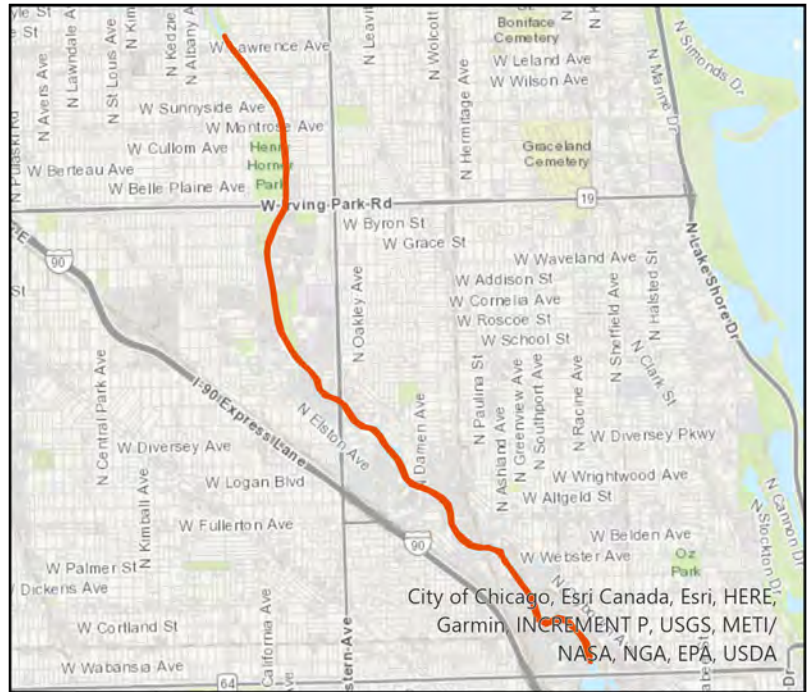
Pilot: camposm@mwrd      Date: 8/23/2021  
 Boat: Debris Boat 1 (DB1)      # of Pilots: 1  
 # of Hoisters: 1      # of MLAS: 2

## Routine Operations

### Location (Waterways):

- Yes Zone 1: North Branch and North Shore Channel, Kinzie Street to Main Street
- No Zone 2: Chicago River and South Branch of the Chicago River, CRCW to Amtrak
- No Zone 3: South Branch Chicago River and South Fork of the SBCR, Amtrak to RAPS
- No Zone 4: Chicago Sanitary & Ship Canal, Damen Avenue to Cal-Sag Junction
- No Zone 5: Cal-Sag Channel and Little Calumet River, Bishop Ford to Cal-Sag Junction
- No Other Zone:

15.0 Est. Amt. of Debris from Routine Operations (Cubic Yards)  
 (Note: one garbage bag = 50 gallons = 6.0 cubic feet = 0.25 cubic yards)



## Special Operations (CSO Events)

### Location (Waterways):

- A. Storm Number (If available at the time of Call out, or TBD and written in after event)
- B. All Clear Issued at: Date and Time (Call Systems Dispatcher at get official all clear)
- C. Start Time Date and Time (Must be within 24 hours of the all clear)
- D. Justification for delayed start if not within 24 hours of the all clear:

Mechanical failure: No	Unsafe conditions: No	
Fog: No	Limited Visibility: No	
Ice: No	Lightning: No	Other: No
Equipment icing: No	High Flow: No	
High Wind: No	Darkness: No	

### E. Additional Comments:

Est. Amt. of Debris from Special Operations (Cubic Yards): 0.00  
 (Note: one garbage bag = 50 gallons = 6.0 cubic feet = 0.25 cubic yards)

## Description and Possible Source

### Debris Type

Cans: No	Logs: Yes	Clothing/Apparel: No
Glass Bottles: No	Wood: No	Sporting Goods: No
Tree: No	Milk Crate: No	Rubber Material: No
Styrofoam: No	Condoms: No	Food: No
Plastic: No	Sanitary Napkin: No	Fish: No
Cardboard: No	Paper: No	
Other 1: twin size mattress	Other 5:	
Other 2: torn inflatable boat	Other 6:	
Other 3:	Other 7:	
Other 4:	Other 8:	

# Floatable Log FL2021-1299

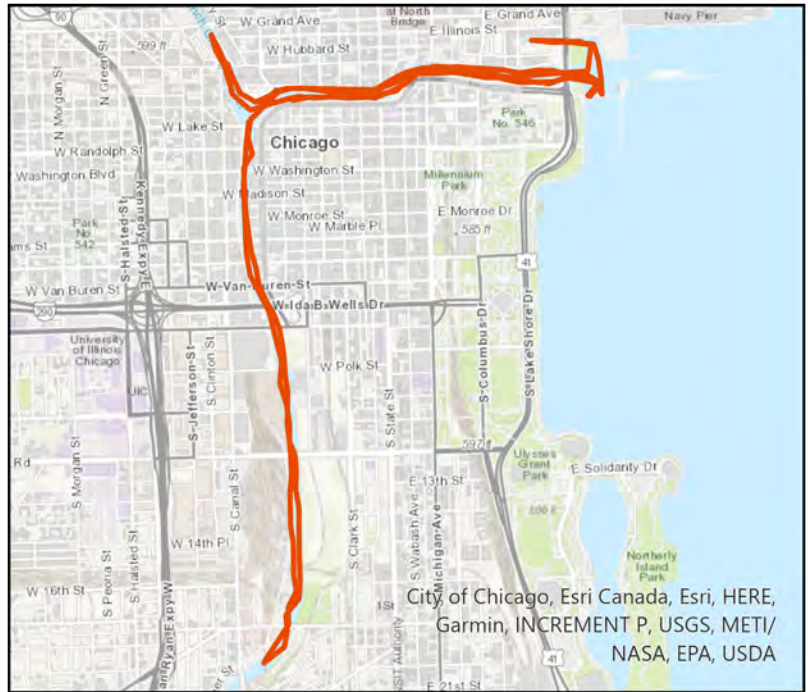
Pilot: patelk6@mwrdr.org      Date: 8/23/2021  
 Boat: Skimmer Boat 1 (SB1)      # of Pilots: 1  
 # of Hoisters: 0      # of MLAS: 1

## Routine Operations

### Location (Waterways):

- Yes Zone 1: North Branch and North Shore Channel, Kinzie Street to Main Street
- Yes Zone 2: Chicago River and South Branch of the Chicago River, CRCW to Amtrak
- No Zone 3: South Branch Chicago River and South Fork of the SBCR, Amtrak to RAPS
- No Zone 4: Chicago Sanitary & Ship Canal, Damen Avenue to Cal-Sag Junction
- No Zone 5: Cal-Sag Channel and Little Calumet River, Bishop Ford to Cal-Sag Junction
- No Other Zone:

0.75 Est. Amt. of Debris from Routine Operations (Cubic Yards)  
 (Note: one garbage bag = 50 gallons = 6.0 cubic feet = 0.25 cubic yards)



## Special Operations (CSO Events)

### Location (Waterways):

- A. Storm Number (If available at the time of Call out, or TBD and written in after event)
- B. All Clear Issued at: Date and Time (Call Systems Dispatcher at get official all clear)
- C. Start Time Date and Time (Must be within 24 hours of the all clear)
- D. Justification for delayed start if not within 24 hours of the all clear:

Mechanical failure: No	Unsafe conditions: No	
Fog: No	Limited Visibility: No	
Ice: No	Lightning: No	Other: No
Equipment icing: No	High Flow: No	
High Wind: No	Darkness: No	

### E. Additional Comments:

Est. Amt. of Debris from Special Operations (Cubic Yards): 0.00  
 (Note: one garbage bag = 50 gallons = 6.0 cubic feet = 0.25 cubic yards)

## Description and Possible Source

### Debris Type

Cans: Yes	Logs: Yes	Clothing/Apparel: Yes
Glass Bottles: Yes	Wood: No	Sporting Goods: Yes
Tree: Yes	Milk Crate: No	Rubber Material: Yes
Styrofoam: Yes	Condoms: No	Food: Yes
Plastic: Yes	Sanitary Napkin: No	Fish: No
Cardboard: No	Paper: Yes	
Other 1:	Other 5:	
Other 2:	Other 6:	
Other 3:	Other 7:	
Other 4:	Other 8:	

# Floatable Log FL2021-1300

Pilot: vonheimburgk@mwrdd.org Date: 8/23/2021

Boat: Skimmer Boat 2 (SB2) # of Pilots: 1

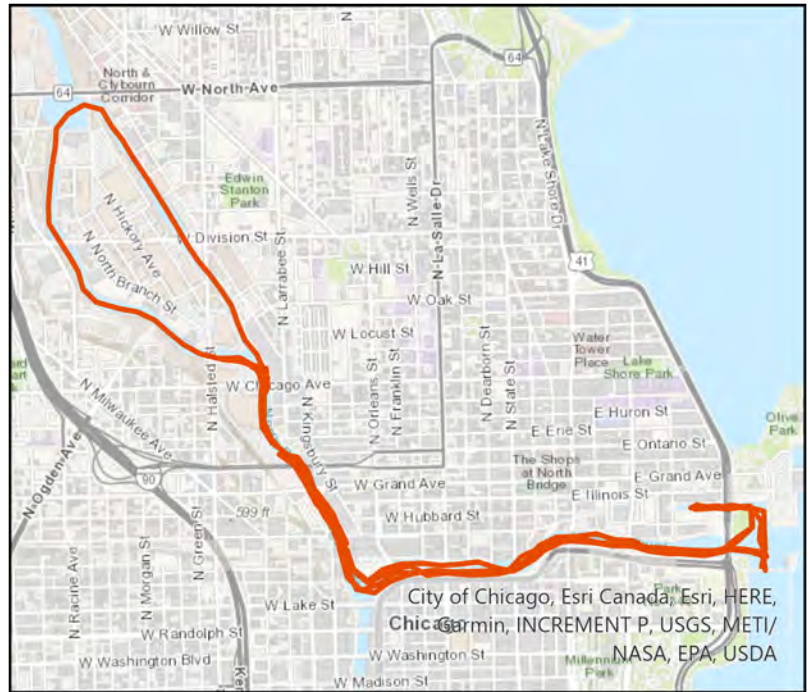
# of Hoisters: 0 # of MLAS: 1

## Routine Operations

Location (Waterways):

- Yes Zone 1: North Branch and North Shore Channel, Kinzie Street to Main Street
- Yes Zone 2: Chicago River and South Branch of the Chicago River, CRCW to Amtrak
- No Zone 3: South Branch Chicago River and South Fork of the SBCR, Amtrak to RAPS
- No Zone 4: Chicago Sanitary & Ship Canal, Damen Avenue to Cal-Sag Junction
- No Zone 5: Cal-Sag Channel and Little Calumet River, Bishop Ford to Cal-Sag Junction
- No Other Zone:

1.00 Est. Amt. of Debris from Routine Operations (Cubic Yards)  
 (Note: one garbage bag = 50 gallons = 6.0 cubic feet = 0.25 cubic yards)



## Special Operations (CSO Events)

Location (Waterways):

- A. Storm Number (If available at the time of Call out, or TBD and written in after event)
- B. All Clear Issued at: Date and Time (Call Systems Dispatcher at get official all clear)
- C. Start Time Date and Time (Must be within 24 hours of the all clear)
- D. Justification for delayed start if not within 24 hours of the all clear:

Mechanical failure: No	Unsafe conditions: No	
Fog: No	Limited Visibility: No	
Ice: No	Lightning: No	Other: No
Equipment icing: No	High Flow: No	
High Wind: No	Darkness: No	

E. Additional Comments:

Est. Amt. of Debris from Special Operations (Cubic Yards): 0.00  
 (Note: one garbage bag = 50 gallons = 6.0 cubic feet = 0.25 cubic yards)

## Description and Possible Source

Debris Type

Cans: Yes	Logs: Yes	Clothing/Apparel: No
Glass Bottles: Yes	Wood: No	Sporting Goods: Yes
Tree: Yes	Milk Crate: No	Rubber Material: Yes
Styrofoam: Yes	Condoms: Yes	Food: Yes
Plastic: Yes	Sanitary Napkin: Yes	Fish: No
Cardboard: No	Paper: Yes	
Other 1:	Other 5:	
Other 2:	Other 6:	
Other 3:	Other 7:	
Other 4:	Other 8:	



# Floatable Log FL2021-1302

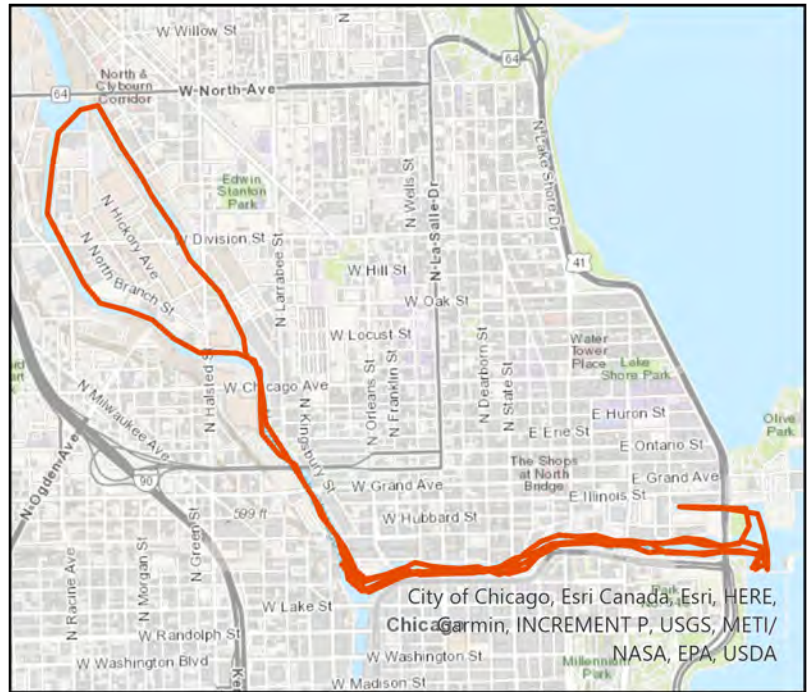
Pilot: patelk6@mwrdr.org      Date: 8/24/2021  
 Boat: Skimmer Boat 1 (SB1)      # of Pilots: 1  
 # of Hoisters: 0      # of MLAS: 1

## Routine Operations

Location (Waterways):

- Yes Zone 1: North Branch and North Shore Channel, Kinzie Street to Main Street
- Yes Zone 2: Chicago River and South Branch of the Chicago River, CRCW to Amtrak
- No Zone 3: South Branch Chicago River and South Fork of the SBCR, Amtrak to RAPS
- No Zone 4: Chicago Sanitary & Ship Canal, Damen Avenue to Cal-Sag Junction
- No Zone 5: Cal-Sag Channel and Little Calumet River, Bishop Ford to Cal-Sag Junction
- No Other Zone:

1.00 Est. Amt. of Debris from Routine Operations (Cubic Yards)  
 (Note: one garbage bag = 50 gallons = 6.0 cubic feet = 0.25 cubic yards)



## Special Operations (CSO Events)

Location (Waterways):

- A. Storm Number (If available at the time of Call out, or TBD and written in after event)
- B. All Clear Issued at: Date and Time (Call Systems Dispatcher at get official all clear)
- C. Start Time Date and Time (Must be within 24 hours of the all clear)
- D. Justification for delayed start if not within 24 hours of the all clear:

Mechanical failure: No	Unsafe conditions: No	
Fog: No	Limited Visibility: No	
Ice: No	Lightning: No	Other: No
Equipment icing: No	High Flow: No	
High Wind: No	Darkness: No	

E. Additional Comments:

Est. Amt. of Debris from Special Operations (Cubic Yards): 0.00  
 (Note: one garbage bag = 50 gallons = 6.0 cubic feet = 0.25 cubic yards)

## Description and Possible Source

Debris Type

Cans: Yes	Logs: Yes	Clothing/Apparel: No
Glass Bottles: Yes	Wood: No	Sporting Goods: Yes
Tree: Yes	Milk Crate: No	Rubber Material: Yes
Styrofoam: Yes	Condoms: No	Food: Yes
Plastic: Yes	Sanitary Napkin: No	Fish: No
Cardboard: No	Paper: Yes	
Other 1:	Other 5:	
Other 2:	Other 6:	
Other 3:	Other 7:	
Other 4:	Other 8:	

# Floatable Log FL2021-1303

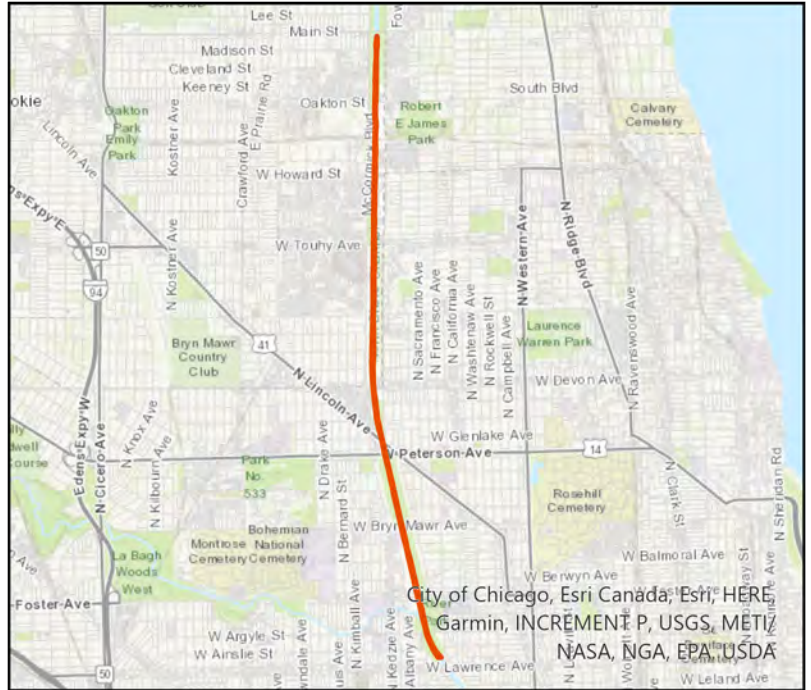
Pilot: camposm@mwrd      Date: 8/24/2021  
 Boat: Debris Boat 1 (DB1)      # of Pilots: 1  
 # of Hoisters: 1      # of MLAS: 2

## Routine Operations

### Location (Waterways):

- Yes Zone 1: North Branch and North Shore Channel, Kinzie Street to Main Street
- No Zone 2: Chicago River and South Branch of the Chicago River, CRCW to Amtrak
- No Zone 3: South Branch Chicago River and South Fork of the SBCR, Amtrak to RAPS
- No Zone 4: Chicago Sanitary & Ship Canal, Damen Avenue to Cal-Sag Junction
- No Zone 5: Cal-Sag Channel and Little Calumet River, Bishop Ford to Cal-Sag Junction
- No Other Zone:

15.0 Est. Amt. of Debris from Routine Operations (Cubic Yards)  
 (Note: one garbage bag = 50 gallons = 6.0 cubic feet = 0.25 cubic yards)



## Special Operations (CSO Events)

### Location (Waterways):

- A. Storm Number      (If available at the time of Call out, or TBD and written in after event)
- B. All Clear Issued at:      Date and Time (Call Systems Dispatcher at get official all clear)
- C. Start Time      Date and Time (Must be within 24 hours of the all clear)
- D. Justification for delayed start if not within 24 hours of the all clear:

Mechanical failure: No	Unsafe conditions: No	
Fog: No	Limited Visibility: No	
Ice: No	Lightning: No	Other: No
Equipment icing: No	High Flow: No	
High Wind: No	Darkness: No	

### E. Additional Comments:

Est. Amt. of Debris from Special Operations (Cubic Yards): 0.00  
 (Note: one garbage bag = 50 gallons = 6.0 cubic feet = 0.25 cubic yards)

## Description and Possible Source

### Debris Type

Cans: No	Logs: Yes	Clothing/Apparel: No
Glass Bottles: No	Wood: No	Sporting Goods: No
Tree: No	Milk Crate: No	Rubber Material: No
Styrofoam: No	Condoms: No	Food: No
Plastic: No	Sanitary Napkin: No	Fish: No
Cardboard: No	Paper: No	
Other 1:	Other 5:	
Other 2:	Other 6:	
Other 3:	Other 7:	
Other 4:	Other 8:	





# Floatable Log FL2021-1308

Pilot: vonheimburgk@mwrdd.org Date: 8/25/2021

Boat: Skimmer Boat 2 (SB2) # of Pilots: 1

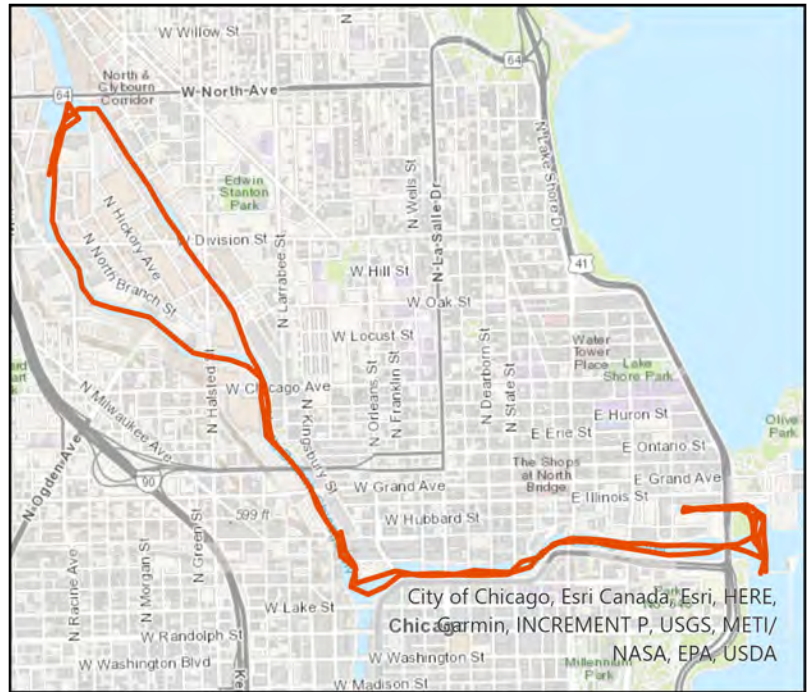
# of Hoisters: 0 # of MLAS: 1

## Routine Operations

Location (Waterways):

- Yes Zone 1: North Branch and North Shore Channel, Kinzie Street to Main Street
- Yes Zone 2: Chicago River and South Branch of the Chicago River, CRCW to Amtrak
- No Zone 3: South Branch Chicago River and South Fork of the SBCR, Amtrak to RAPS
- No Zone 4: Chicago Sanitary & Ship Canal, Damen Avenue to Cal-Sag Junction
- No Zone 5: Cal-Sag Channel and Little Calumet River, Bishop Ford to Cal-Sag Junction
- No Other Zone:

0.50 Est. Amt. of Debris from Routine Operations (Cubic Yards)  
 (Note: one garbage bag = 50 gallons = 6.0 cubic feet = 0.25 cubic yards)



## Special Operations (CSO Events)

Location (Waterways):

- A. Storm Number (If available at the time of Call out, or TBD and written in after event)
- B. All Clear Issued at: Date and Time (Call Systems Dispatcher at get official all clear)
- C. Start Time Date and Time (Must be within 24 hours of the all clear)
- D. Justification for delayed start if not within 24 hours of the all clear:

Mechanical failure: No	Unsafe conditions: No	
Fog: No	Limited Visibility: No	
Ice: No	Lightning: No	Other: No
Equipment icing: No	High Flow: No	
High Wind: No	Darkness: No	

E. Additional Comments:

Est. Amt. of Debris from Special Operations (Cubic Yards): 0.00  
 (Note: one garbage bag = 50 gallons = 6.0 cubic feet = 0.25 cubic yards)

## Description and Possible Source

Debris Type

Cans: Yes	Logs: Yes	Clothing/Apparel: No
Glass Bottles: Yes	Wood: No	Sporting Goods: Yes
Tree: Yes	Milk Crate: Yes	Rubber Material: Yes
Styrofoam: Yes	Condoms: Yes	Food: Yes
Plastic: Yes	Sanitary Napkin: Yes	Fish: No
Cardboard: No	Paper: Yes	
Other 1:	Other 5:	
Other 2:	Other 6:	
Other 3:	Other 7:	
Other 4:	Other 8:	

# Floatable Log FL2021-1305

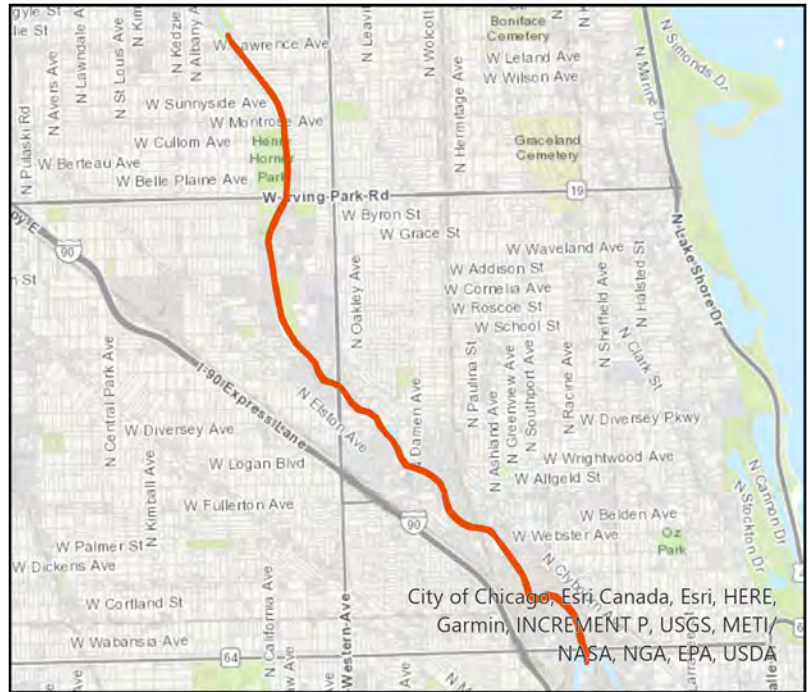
Pilot: camposm@mwrld      Date: 8/25/2021  
 Boat: Debris Boat 1 (DB1)      # of Pilots: 1  
 # of Hoisters: 1      # of MLAS: 2

## Routine Operations

### Location (Waterways):

- Yes Zone 1: North Branch and North Shore Channel, Kinzie Street to Main Street
- No Zone 2: Chicago River and South Branch of the Chicago River, CRCW to Amtrak
- No Zone 3: South Branch Chicago River and South Fork of the SBCR, Amtrak to RAPS
- No Zone 4: Chicago Sanitary & Ship Canal, Damen Avenue to Cal-Sag Junction
- No Zone 5: Cal-Sag Channel and Little Calumet River, Bishop Ford to Cal-Sag Junction
- No Other Zone:

10.0 Est. Amt. of Debris from Routine Operations (Cubic Yards)  
 (Note: one garbage bag = 50 gallons = 6.0 cubic feet = 0.25 cubic yards)



## Special Operations (CSO Events)

### Location (Waterways):

- A. Storm Number      (If available at the time of Call out, or TBD and written in after event)
- B. All Clear Issued at:      Date and Time (Call Systems Dispatcher at get official all clear)
- C. Start Time      Date and Time (Must be within 24 hours of the all clear)
- D. Justification for delayed start if not within 24 hours of the all clear:

Mechanical failure: No	Unsafe conditions: No	
Fog: No	Limited Visibility: No	
Ice: No	Lightning: No	Other: No
Equipment icing: No	High Flow: No	
High Wind: No	Darkness: No	

### E. Additional Comments:

Est. Amt. of Debris from Special Operations (Cubic Yards): 0.00  
 (Note: one garbage bag = 50 gallons = 6.0 cubic feet = 0.25 cubic yards)

## Description and Possible Source

### Debris Type

Cans: No	Logs: Yes	Clothing/Apparel: No
Glass Bottles: No	Wood: No	Sporting Goods: No
Tree: No	Milk Crate: No	Rubber Material: No
Styrofoam: No	Condoms: No	Food: No
Plastic: No	Sanitary Napkin: No	Fish: No
Cardboard: No	Paper: No	
Other 1: (2) 55 gallon blue barrels.	Other 5:	
Other 2:	Other 6:	
Other 3:	Other 7:	
Other 4:	Other 8:	

# Floatable Log FL2021-1307

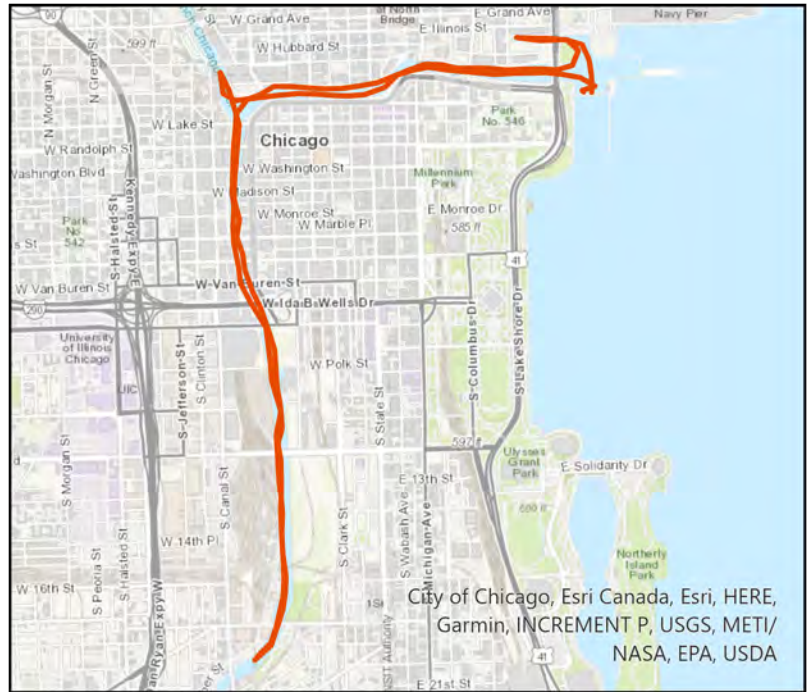
Pilot: patelk6@mwrdr.org      Date: 8/25/2021  
 Boat: Skimmer Boat 1 (SB1)      # of Pilots: 1  
 # of Hoisters: 0      # of MLAS: 1

## Routine Operations

### Location (Waterways):

- No Zone 1: North Branch and North Shore Channel, Kinzie Street to Main Street
- Yes Zone 2: Chicago River and South Branch of the Chicago River, CRCW to Amtrak
- No Zone 3: South Branch Chicago River and South Fork of the SBCR, Amtrak to RAPS
- No Zone 4: Chicago Sanitary & Ship Canal, Damen Avenue to Cal-Sag Junction
- No Zone 5: Cal-Sag Channel and Little Calumet River, Bishop Ford to Cal-Sag Junction
- No Other Zone:

0.50 Est. Amt. of Debris from Routine Operations (Cubic Yards)  
 (Note: one garbage bag = 50 gallons = 6.0 cubic feet = 0.25 cubic yards)



## Special Operations (CSO Events)

### Location (Waterways):

- A. Storm Number      (If available at the time of Call out, or TBD and written in after event)
- B. All Clear Issued at:      Date and Time (Call Systems Dispatcher at get official all clear)
- C. Start Time      Date and Time (Must be within 24 hours of the all clear)
- D. Justification for delayed start if not within 24 hours of the all clear:

Mechanical failure: No	Unsafe conditions: No	
Fog: No	Limited Visibility: No	
Ice: No	Lightning: No	Other: No
Equipment icing: No	High Flow: No	
High Wind: No	Darkness: No	

### E. Additional Comments:

Est. Amt. of Debris from Special Operations (Cubic Yards): 0.00  
 (Note: one garbage bag = 50 gallons = 6.0 cubic feet = 0.25 cubic yards)

## Description and Possible Source

### Debris Type

Cans: Yes	Logs: Yes	Clothing/Apparel: No
Glass Bottles: Yes	Wood: No	Sporting Goods: Yes
Tree: Yes	Milk Crate: No	Rubber Material: Yes
Styrofoam: Yes	Condoms: No	Food: No
Plastic: Yes	Sanitary Napkin: No	Fish: No
Cardboard: No	Paper: Yes	
Other 1:	Other 5:	
Other 2:	Other 6:	
Other 3:	Other 7:	
Other 4:	Other 8:	





# Floatable Log FL2021-1309

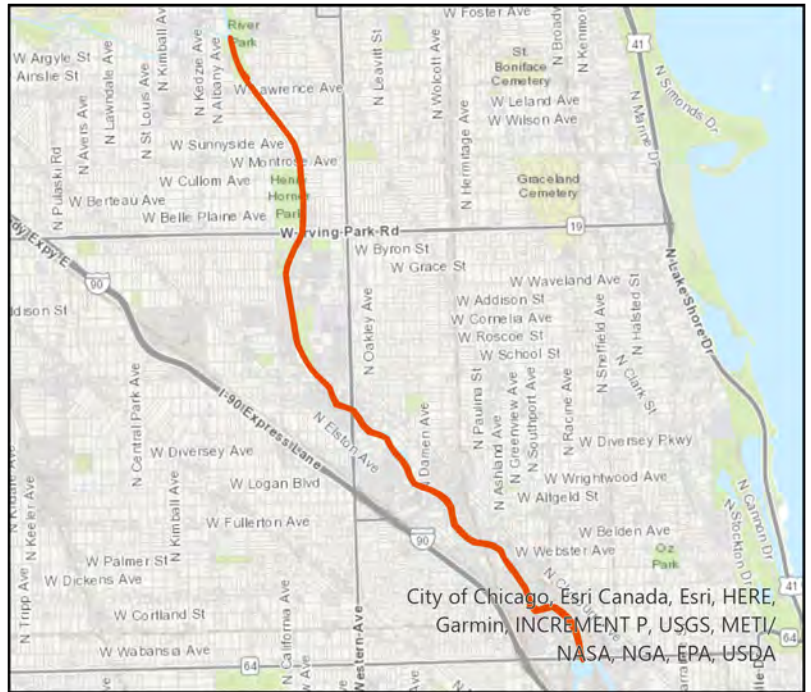
Pilot: camposm@mwrđ      Date: 8/26/2021  
 Boat: Debris Boat 1 (DB1)      # of Pilots: 1  
 # of Hoisters: 1      # of MLAS: 2

## Routine Operations

### Location (Waterways):

- Yes Zone 1: North Branch and North Shore Channel, Kinzie Street to Main Street
- No Zone 2: Chicago River and South Branch of the Chicago River, CRCW to Amtrak
- No Zone 3: South Branch Chicago River and South Fork of the SBCR, Amtrak to RAPS
- No Zone 4: Chicago Sanitary & Ship Canal, Damen Avenue to Cal-Sag Junction
- No Zone 5: Cal-Sag Channel and Little Calumet River, Bishop Ford to Cal-Sag Junction
- No Other Zone:

20.0 Est. Amt. of Debris from Routine Operations (Cubic Yards)  
 (Note: one garbage bag = 50 gallons = 6.0 cubic feet = 0.25 cubic yards)



## Special Operations (CSO Events)

### Location (Waterways):

- A. Storm Number (If available at the time of Call out, or TBD and written in after event)
- B. All Clear Issued at: Date and Time (Call Systems Dispatcher at get official all clear)
- C. Start Time Date and Time (Must be within 24 hours of the all clear)
- D. Justification for delayed start if not within 24 hours of the all clear:

Mechanical failure: No	Unsafe conditions: No	
Fog: No	Limited Visibility: No	
Ice: No	Lightning: No	Other: No
Equipment icing: No	High Flow: No	
High Wind: No	Darkness: No	

### E. Additional Comments:

Est. Amt. of Debris from Special Operations (Cubic Yards): 0.00  
 (Note: one garbage bag = 50 gallons = 6.0 cubic feet = 0.25 cubic yards)

## Description and Possible Source

### Debris Type

Cans: No	Logs: Yes	Clothing/Apparel: No
Glass Bottles: No	Wood: No	Sporting Goods: No
Tree: No	Milk Crate: No	Rubber Material: No
Styrofoam: No	Condoms: No	Food: No
Plastic: No	Sanitary Napkin: No	Fish: No
Cardboard: No	Paper: No	
Other 1:	Other 5:	
Other 2:	Other 6:	
Other 3:	Other 7:	
Other 4:	Other 8:	

# Floatable Log FL2021-1311

Pilot: vonheimburgk@mwrd.org Date: 8/26/2021

Boat: Skimmer Boat 2 (SB2) # of Pilots: 1

# of Hoisters: 0 # of MLAS: 1

## Routine Operations

Location (Waterways):

Yes Zone 1: North Branch and North Shore Channel, Kinzie Street to Main Street

Yes Zone 2: Chicago River and South Branch of the Chicago River, CRCW to Amtrak

No Zone 3: South Branch Chicago River and South Fork of the SBCR, Amtrak to RAPS

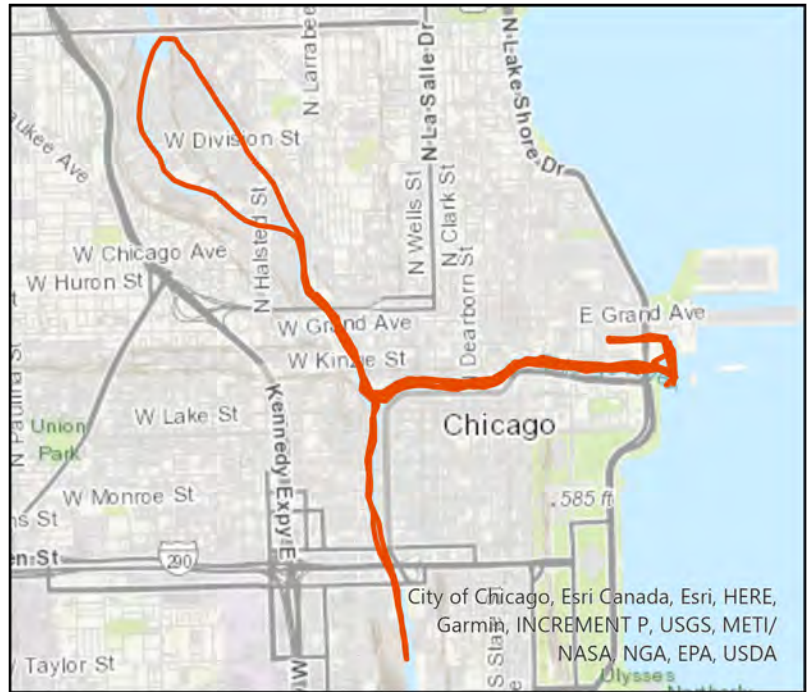
No Zone 4: Chicago Sanitary & Ship Canal, Damen Avenue to Cal-Sag Junction

No Zone 5: Cal-Sag Channel and Little Calumet River, Bishop Ford to Cal-Sag Junction

No Other Zone:

0.50 Est. Amt. of Debris from Routine Operations (Cubic Yards)

(Note: one garbage bag = 50 gallons = 6.0 cubic feet = 0.25 cubic yards)



## Special Operations (CSO Events)

Location (Waterways):

A. Storm Number (If available at the time of Call out, or TBD and written in after event)

B. All Clear Issued at: Date and Time (Call Systems Dispatcher at get official all clear)

C. Start Time Date and Time (Must be within 24 hours of the all clear)

D. Justification for delayed start if not within 24 hours of the all clear:

Mechanical failure: No	Unsafe conditions: No	
Fog: No	Limited Visibility: No	
Ice: No	Lightning: No	Other: No
Equipment icing: No	High Flow: No	
High Wind: No	Darkness: No	

E. Additional Comments:

Est. Amt. of Debris from Special Operations (Cubic Yards): 0.00

(Note: one garbage bag = 50 gallons = 6.0 cubic feet = 0.25 cubic yards)

## Description and Possible Source

Debris Type

Cans: Yes	Logs: No	Clothing/Apparel: No
Glass Bottles: Yes	Wood: No	Sporting Goods: No
Tree: Yes	Milk Crate: No	Rubber Material: Yes
Styrofoam: Yes	Condoms: Yes	Food: Yes
Plastic: Yes	Sanitary Napkin: Yes	Fish: No
Cardboard: No	Paper: Yes	

Other 1:	Other 5:
Other 2:	Other 6:
Other 3:	Other 7:
Other 4:	Other 8:



# Floatable Log FL2021-1313

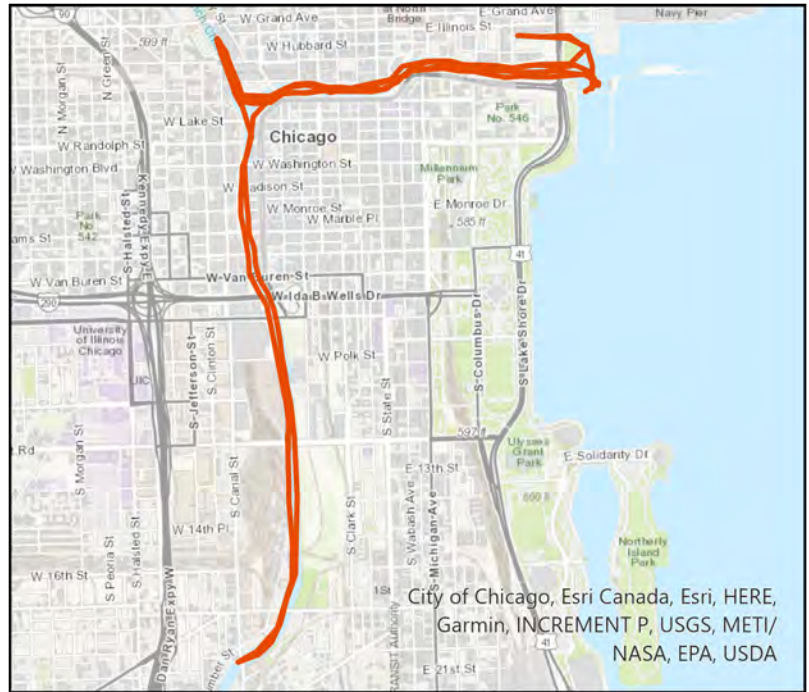
Pilot: patelk6@mwrdr.org      Date: 8/27/2021  
 Boat: Skimmer Boat 1 (SB1)      # of Pilots: 1  
 # of Hoisters: 0      # of MLAS: 1

## Routine Operations

### Location (Waterways):

- Yes Zone 1: North Branch and North Shore Channel, Kinzie Street to Main Street
- Yes Zone 2: Chicago River and South Branch of the Chicago River, CRCW to Amtrak
- No Zone 3: South Branch Chicago River and South Fork of the SBCR, Amtrak to RAPS
- No Zone 4: Chicago Sanitary & Ship Canal, Damen Avenue to Cal-Sag Junction
- No Zone 5: Cal-Sag Channel and Little Calumet River, Bishop Ford to Cal-Sag Junction
- No Other Zone:

0.25 Est. Amt. of Debris from Routine Operations (Cubic Yards)  
 (Note: one garbage bag = 50 gallons = 6.0 cubic feet = 0.25 cubic yards)



City of Chicago, Esri Canada, Esri, HERE, Garmin, INCREMENT P, USGS, METI/NASA, EPA, USDA

## Special Operations (CSO Events)

### Location (Waterways):

- A. Storm Number (If available at the time of Call out, or TBD and written in after event)
- B. All Clear Issued at: Date and Time (Call Systems Dispatcher at get official all clear)
- C. Start Time Date and Time (Must be within 24 hours of the all clear)
- D. Justification for delayed start if not within 24 hours of the all clear:

Mechanical failure: No	Unsafe conditions: No	
Fog: No	Limited Visibility: No	
Ice: No	Lightning: No	Other: No
Equipment icing: No	High Flow: No	
High Wind: No	Darkness: No	

### E. Additional Comments:

Est. Amt. of Debris from Special Operations (Cubic Yards): 0.00  
 (Note: one garbage bag = 50 gallons = 6.0 cubic feet = 0.25 cubic yards)

## Description and Possible Source

### Debris Type

Cans: Yes	Logs: Yes	Clothing/Apparel: No
Glass Bottles: Yes	Wood: No	Sporting Goods: Yes
Tree: Yes	Milk Crate: No	Rubber Material: Yes
Styrofoam: Yes	Condoms: No	Food: No
Plastic: Yes	Sanitary Napkin: No	Fish: No
Cardboard: No	Paper: Yes	
Other 1:	Other 5:	
Other 2:	Other 6:	
Other 3:	Other 7:	
Other 4:	Other 8:	



# Floatable Log FL2021-1314

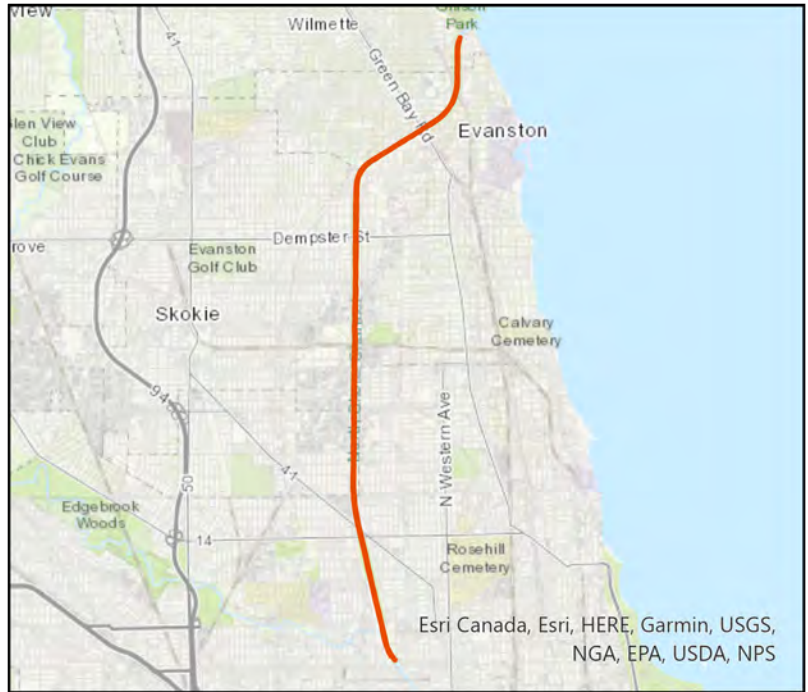
Pilot: camposm@mwrd      Date: 8/27/2021  
 Boat: Debris Boat 1 (DB1)      # of Pilots: 1  
 # of Hoisters: 1      # of MLAS: 2

## Routine Operations

### Location (Waterways):

- Yes Zone 1: North Branch and North Shore Channel, Kinzie Street to Main Street
- No Zone 2: Chicago River and South Branch of the Chicago River, CRCW to Amtrak
- No Zone 3: South Branch Chicago River and South Fork of the SBCR, Amtrak to RAPS
- No Zone 4: Chicago Sanitary & Ship Canal, Damen Avenue to Cal-Sag Junction
- No Zone 5: Cal-Sag Channel and Little Calumet River, Bishop Ford to Cal-Sag Junction
- Yes Other Zone: WPS

25.0 Est. Amt. of Debris from Routine Operations (Cubic Yards)  
 (Note: one garbage bag = 50 gallons = 6.0 cubic feet = 0.25 cubic yards)



## Special Operations (CSO Events)

### Location (Waterways):

- A. Storm Number (If available at the time of Call out, or TBD and written in after event)
- B. All Clear Issued at: Date and Time (Call Systems Dispatcher at get official all clear)
- C. Start Time Date and Time (Must be within 24 hours of the all clear)
- D. Justification for delayed start if not within 24 hours of the all clear:
 

Mechanical failure: No	Unsafe conditions: No	
Fog: No	Limited Visibility: No	
Ice: No	Lightning: No	Other: No
Equipment icing: No	High Flow: No	
High Wind: No	Darkness: No	

### E. Additional Comments:

Est. Amt. of Debris from Special Operations (Cubic Yards): 0.00  
 (Note: one garbage bag = 50 gallons = 6.0 cubic feet = 0.25 cubic yards)

## Description and Possible Source

### Debris Type

- |                   |                     |                      |
|-------------------|---------------------|----------------------|
| Cans: No          | Logs: Yes           | Clothing/Apparel: No |
| Glass Bottles: No | Wood: No            | Sporting Goods: No   |
| Tree: No          | Milk Crate: No      | Rubber Material: No  |
| Styrofoam: No     | Condoms: No         | Food: No             |
| Plastic: No       | Sanitary Napkin: No | Fish: No             |
| Cardboard: No     | Paper: No           |                      |
| Other 1:          | Other 5:            |                      |
| Other 2:          | Other 6:            |                      |
| Other 3:          | Other 7:            |                      |
| Other 4:          | Other 8:            |                      |



# Floatable Log FL2021-1316

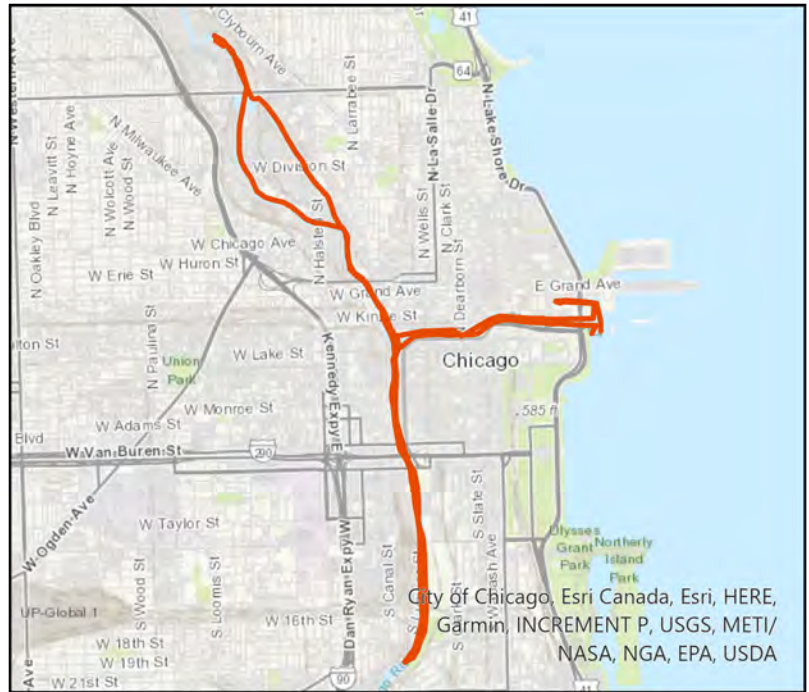
Pilot: patelk6@mwrdr.org      Date: 8/30/2021  
 Boat: Skimmer Boat 1 (SB1)      # of Pilots: 1  
 # of Hoisters: 0      # of MLAS: 1

## Routine Operations

### Location (Waterways):

- Yes Zone 1: North Branch and North Shore Channel, Kinzie Street to Main Street
- Yes Zone 2: Chicago River and South Branch of the Chicago River, CRCW to Amtrak
- No Zone 3: South Branch Chicago River and South Fork of the SBCR, Amtrak to RAPS
- No Zone 4: Chicago Sanitary & Ship Canal, Damen Avenue to Cal-Sag Junction
- No Zone 5: Cal-Sag Channel and Little Calumet River, Bishop Ford to Cal-Sag Junction
- No Other Zone:

0.25 Est. Amt. of Debris from Routine Operations (Cubic Yards)  
 (Note: one garbage bag = 50 gallons = 6.0 cubic feet = 0.25 cubic yards)



## Special Operations (CSO Events)

### Location (Waterways):

- A. Storm Number (If available at the time of Call out, or TBD and written in after event)
- B. All Clear Issued at: Date and Time (Call Systems Dispatcher at get official all clear)
- C. Start Time Date and Time (Must be within 24 hours of the all clear)
- D. Justification for delayed start if not within 24 hours of the all clear:

Mechanical failure: No	Unsafe conditions: No	
Fog: No	Limited Visibility: No	
Ice: No	Lightning: No	Other: No
Equipment icing: No	High Flow: No	
High Wind: No	Darkness: No	

### E. Additional Comments:

Est. Amt. of Debris from Special Operations (Cubic Yards): 0.00  
 (Note: one garbage bag = 50 gallons = 6.0 cubic feet = 0.25 cubic yards)

## Description and Possible Source

### Debris Type

Cans: Yes	Logs: Yes	Clothing/Apparel: No
Glass Bottles: Yes	Wood: No	Sporting Goods: Yes
Tree: Yes	Milk Crate: No	Rubber Material: Yes
Styrofoam: Yes	Condoms: No	Food: Yes
Plastic: Yes	Sanitary Napkin: No	Fish: No
Cardboard: Yes	Paper: Yes	
Other 1: pig carcass	Other 5:	
Other 2:	Other 6:	
Other 3:	Other 7:	
Other 4:	Other 8:	

# Floatable Log FL2021-1317

Pilot: vonheimburgk@mwrdd.org Date: 8/30/2021

Boat: Pontoon Boat 3 (PB3) # of Pilots: 1

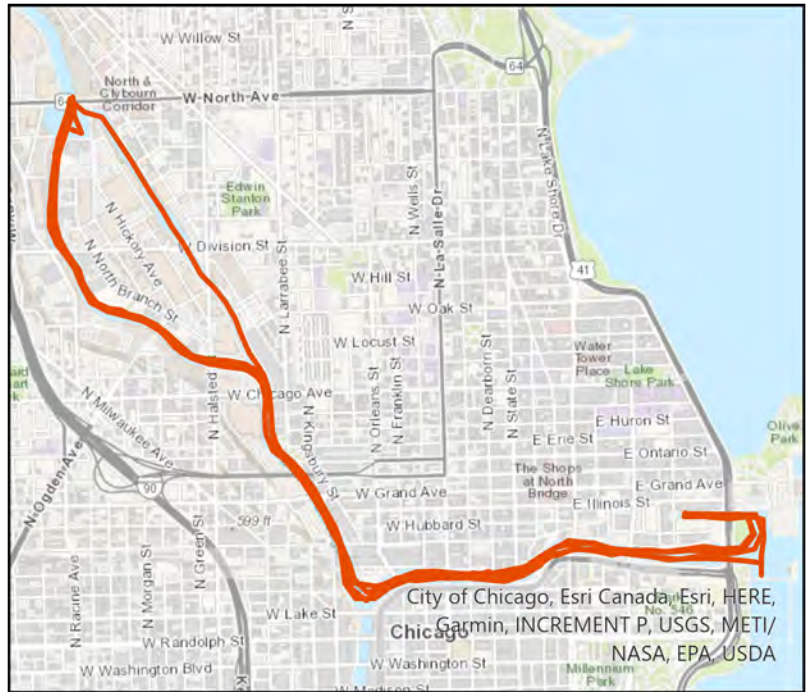
# of Hoisters: 0 # of MLAS: 0

## Routine Operations

Location (Waterways):

- Yes Zone 1: North Branch and North Shore Channel, Kinzie Street to Main Street
- Yes Zone 2: Chicago River and South Branch of the Chicago River, CRCW to Amtrak
- No Zone 3: South Branch Chicago River and South Fork of the SBCR, Amtrak to RAPS
- No Zone 4: Chicago Sanitary & Ship Canal, Damen Avenue to Cal-Sag Junction
- No Zone 5: Cal-Sag Channel and Little Calumet River, Bishop Ford to Cal-Sag Junction
- No Other Zone:

0.00 Est. Amt. of Debris from Routine Operations (Cubic Yards)  
 (Note: one garbage bag = 50 gallons = 6.0 cubic feet = 0.25 cubic yards)



## Special Operations (CSO Events)

Location (Waterways):

- A. Storm Number (If available at the time of Call out, or TBD and written in after event)
- B. All Clear Issued at: Date and Time (Call Systems Dispatcher at get official all clear)
- C. Start Time Date and Time (Must be within 24 hours of the all clear)
- D. Justification for delayed start if not within 24 hours of the all clear:

Mechanical failure: No	Unsafe conditions: No	
Fog: No	Limited Visibility: No	
Ice: No	Lightning: No	Other: No
Equipment icing: No	High Flow: No	
High Wind: No	Darkness: No	

E. Additional Comments:

Est. Amt. of Debris from Special Operations (Cubic Yards): 0.00  
 (Note: one garbage bag = 50 gallons = 6.0 cubic feet = 0.25 cubic yards)

## Description and Possible Source

Debris Type

Cans: No	Logs: Yes	Clothing/Apparel: No
Glass Bottles: No	Wood: Yes	Sporting Goods: No
Tree: Yes	Milk Crate: No	Rubber Material: No
Styrofoam: No	Condoms: No	Food: No
Plastic: No	Sanitary Napkin: No	Fish: No
Cardboard: No	Paper: No	
Other 1:	Other 5:	
Other 2:	Other 6:	
Other 3:	Other 7:	
Other 4:	Other 8:	

# Floatable Log FL2021-1319

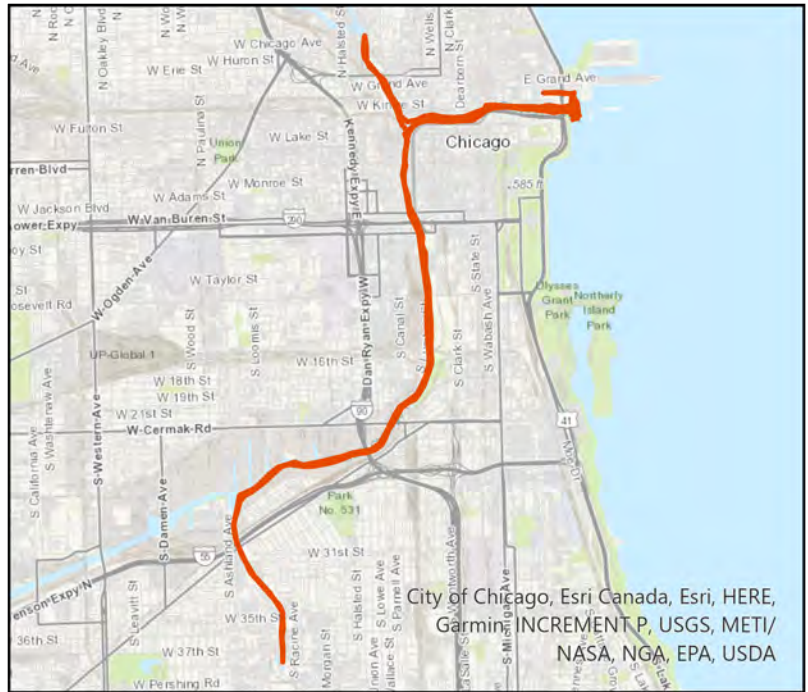
Pilot: patelk6@mwrdr.org      Date: 8/31/2021  
 Boat: Skimmer Boat 1 (SB1)      # of Pilots: 1  
 # of Hoisters: 0      # of MLAS: 1

## Routine Operations

### Location (Waterways):

- Yes Zone 1: North Branch and North Shore Channel, Kinzie Street to Main Street
- Yes Zone 2: Chicago River and South Branch of the Chicago River, CRCW to Amtrak
- Yes Zone 3: South Branch Chicago River and South Fork of the SBCR, Amtrak to RAPS
- No Zone 4: Chicago Sanitary & Ship Canal, Damen Avenue to Cal-Sag Junction
- No Zone 5: Cal-Sag Channel and Little Calumet River, Bishop Ford to Cal-Sag Junction
- No Other Zone:

0.10 Est. Amt. of Debris from Routine Operations (Cubic Yards)  
 (Note: one garbage bag = 50 gallons = 6.0 cubic feet = 0.25 cubic yards)



City of Chicago, Esri Canada, Esri, HERE, Garmin, INCREMENT P, USGS, METI/NASA, NGA, EPA, USDA

## Special Operations (CSO Events)

### Location (Waterways):

- A. Storm Number      (If available at the time of Call out, or TBD and written in after event)
- B. All Clear Issued at:      Date and Time (Call Systems Dispatcher at get official all clear)
- C. Start Time      Date and Time (Must be within 24 hours of the all clear)
- D. Justification for delayed start if not within 24 hours of the all clear:

Mechanical failure: No	Unsafe conditions: No	
Fog: No	Limited Visibility: No	
Ice: No	Lightning: No	Other: No
Equipment icing: No	High Flow: No	
High Wind: No	Darkness: No	

### E. Additional Comments:

Est. Amt. of Debris from Special Operations (Cubic Yards): 0.00  
 (Note: one garbage bag = 50 gallons = 6.0 cubic feet = 0.25 cubic yards)

## Description and Possible Source

### Debris Type

Cans: Yes	Logs: No	Clothing/Apparel: No
Glass Bottles: Yes	Wood: No	Sporting Goods: No
Tree: Yes	Milk Crate: No	Rubber Material: No
Styrofoam: Yes	Condoms: No	Food: No
Plastic: Yes	Sanitary Napkin: No	Fish: No
Cardboard: No	Paper: Yes	
Other 1:	Other 5:	
Other 2:	Other 6:	
Other 3:	Other 7:	
Other 4:	Other 8:	



# Floatable Log FL2021-1318

Pilot: vonheimburgk@mwr.org Date: 8/31/2021

Boat: Pontoon Boat 3 (PB3) # of Pilots: 1

# of Hoisters: 0 # of MLAS: 1

## Routine Operations

### Location (Waterways):

- Yes Zone 1: North Branch and North Shore Channel, Kinzie Street to Main Street
- Yes Zone 2: Chicago River and South Branch of the Chicago River, CRCW to Amtrak
- No Zone 3: South Branch Chicago River and South Fork of the SBCR, Amtrak to RAPS
- No Zone 4: Chicago Sanitary & Ship Canal, Damen Avenue to Cal-Sag Junction
- No Zone 5: Cal-Sag Channel and Little Calumet River, Bishop Ford to Cal-Sag Junction
- No Other Zone:

0.00 Est. Amt. of Debris from Routine Operations (Cubic Yards)  
 (Note: one garbage bag = 50 gallons = 6.0 cubic feet = 0.25 cubic yards)



## Special Operations (CSO Events)

### Location (Waterways):

- A. Storm Number (If available at the time of Call out, or TBD and written in after event)
- B. All Clear Issued at: Date and Time (Call Systems Dispatcher at get official all clear)
- C. Start Time Date and Time (Must be within 24 hours of the all clear)
- D. Justification for delayed start if not within 24 hours of the all clear:
  - Mechanical failure: No Unsafe conditions: No
  - Fog: No Limited Visibility: No
  - Ice: No Lightning: No Other: No
  - Equipment icing: No High Flow: No
  - High Wind: No Darkness: No

### E. Additional Comments:

Est. Amt. of Debris from Special Operations (Cubic Yards): 0.00  
 (Note: one garbage bag = 50 gallons = 6.0 cubic feet = 0.25 cubic yards)

## Description and Possible Source

### Debris Type

- |                   |                     |                      |
|-------------------|---------------------|----------------------|
| Cans: No          | Logs: Yes           | Clothing/Apparel: No |
| Glass Bottles: No | Wood: Yes           | Sporting Goods: No   |
| Tree: Yes         | Milk Crate: No      | Rubber Material: No  |
| Styrofoam: No     | Condoms: No         | Food: No             |
| Plastic: No       | Sanitary Napkin: No | Fish: No             |
| Cardboard: No     | Paper: No           |                      |
| Other 1:          | Other 5:            |                      |
| Other 2:          | Other 6:            |                      |
| Other 3:          | Other 7:            |                      |
| Other 4:          | Other 8:            |                      |

# Floatable Log FL2021-1322

Pilot: vonheimburgk@mwrdr.org Date: 9/1/2021

Boat: Pontoon Boat 3 (PB3) # of Pilots: 1

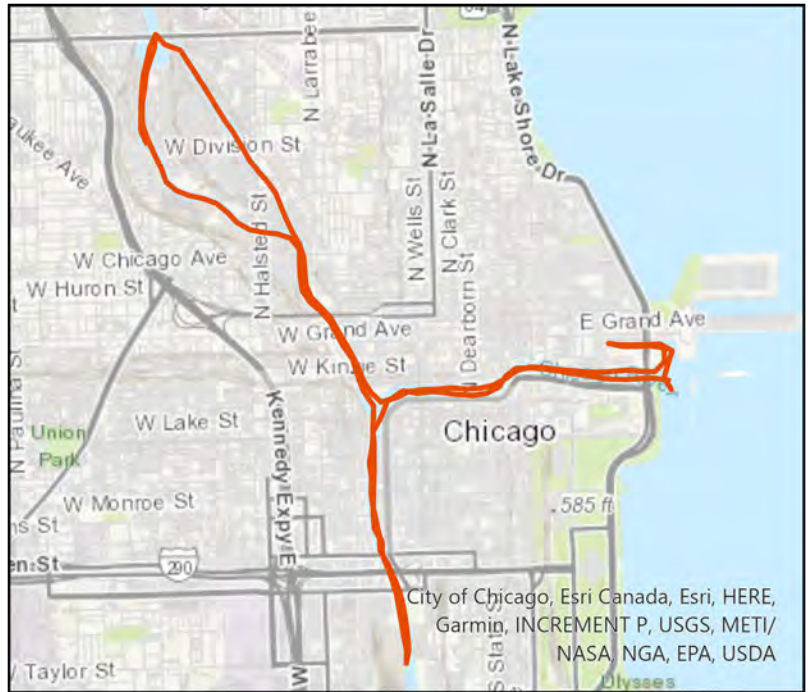
# of Hoisters: 0 # of MLAS: 1

## Routine Operations

Location (Waterways):

- Yes Zone 1: North Branch and North Shore Channel, Kinzie Street to Main Street
- Yes Zone 2: Chicago River and South Branch of the Chicago River, CRCW to Amtrak
- No Zone 3: South Branch Chicago River and South Fork of the SBCR, Amtrak to RAPS
- No Zone 4: Chicago Sanitary & Ship Canal, Damen Avenue to Cal-Sag Junction
- No Zone 5: Cal-Sag Channel and Little Calumet River, Bishop Ford to Cal-Sag Junction
- No Other Zone:

1.50 Est. Amt. of Debris from Routine Operations (Cubic Yards)  
 (Note: one garbage bag = 50 gallons = 6.0 cubic feet = 0.25 cubic yards)



## Special Operations (CSO Events)

Location (Waterways):

- A. Storm Number (If available at the time of Call out, or TBD and written in after event)
- B. All Clear Issued at: Date and Time (Call Systems Dispatcher at get official all clear)
- C. Start Time Date and Time (Must be within 24 hours of the all clear)
- D. Justification for delayed start if not within 24 hours of the all clear:

Mechanical failure: No	Unsafe conditions: No	
Fog: No	Limited Visibility: No	
Ice: No	Lightning: No	Other: No
Equipment icing: No	High Flow: No	
High Wind: No	Darkness: No	

E. Additional Comments:

Est. Amt. of Debris from Special Operations (Cubic Yards): 0.00  
 (Note: one garbage bag = 50 gallons = 6.0 cubic feet = 0.25 cubic yards)

## Description and Possible Source

Debris Type

Cans: No	Logs: Yes	Clothing/Apparel: No
Glass Bottles: No	Wood: Yes	Sporting Goods: No
Tree: Yes	Milk Crate: No	Rubber Material: No
Styrofoam: No	Condoms: No	Food: No
Plastic: No	Sanitary Napkin: No	Fish: No
Cardboard: No	Paper: No	
Other 1:	Other 5:	
Other 2:	Other 6:	
Other 3:	Other 7:	
Other 4:	Other 8:	





# Floatable Log FL2021-1320

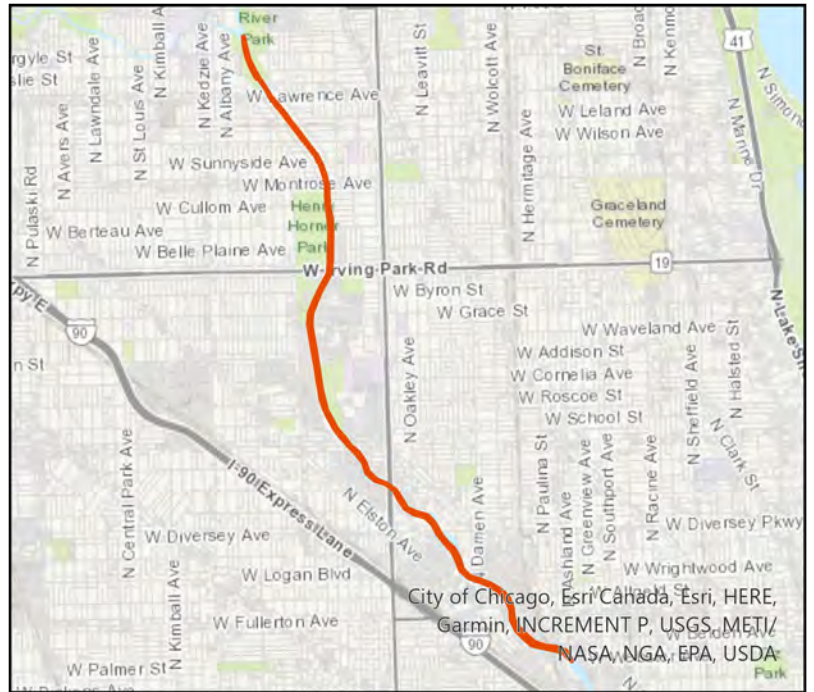
Pilot: camposm@mwrd      Date: 9/1/2021  
 Boat: Debris Boat 1 (DB1)      # of Pilots: 1  
 # of Hoisters: 1      # of MLAS: 2

## Routine Operations

### Location (Waterways):

- Yes Zone 1: North Branch and North Shore Channel, Kinzie Street to Main Street
- No Zone 2: Chicago River and South Branch of the Chicago River, CRCW to Amtrak
- No Zone 3: South Branch Chicago River and South Fork of the SBCR, Amtrak to RAPS
- No Zone 4: Chicago Sanitary & Ship Canal, Damen Avenue to Cal-Sag Junction
- No Zone 5: Cal-Sag Channel and Little Calumet River, Bishop Ford to Cal-Sag Junction
- No Other Zone:

10.0 Est. Amt. of Debris from Routine Operations (Cubic Yards)  
 (Note: one garbage bag = 50 gallons = 6.0 cubic feet = 0.25 cubic yards)



## Special Operations (CSO Events)

### Location (Waterways):

- A. Storm Number (If available at the time of Call out, or TBD and written in after event)
- B. All Clear Issued at: Date and Time (Call Systems Dispatcher at get official all clear)
- C. Start Time Date and Time (Must be within 24 hours of the all clear)
- D. Justification for delayed start if not within 24 hours of the all clear:

Mechanical failure: No	Unsafe conditions: No	
Fog: No	Limited Visibility: No	
Ice: No	Lightning: No	Other: No
Equipment icing: No	High Flow: No	
High Wind: No	Darkness: No	

### E. Additional Comments:

Est. Amt. of Debris from Special Operations (Cubic Yards): 0.00  
 (Note: one garbage bag = 50 gallons = 6.0 cubic feet = 0.25 cubic yards)

## Description and Possible Source

### Debris Type

Cans: No	Logs: Yes	Clothing/Apparel: No
Glass Bottles: No	Wood: No	Sporting Goods: No
Tree: No	Milk Crate: No	Rubber Material: No
Styrofoam: No	Condoms: No	Food: No
Plastic: No	Sanitary Napkin: No	Fish: No
Cardboard: No	Paper: No	
Other 1:	Other 5:	
Other 2:	Other 6:	
Other 3:	Other 7:	
Other 4:	Other 8:	







# Floatable Log FL2021-1327

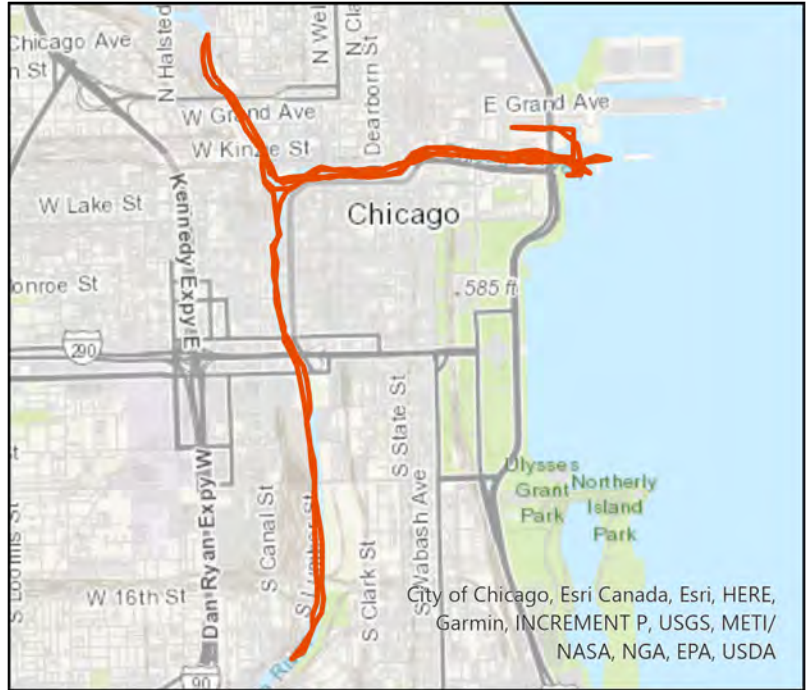
Pilot: patelk6@mwrdr.org      Date: 9/3/2021  
 Boat: Skimmer Boat 1 (SB1)      # of Pilots: 1  
 # of Hoisters: 0      # of MLAS: 1

## Routine Operations

### Location (Waterways):

- Yes Zone 1: North Branch and North Shore Channel, Kinzie Street to Main Street
- Yes Zone 2: Chicago River and South Branch of the Chicago River, CRCW to Amtrak
- No Zone 3: South Branch Chicago River and South Fork of the SBCR, Amtrak to RAPS
- No Zone 4: Chicago Sanitary & Ship Canal, Damen Avenue to Cal-Sag Junction
- No Zone 5: Cal-Sag Channel and Little Calumet River, Bishop Ford to Cal-Sag Junction
- No Other Zone:

0.10 Est. Amt. of Debris from Routine Operations (Cubic Yards)  
 (Note: one garbage bag = 50 gallons = 6.0 cubic feet = 0.25 cubic yards)



## Special Operations (CSO Events)

### Location (Waterways):

- A. Storm Number (If available at the time of Call out, or TBD and written in after event)
- B. All Clear Issued at: Date and Time (Call Systems Dispatcher at get official all clear)
- C. Start Time Date and Time (Must be within 24 hours of the all clear)
- D. Justification for delayed start if not within 24 hours of the all clear:
  - Mechanical failure: No      Unsafe conditions: No
  - Fog: No      Limited Visibility: No
  - Ice: No      Lightning: No      Other: No
  - Equipment icing: No      High Flow: No
  - High Wind: No      Darkness: No

### E. Additional Comments:

Est. Amt. of Debris from Special Operations (Cubic Yards): 0.00  
 (Note: one garbage bag = 50 gallons = 6.0 cubic feet = 0.25 cubic yards)

## Description and Possible Source

### Debris Type

- |                    |                     |                      |
|--------------------|---------------------|----------------------|
| Cans: Yes          | Logs: No            | Clothing/Apparel: No |
| Glass Bottles: Yes | Wood: No            | Sporting Goods: Yes  |
| Tree: Yes          | Milk Crate: No      | Rubber Material: Yes |
| Styrofoam: Yes     | Condoms: No         | Food: No             |
| Plastic: Yes       | Sanitary Napkin: No | Fish: No             |
| Cardboard: No      | Paper: Yes          |                      |
| Other 1:           | Other 5:            |                      |
| Other 2:           | Other 6:            |                      |
| Other 3:           | Other 7:            |                      |
| Other 4:           | Other 8:            |                      |

# Floatable Log FL2021-1328

Pilot: vonheimburgk@mwr.org Date: 9/3/2021

Boat: Pontoon Boat 3 (PB3) # of Pilots: 1

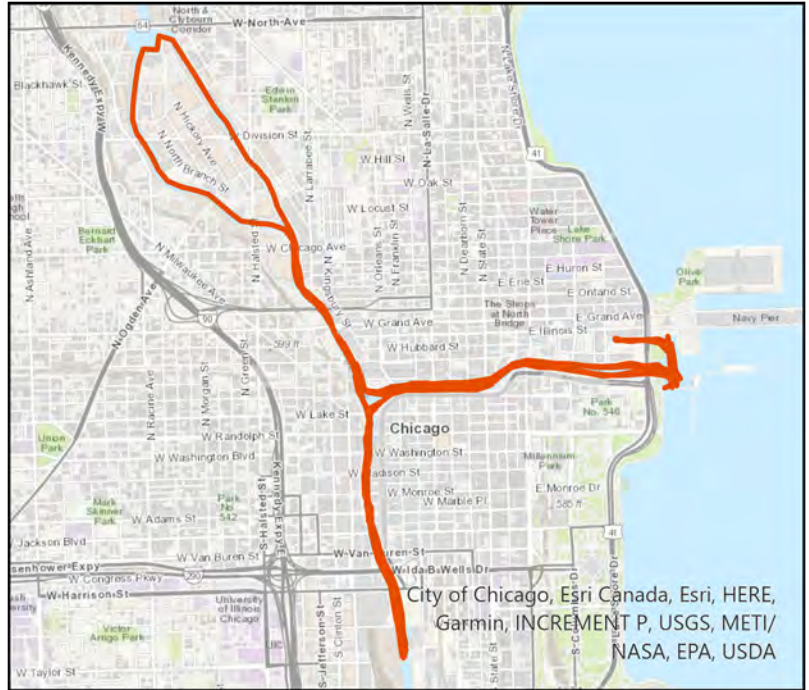
# of Hoisters: 0 # of MLAS: 0

## Routine Operations

Location (Waterways):

- Yes Zone 1: North Branch and North Shore Channel, Kinzie Street to Main Street
- Yes Zone 2: Chicago River and South Branch of the Chicago River, CRCW to Amtrak
- No Zone 3: South Branch Chicago River and South Fork of the SBCR, Amtrak to RAPS
- No Zone 4: Chicago Sanitary & Ship Canal, Damen Avenue to Cal-Sag Junction
- No Zone 5: Cal-Sag Channel and Little Calumet River, Bishop Ford to Cal-Sag Junction
- No Other Zone:

2.50 Est. Amt. of Debris from Routine Operations (Cubic Yards)  
 (Note: one garbage bag = 50 gallons = 6.0 cubic feet = 0.25 cubic yards)



## Special Operations (CSO Events)

Location (Waterways):

- A. Storm Number (If available at the time of Call out, or TBD and written in after event)
- B. All Clear Issued at: Date and Time (Call Systems Dispatcher at get official all clear)
- C. Start Time Date and Time (Must be within 24 hours of the all clear)
- D. Justification for delayed start if not within 24 hours of the all clear:

Mechanical failure: No	Unsafe conditions: No	
Fog: No	Limited Visibility: No	
Ice: No	Lightning: No	Other: No
Equipment icing: No	High Flow: No	
High Wind: No	Darkness: No	

E. Additional Comments:

Est. Amt. of Debris from Special Operations (Cubic Yards): 0.00  
 (Note: one garbage bag = 50 gallons = 6.0 cubic feet = 0.25 cubic yards)

## Description and Possible Source

Debris Type

Cans: No	Logs: Yes	Clothing/Apparel: No
Glass Bottles: No	Wood: Yes	Sporting Goods: No
Tree: Yes	Milk Crate: No	Rubber Material: No
Styrofoam: No	Condoms: No	Food: No
Plastic: No	Sanitary Napkin: No	Fish: No
Cardboard: No	Paper: No	
Other 1:	Other 5:	
Other 2:	Other 6:	
Other 3:	Other 7:	
Other 4:	Other 8:	

# Floatable Log FL2021-1326

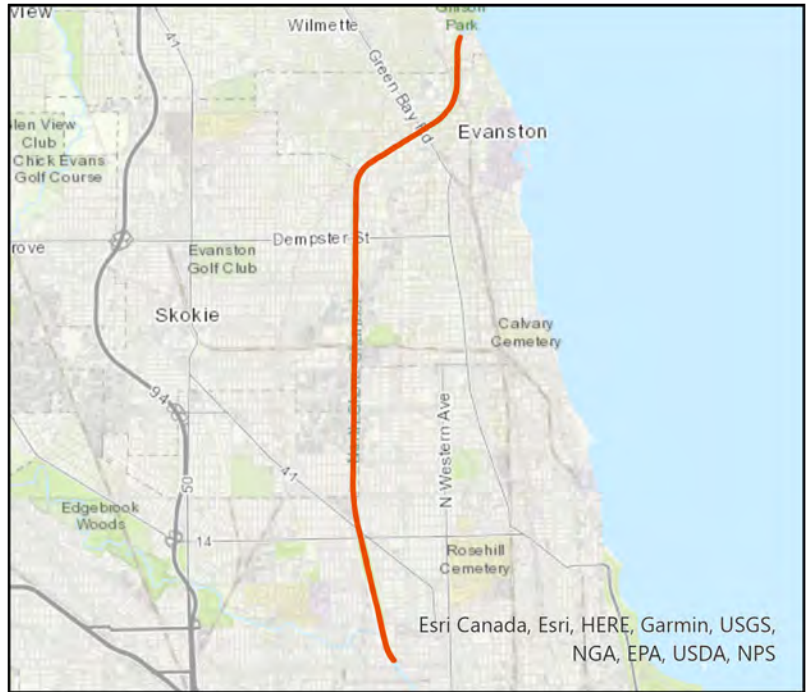
Pilot: camposm@mwrd      Date: 9/3/2021  
Boat: Debris Boat 1 (DB1)      # of Pilots: 1  
# of Hoisters: 1      # of MLAS: 2

## Routine Operations

### Location (Waterways):

- Yes Zone 1: North Branch and North Shore Channel, Kinzie Street to Main Street
- No Zone 2: Chicago River and South Branch of the Chicago River, CRCW to Amtrak
- No Zone 3: South Branch Chicago River and South Fork of the SBCR, Amtrak to RAPS
- No Zone 4: Chicago Sanitary & Ship Canal, Damen Avenue to Cal-Sag Junction
- No Zone 5: Cal-Sag Channel and Little Calumet River, Bishop Ford to Cal-Sag Junction
- Yes Other Zone: WPS

30.0 Est. Amt. of Debris from Routine Operations (Cubic Yards)  
(Note: one garbage bag = 50 gallons = 6.0 cubic feet = 0.25 cubic yards)



## Special Operations (CSO Events)

### Location (Waterways):

- A. Storm Number (If available at the time of Call out, or TBD and written in after event)
- B. All Clear Issued at: Date and Time (Call Systems Dispatcher at get official all clear)
- C. Start Time Date and Time (Must be within 24 hours of the all clear)
- D. Justification for delayed start if not within 24 hours of the all clear:

Mechanical failure: No	Unsafe conditions: No	
Fog: No	Limited Visibility: No	
Ice: No	Lightning: No	Other: No
Equipment icing: No	High Flow: No	
High Wind: No	Darkness: No	

### E. Additional Comments:

Est. Amt. of Debris from Special Operations (Cubic Yards): 0.00  
(Note: one garbage bag = 50 gallons = 6.0 cubic feet = 0.25 cubic yards)

## Description and Possible Source

### Debris Type

Cans: No	Logs: Yes	Clothing/Apparel: No
Glass Bottles: No	Wood: No	Sporting Goods: No
Tree: No	Milk Crate: No	Rubber Material: No
Styrofoam: No	Condoms: No	Food: No
Plastic: No	Sanitary Napkin: No	Fish: No
Cardboard: No	Paper: No	
Other 1:	Other 5:	
Other 2:	Other 6:	
Other 3:	Other 7:	
Other 4:	Other 8:	





# Floatable Log FL2021-1330

Pilot: camposm@mwrd      Date: 9/7/2021  
 Boat: Debris Boat 1 (DB1)      # of Pilots: 1  
 # of Hoisters: 1      # of MLAS: 2

## Routine Operations

### Location (Waterways):

- Yes Zone 1: North Branch and North Shore Channel, Kinzie Street to Main Street
- No Zone 2: Chicago River and South Branch of the Chicago River, CRCW to Amtrak
- No Zone 3: South Branch Chicago River and South Fork of the SBCR, Amtrak to RAPS
- No Zone 4: Chicago Sanitary & Ship Canal, Damen Avenue to Cal-Sag Junction
- No Zone 5: Cal-Sag Channel and Little Calumet River, Bishop Ford to Cal-Sag Junction
- No Other Zone:

35.0 Est. Amt. of Debris from Routine Operations (Cubic Yards)  
 (Note: one garbage bag = 50 gallons = 6.0 cubic feet = 0.25 cubic yards)



## Special Operations (CSO Events)

### Location (Waterways):

- A. Storm Number      (If available at the time of Call out, or TBD and written in after event)
- B. All Clear Issued at:      Date and Time (Call Systems Dispatcher at get official all clear)
- C. Start Time      Date and Time (Must be within 24 hours of the all clear)
- D. Justification for delayed start if not within 24 hours of the all clear:

Mechanical failure: No	Unsafe conditions: No	
Fog: No	Limited Visibility: No	
Ice: No	Lightning: No	Other: No
Equipment icing: No	High Flow: No	
High Wind: No	Darkness: No	

### E. Additional Comments:

Est. Amt. of Debris from Special Operations (Cubic Yards): 0.00  
 (Note: one garbage bag = 50 gallons = 6.0 cubic feet = 0.25 cubic yards)

## Description and Possible Source

### Debris Type

Cans: No	Logs: Yes	Clothing/Apparel: No
Glass Bottles: No	Wood: No	Sporting Goods: No
Tree: No	Milk Crate: No	Rubber Material: No
Styrofoam: No	Condoms: No	Food: No
Plastic: No	Sanitary Napkin: No	Fish: No
Cardboard: No	Paper: No	
Other 1:	Other 5:	
Other 2:	Other 6:	
Other 3:	Other 7:	
Other 4:	Other 8:	

# Floatable Log FL2021-1331

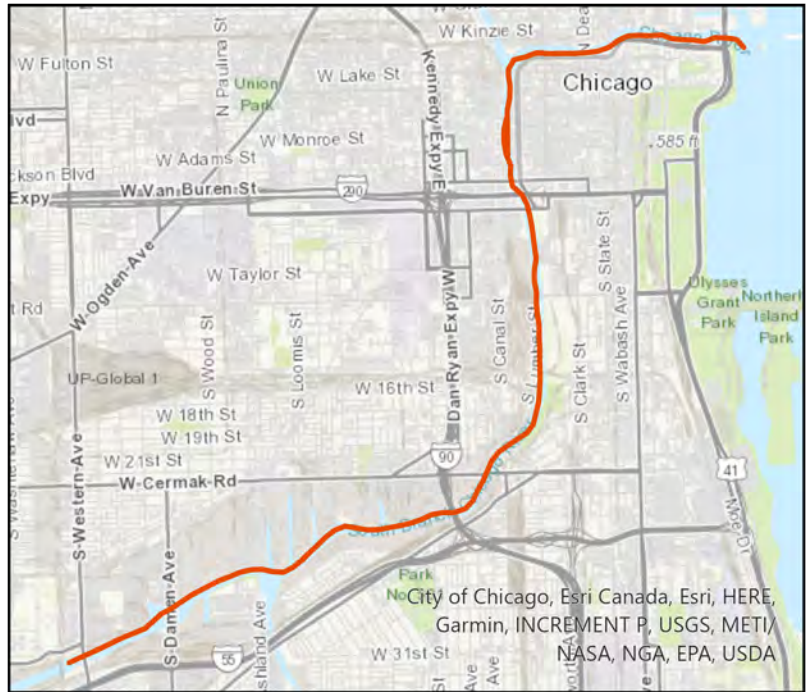
Pilot: vonheimburgk@mwrld.org Date: 9/7/2021  
 Boat: Skimmer Boat 2 (SB2) # of Pilots: 1  
 # of Hoisters: 0 # of MLAS: 0

## Routine Operations

Location (Waterways):

- No Zone 1: North Branch and North Shore Channel, Kinzie Street to Main Street
- Yes Zone 2: Chicago River and South Branch of the Chicago River, CRCW to Amtrak
- Yes Zone 3: South Branch Chicago River and South Fork of the SBCR, Amtrak to RAPS
- Yes Zone 4: Chicago Sanitary & Ship Canal, Damen Avenue to Cal-Sag Junction
- No Zone 5: Cal-Sag Channel and Little Calumet River, Bishop Ford to Cal-Sag Junction
- No Other Zone:

0.00 Est. Amt. of Debris from Routine Operations (Cubic Yards)  
 (Note: one garbage bag = 50 gallons = 6.0 cubic feet = 0.25 cubic yards)



## Special Operations (CSO Events)

Location (Waterways):

- A. Storm Number (If available at the time of Call out, or TBD and written in after event)
- B. All Clear Issued at: Date and Time (Call Systems Dispatcher at get official all clear)
- C. Start Time Date and Time (Must be within 24 hours of the all clear)
- D. Justification for delayed start if not within 24 hours of the all clear:

Mechanical failure: No	Unsafe conditions: No	
Fog: No	Limited Visibility: No	
Ice: No	Lightning: No	Other: No
Equipment icing: No	High Flow: No	
High Wind: No	Darkness: No	

E. Additional Comments:

Est. Amt. of Debris from Special Operations (Cubic Yards): 0.00  
 (Note: one garbage bag = 50 gallons = 6.0 cubic feet = 0.25 cubic yards)

## Description and Possible Source

Debris Type

Cans: Yes	Logs: No	Clothing/Apparel: No
Glass Bottles: Yes	Wood: No	Sporting Goods: No
Tree: Yes	Milk Crate: No	Rubber Material: Yes
Styrofoam: Yes	Condoms: Yes	Food: Yes
Plastic: Yes	Sanitary Napkin: Yes	Fish: No
Cardboard: No	Paper: Yes	
Other 1:	Other 5:	
Other 2:	Other 6:	
Other 3:	Other 7:	
Other 4:	Other 8:	



# Floatable Log FL2021-1335

Pilot: vonheimburgk@mwrdd.org Date: 9/8/2021

Boat: Pontoon Boat 3 (PB3) # of Pilots: 1

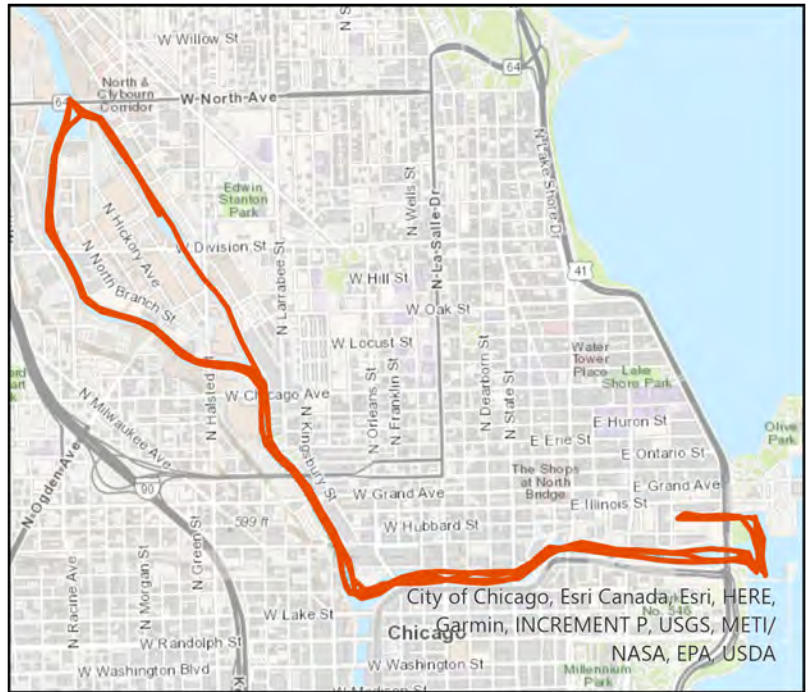
# of Hoisters: 0 # of MLAS: 1

## Routine Operations

Location (Waterways):

- Yes Zone 1: North Branch and North Shore Channel, Kinzie Street to Main Street
- Yes Zone 2: Chicago River and South Branch of the Chicago River, CRCW to Amtrak
- No Zone 3: South Branch Chicago River and South Fork of the SBCR, Amtrak to RAPS
- No Zone 4: Chicago Sanitary & Ship Canal, Damen Avenue to Cal-Sag Junction
- No Zone 5: Cal-Sag Channel and Little Calumet River, Bishop Ford to Cal-Sag Junction
- No Other Zone:

0.00 Est. Amt. of Debris from Routine Operations (Cubic Yards)  
 (Note: one garbage bag = 50 gallons = 6.0 cubic feet = 0.25 cubic yards)



## Special Operations (CSO Events)

Location (Waterways):

- A. Storm Number (If available at the time of Call out, or TBD and written in after event)
- B. All Clear Issued at: Date and Time (Call Systems Dispatcher at get official all clear)
- C. Start Time Date and Time (Must be within 24 hours of the all clear)
- D. Justification for delayed start if not within 24 hours of the all clear:

Mechanical failure: No	Unsafe conditions: No	
Fog: No	Limited Visibility: No	
Ice: No	Lightning: No	Other: No
Equipment icing: No	High Flow: No	
High Wind: No	Darkness: No	

E. Additional Comments:

Est. Amt. of Debris from Special Operations (Cubic Yards): 0.00  
 (Note: one garbage bag = 50 gallons = 6.0 cubic feet = 0.25 cubic yards)

## Description and Possible Source

Debris Type

Cans: No	Logs: Yes	Clothing/Apparel: No
Glass Bottles: No	Wood: No	Sporting Goods: No
Tree: Yes	Milk Crate: No	Rubber Material: No
Styrofoam: No	Condoms: No	Food: No
Plastic: No	Sanitary Napkin: No	Fish: No
Cardboard: No	Paper: No	
Other 1:	Other 5:	
Other 2:	Other 6:	
Other 3:	Other 7:	
Other 4:	Other 8:	



# Floatable Log FL2021-1332

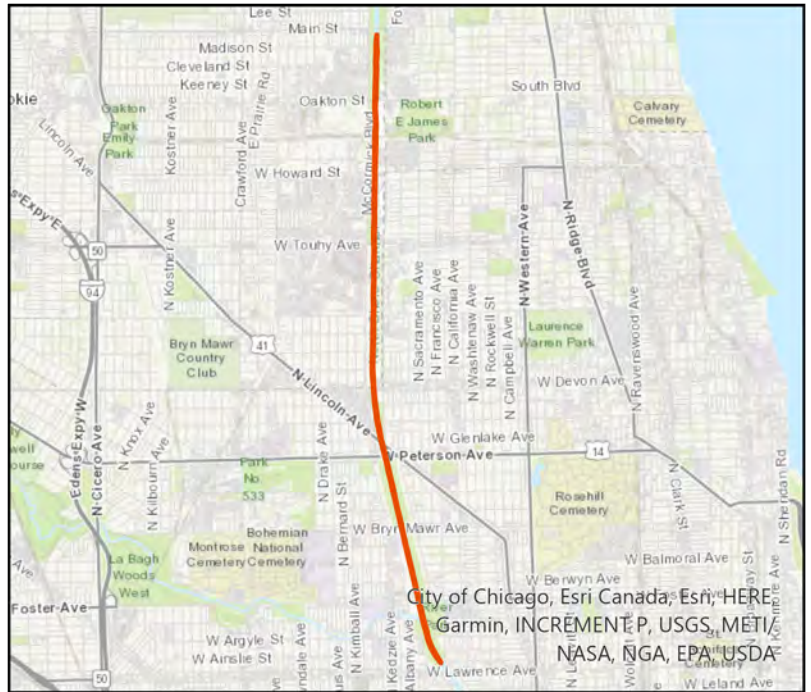
Pilot: camposm@mwrdr Date: 9/8/2021  
 Boat: Debris Boat 1 (DB1) # of Pilots: 1  
 # of Hoisters: 1 # of MLAS: 2

## Routine Operations

### Location (Waterways):

- Yes Zone 1: North Branch and North Shore Channel, Kinzie Street to Main Street
- No Zone 2: Chicago River and South Branch of the Chicago River, CRCW to Amtrak
- No Zone 3: South Branch Chicago River and South Fork of the SBCR, Amtrak to RAPS
- No Zone 4: Chicago Sanitary & Ship Canal, Damen Avenue to Cal-Sag Junction
- No Zone 5: Cal-Sag Channel and Little Calumet River, Bishop Ford to Cal-Sag Junction
- No Other Zone:

10.0 Est. Amt. of Debris from Routine Operations (Cubic Yards)  
 (Note: one garbage bag = 50 gallons = 6.0 cubic feet = 0.25 cubic yards)



## Special Operations (CSO Events)

### Location (Waterways):

- A. Storm Number (If available at the time of Call out, or TBD and written in after event)
- B. All Clear Issued at: Date and Time (Call Systems Dispatcher at get official all clear)
- C. Start Time Date and Time (Must be within 24 hours of the all clear)
- D. Justification for delayed start if not within 24 hours of the all clear:

Mechanical failure: No	Unsafe conditions: No	
Fog: No	Limited Visibility: No	
Ice: No	Lightning: No	Other: No
Equipment icing: No	High Flow: No	
High Wind: No	Darkness: No	

### E. Additional Comments:

Est. Amt. of Debris from Special Operations (Cubic Yards): 0.00  
 (Note: one garbage bag = 50 gallons = 6.0 cubic feet = 0.25 cubic yards)

## Description and Possible Source

### Debris Type

Cans: No	Logs: Yes	Clothing/Apparel: No
Glass Bottles: No	Wood: No	Sporting Goods: No
Tree: No	Milk Crate: No	Rubber Material: No
Styrofoam: No	Condoms: No	Food: No
Plastic: No	Sanitary Napkin: No	Fish: No
Cardboard: No	Paper: No	
Other 1: shopping cart	Other 5:	
Other 2:	Other 6:	
Other 3:	Other 7:	
Other 4:	Other 8:	



# Floatable Log FL2021-1339

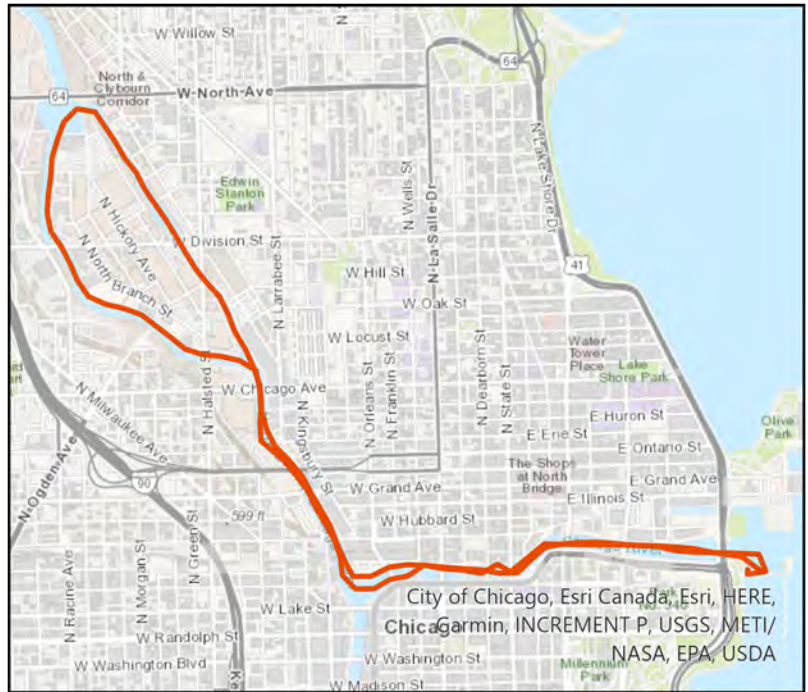
Pilot: parnells.mwrđ      Date: 9/9/2021  
 Boat: Work Boat (WB1)      # of Pilots: 1  
 # of Hoisters: 0      # of MLAS: 0

## Routine Operations

### Location (Waterways):

- Yes Zone 1: North Branch and North Shore Channel, Kinzie Street to Main Street
- Yes Zone 2: Chicago River and South Branch of the Chicago River, CRCW to Amtrak
- No Zone 3: South Branch Chicago River and South Fork of the SBCR, Amtrak to RAPS
- No Zone 4: Chicago Sanitary & Ship Canal, Damen Avenue to Cal-Sag Junction
- No Zone 5: Cal-Sag Channel and Little Calumet River, Bishop Ford to Cal-Sag Junction
- No Other Zone:

0.50 Est. Amt. of Debris from Routine Operations (Cubic Yards)  
 (Note: one garbage bag = 50 gallons = 6.0 cubic feet = 0.25 cubic yards)



## Special Operations (CSO Events)

### Location (Waterways):

- A. Storm Number (If available at the time of Call out, or TBD and written in after event)
- B. All Clear Issued at: Date and Time (Call Systems Dispatcher at get official all clear)
- C. Start Time Date and Time (Must be within 24 hours of the all clear)
- D. Justification for delayed start if not within 24 hours of the all clear:

Mechanical failure: No	Unsafe conditions: No	
Fog: No	Limited Visibility: No	
Ice: No	Lightning: No	Other: No
Equipment icing: No	High Flow: No	
High Wind: No	Darkness: No	

### E. Additional Comments:

Est. Amt. of Debris from Special Operations (Cubic Yards): 0.00  
 (Note: one garbage bag = 50 gallons = 6.0 cubic feet = 0.25 cubic yards)

## Description and Possible Source

### Debris Type

Cans: No	Logs: No	Clothing/Apparel: No
Glass Bottles: No	Wood: No	Sporting Goods: No
Tree: No	Milk Crate: No	Rubber Material: No
Styrofoam: No	Condoms: No	Food: No
Plastic: No	Sanitary Napkin: No	Fish: No
Cardboard: No	Paper: No	
Other 1: two garbage bags filled with personal items	Other 5:	
Other 2:	Other 6:	
Other 3:	Other 7:	
Other 4:	Other 8:	

# Floatable Log FL2021-1338

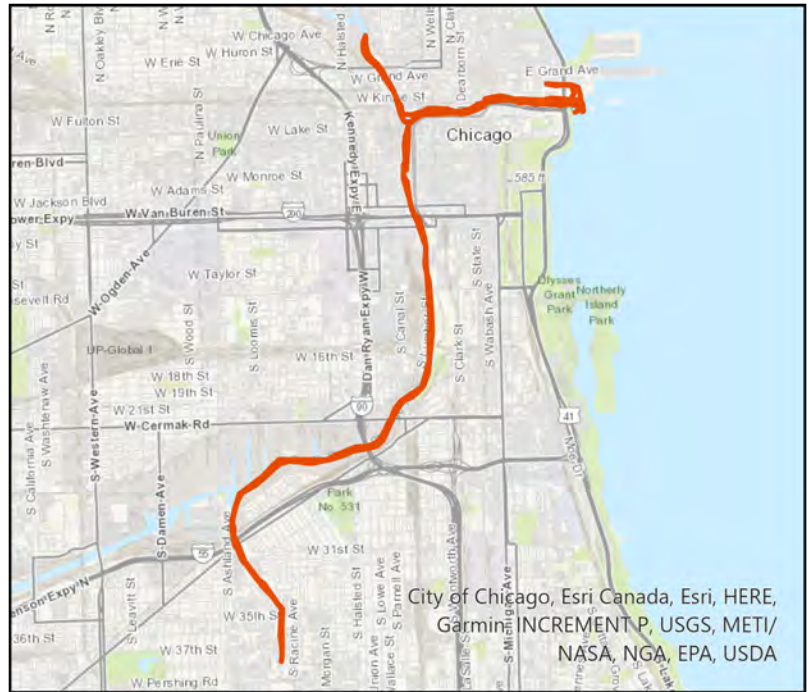
Pilot: patelk6@mwrdr.org      Date: 9/9/2021  
 Boat: Skimmer Boat 1 (SB1)      # of Pilots: 1  
 # of Hoisters: 0      # of MLAS: 1

## Routine Operations

### Location (Waterways):

- Yes Zone 1: North Branch and North Shore Channel, Kinzie Street to Main Street
- Yes Zone 2: Chicago River and South Branch of the Chicago River, CRCW to Amtrak
- Yes Zone 3: South Branch Chicago River and South Fork of the SBCR, Amtrak to RAPS
- No Zone 4: Chicago Sanitary & Ship Canal, Damen Avenue to Cal-Sag Junction
- No Zone 5: Cal-Sag Channel and Little Calumet River, Bishop Ford to Cal-Sag Junction
- No Other Zone:

0.25 Est. Amt. of Debris from Routine Operations (Cubic Yards)  
 (Note: one garbage bag = 50 gallons = 6.0 cubic feet = 0.25 cubic yards)



## Special Operations (CSO Events)

### Location (Waterways):

- A. Storm Number      (If available at the time of Call out, or TBD and written in after event)
- B. All Clear Issued at:      Date and Time (Call Systems Dispatcher at get official all clear)
- C. Start Time      Date and Time (Must be within 24 hours of the all clear)
- D. Justification for delayed start if not within 24 hours of the all clear:

Mechanical failure: No	Unsafe conditions: No	
Fog: No	Limited Visibility: No	
Ice: No	Lightning: No	Other: No
Equipment icing: No	High Flow: No	
High Wind: No	Darkness: No	

### E. Additional Comments:

Est. Amt. of Debris from Special Operations (Cubic Yards): 0.00  
 (Note: one garbage bag = 50 gallons = 6.0 cubic feet = 0.25 cubic yards)

## Description and Possible Source

### Debris Type

Cans: Yes	Logs: Yes	Clothing/Apparel: No
Glass Bottles: Yes	Wood: No	Sporting Goods: Yes
Tree: Yes	Milk Crate: No	Rubber Material: Yes
Styrofoam: Yes	Condoms: No	Food: No
Plastic: Yes	Sanitary Napkin: No	Fish: No
Cardboard: No	Paper: Yes	
Other 1:	Other 5:	
Other 2:	Other 6:	
Other 3:	Other 7:	
Other 4:	Other 8:	

# Floatable Log FL2021-1336

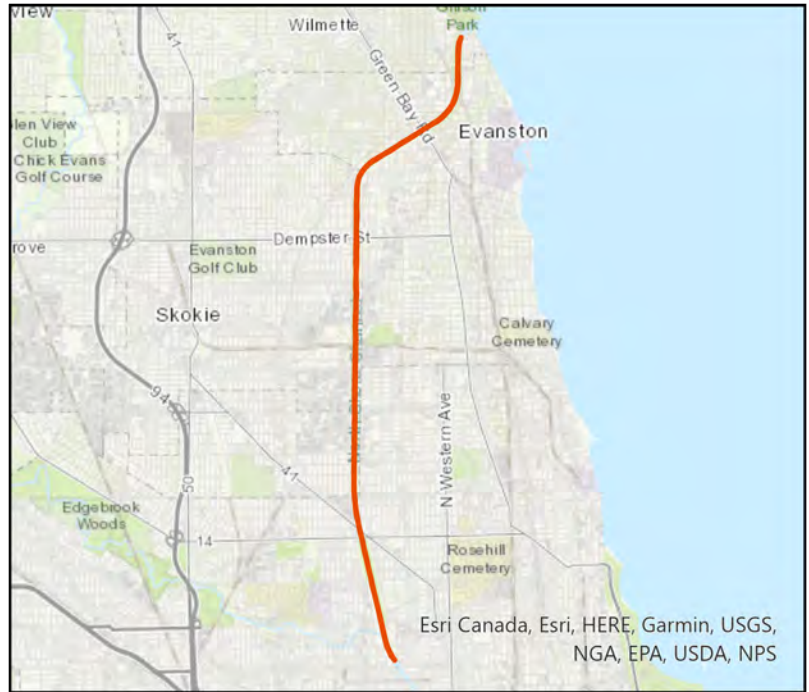
Pilot: camposm@mwrd      Date: 9/9/2021  
 Boat: Debris Boat 1 (DB1)      # of Pilots: 1  
 # of Hoisters: 1      # of MLAS: 2

## Routine Operations

### Location (Waterways):

- Yes Zone 1: North Branch and North Shore Channel, Kinzie Street to Main Street
- No Zone 2: Chicago River and South Branch of the Chicago River, CRCW to Amtrak
- No Zone 3: South Branch Chicago River and South Fork of the SBCR, Amtrak to RAPS
- No Zone 4: Chicago Sanitary & Ship Canal, Damen Avenue to Cal-Sag Junction
- No Zone 5: Cal-Sag Channel and Little Calumet River, Bishop Ford to Cal-Sag Junction
- Yes Other Zone: WPS

20.0 Est. Amt. of Debris from Routine Operations (Cubic Yards)  
 (Note: one garbage bag = 50 gallons = 6.0 cubic feet = 0.25 cubic yards)



## Special Operations (CSO Events)

### Location (Waterways):

- A. Storm Number (If available at the time of Call out, or TBD and written in after event)
- B. All Clear Issued at: Date and Time (Call Systems Dispatcher at get official all clear)
- C. Start Time Date and Time (Must be within 24 hours of the all clear)
- D. Justification for delayed start if not within 24 hours of the all clear:

Mechanical failure: No	Unsafe conditions: No	
Fog: No	Limited Visibility: No	
Ice: No	Lightning: No	Other: No
Equipment icing: No	High Flow: No	
High Wind: No	Darkness: No	

### E. Additional Comments:

Est. Amt. of Debris from Special Operations (Cubic Yards): 0.00  
 (Note: one garbage bag = 50 gallons = 6.0 cubic feet = 0.25 cubic yards)

## Description and Possible Source

### Debris Type

Cans: No	Logs: Yes	Clothing/Apparel: No
Glass Bottles: No	Wood: No	Sporting Goods: No
Tree: No	Milk Crate: No	Rubber Material: No
Styrofoam: No	Condoms: No	Food: No
Plastic: No	Sanitary Napkin: No	Fish: No
Cardboard: No	Paper: No	
Other 1: tent	Other 5:	
Other 2:	Other 6:	
Other 3:	Other 7:	
Other 4:	Other 8:	





# Floatable Log FL2021-1340

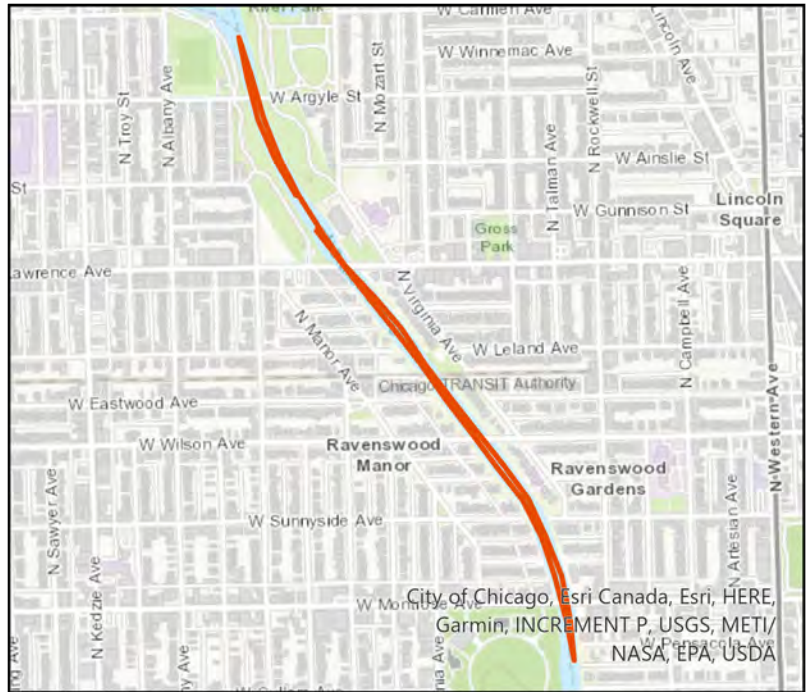
Pilot: camposm@mwrld      Date: 9/10/2021  
 Boat: Debris Boat 1 (DB1)      # of Pilots: 1  
 # of Hoisters: 1      # of MLAS: 2

## Routine Operations

### Location (Waterways):

- Yes Zone 1: North Branch and North Shore Channel, Kinzie Street to Main Street
- No Zone 2: Chicago River and South Branch of the Chicago River, CRCW to Amtrak
- No Zone 3: South Branch Chicago River and South Fork of the SBCR, Amtrak to RAPS
- No Zone 4: Chicago Sanitary & Ship Canal, Damen Avenue to Cal-Sag Junction
- No Zone 5: Cal-Sag Channel and Little Calumet River, Bishop Ford to Cal-Sag Junction
- No Other Zone:

10.0 Est. Amt. of Debris from Routine Operations (Cubic Yards)  
 (Note: one garbage bag = 50 gallons = 6.0 cubic feet = 0.25 cubic yards)



## Special Operations (CSO Events)

### Location (Waterways):

- A. Storm Number (If available at the time of Call out, or TBD and written in after event)
- B. All Clear Issued at: Date and Time (Call Systems Dispatcher at get official all clear)
- C. Start Time Date and Time (Must be within 24 hours of the all clear)
- D. Justification for delayed start if not within 24 hours of the all clear:

Mechanical failure: No	Unsafe conditions: No	
Fog: No	Limited Visibility: No	
Ice: No	Lightning: No	Other: No
Equipment icing: No	High Flow: No	
High Wind: No	Darkness: No	

### E. Additional Comments:

Est. Amt. of Debris from Special Operations (Cubic Yards): 0.00  
 (Note: one garbage bag = 50 gallons = 6.0 cubic feet = 0.25 cubic yards)

## Description and Possible Source

### Debris Type

Cans: No	Logs: Yes	Clothing/Apparel: No
Glass Bottles: No	Wood: No	Sporting Goods: No
Tree: No	Milk Crate: No	Rubber Material: No
Styrofoam: No	Condoms: No	Food: No
Plastic: No	Sanitary Napkin: No	Fish: No
Cardboard: No	Paper: No	
Other 1:	Other 5:	
Other 2:	Other 6:	
Other 3:	Other 7:	
Other 4:	Other 8:	

# Floatable Log FL2021-1344

Pilot: vonheimburgk@mwr.org Date: 9/10/2021

Boat: Pontoon Boat 3 (PB3) # of Pilots: 1

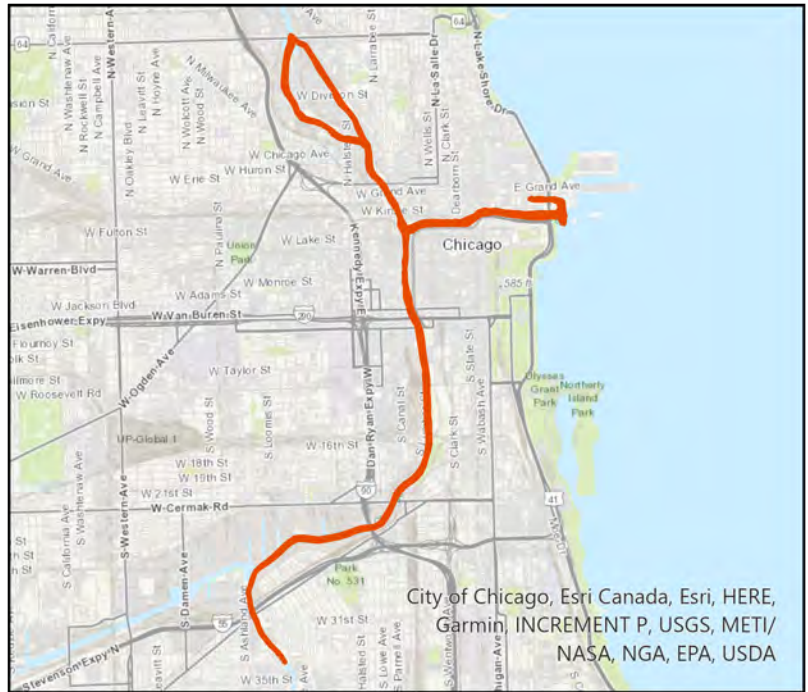
# of Hoisters: 0 # of MLAS: 1

## Routine Operations

### Location (Waterways):

- Yes Zone 1: North Branch and North Shore Channel, Kinzie Street to Main Street
- Yes Zone 2: Chicago River and South Branch of the Chicago River, CRCW to Amtrak
- Yes Zone 3: South Branch Chicago River and South Fork of the SBCR, Amtrak to RAPS
- No Zone 4: Chicago Sanitary & Ship Canal, Damen Avenue to Cal-Sag Junction
- No Zone 5: Cal-Sag Channel and Little Calumet River, Bishop Ford to Cal-Sag Junction
- No Other Zone:

0.00 Est. Amt. of Debris from Routine Operations (Cubic Yards)  
 (Note: one garbage bag = 50 gallons = 6.0 cubic feet = 0.25 cubic yards)



City of Chicago, Esri Canada, Esri, HERE, Garmin, INCREMENT P, USGS, METI/ NASA, NGA, EPA, USDA

## Special Operations (CSO Events)

### Location (Waterways):

- A. Storm Number (If available at the time of Call out, or TBD and written in after event)
- B. All Clear Issued at: Date and Time (Call Systems Dispatcher at get official all clear)
- C. Start Time Date and Time (Must be within 24 hours of the all clear)
- D. Justification for delayed start if not within 24 hours of the all clear:

Mechanical failure: No	Unsafe conditions: No	
Fog: No	Limited Visibility: No	
Ice: No	Lightning: No	Other: No
Equipment icing: No	High Flow: No	
High Wind: No	Darkness: No	

### E. Additional Comments:

Est. Amt. of Debris from Special Operations (Cubic Yards): 0.00  
 (Note: one garbage bag = 50 gallons = 6.0 cubic feet = 0.25 cubic yards)

## Description and Possible Source

### Debris Type

Cans: No	Logs: Yes	Clothing/Apparel: No
Glass Bottles: No	Wood: No	Sporting Goods: No
Tree: Yes	Milk Crate: No	Rubber Material: No
Styrofoam: No	Condoms: No	Food: No
Plastic: No	Sanitary Napkin: No	Fish: No
Cardboard: No	Paper: No	
Other 1:	Other 5:	
Other 2:	Other 6:	
Other 3:	Other 7:	
Other 4:	Other 8:	



# Floatable Log FL2021-1345

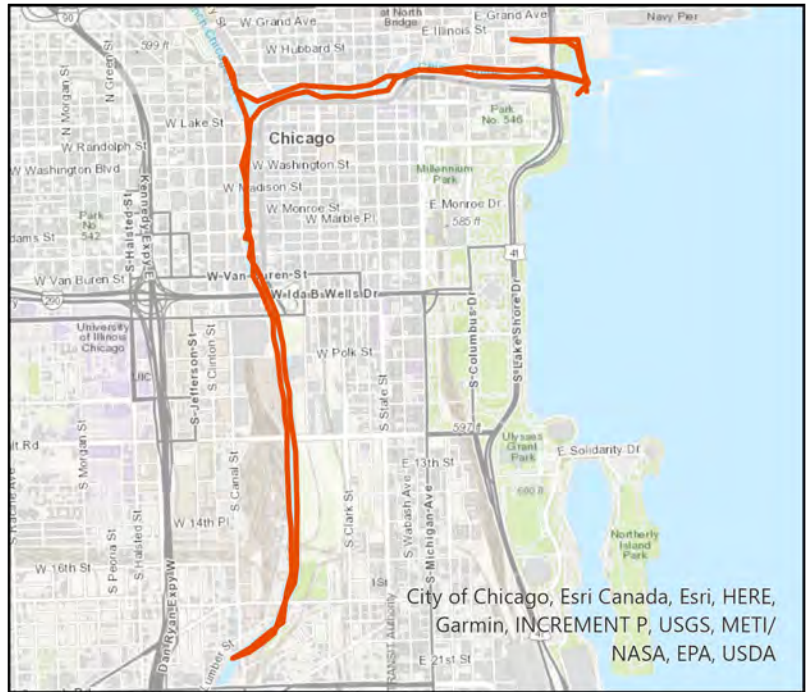
Pilot: patelk6@mwrdr.org      Date: 9/13/2021  
 Boat: Skimmer Boat 1 (SB1)      # of Pilots: 1  
 # of Hoisters: 0      # of MLAS: 1

## Routine Operations

### Location (Waterways):

- No Zone 1: North Branch and North Shore Channel, Kinzie Street to Main Street
- Yes Zone 2: Chicago River and South Branch of the Chicago River, CRCW to Amtrak
- No Zone 3: South Branch Chicago River and South Fork of the SBCR, Amtrak to RAPS
- No Zone 4: Chicago Sanitary & Ship Canal, Damen Avenue to Cal-Sag Junction
- No Zone 5: Cal-Sag Channel and Little Calumet River, Bishop Ford to Cal-Sag Junction
- No Other Zone:

0.10 Est. Amt. of Debris from Routine Operations (Cubic Yards)  
 (Note: one garbage bag = 50 gallons = 6.0 cubic feet = 0.25 cubic yards)



## Special Operations (CSO Events)

### Location (Waterways):

- A. Storm Number      (If available at the time of Call out, or TBD and written in after event)
- B. All Clear Issued at:      Date and Time (Call Systems Dispatcher at get official all clear)
- C. Start Time      Date and Time (Must be within 24 hours of the all clear)
- D. Justification for delayed start if not within 24 hours of the all clear:

Mechanical failure: No	Unsafe conditions: No	
Fog: No	Limited Visibility: No	
Ice: No	Lightning: No	Other: No
Equipment icing: No	High Flow: No	
High Wind: No	Darkness: No	

### E. Additional Comments:

Est. Amt. of Debris from Special Operations (Cubic Yards): 0.00  
 (Note: one garbage bag = 50 gallons = 6.0 cubic feet = 0.25 cubic yards)

## Description and Possible Source

### Debris Type

Cans: Yes	Logs: No	Clothing/Apparel: No
Glass Bottles: Yes	Wood: No	Sporting Goods: No
Tree: Yes	Milk Crate: No	Rubber Material: No
Styrofoam: Yes	Condoms: No	Food: No
Plastic: Yes	Sanitary Napkin: No	Fish: No
Cardboard: No	Paper: Yes	
Other 1:	Other 5:	
Other 2:	Other 6:	
Other 3:	Other 7:	
Other 4:	Other 8:	

# Floatable Log FL2021-1346

Pilot: vonheimburgk@mwrdr.org Date: 9/13/2021

Boat: Pontoon Boat 3 (PB3) # of Pilots: 1

# of Hoisters: 0 # of MLAS: 1

## Routine Operations

Location (Waterways):

Yes Zone 1: North Branch and North Shore Channel, Kinzie Street to Main Street

Yes Zone 2: Chicago River and South Branch of the Chicago River, CRCW to Amtrak

No Zone 3: South Branch Chicago River and South Fork of the SBCR, Amtrak to RAPS

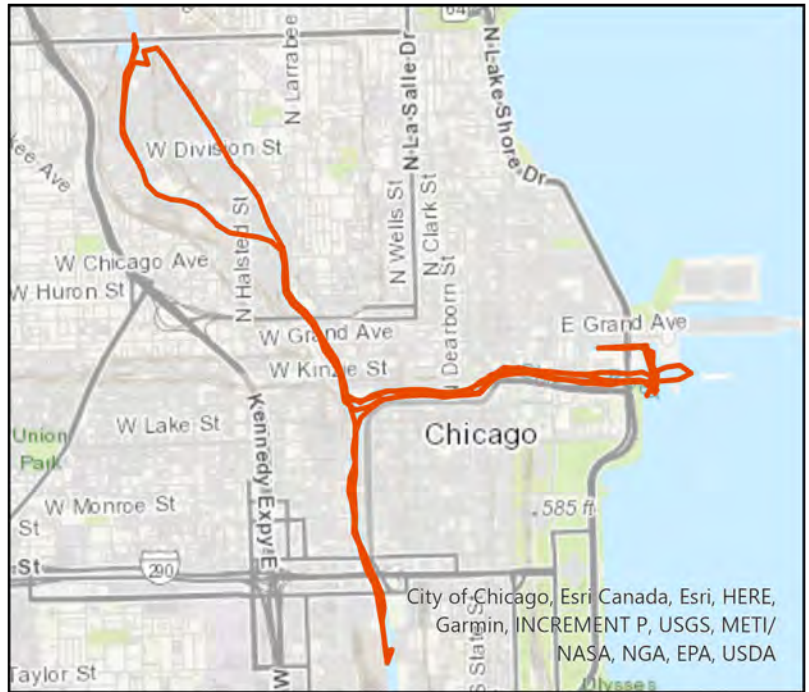
No Zone 4: Chicago Sanitary & Ship Canal, Damen Avenue to Cal-Sag Junction

No Zone 5: Cal-Sag Channel and Little Calumet River, Bishop Ford to Cal-Sag Junction

No Other Zone:

2.00 Est. Amt. of Debris from Routine Operations (Cubic Yards)

(Note: one garbage bag = 50 gallons = 6.0 cubic feet = 0.25 cubic yards)



## Special Operations (CSO Events)

Location (Waterways):

A. Storm Number (If available at the time of Call out, or TBD and written in after event)

B. All Clear Issued at: Date and Time (Call Systems Dispatcher at get official all clear)

C. Start Time Date and Time (Must be within 24 hours of the all clear)

D. Justification for delayed start if not within 24 hours of the all clear:

Mechanical failure: No	Unsafe conditions: No	
Fog: No	Limited Visibility: No	
Ice: No	Lightning: No	Other: No
Equipment icing: No	High Flow: No	
High Wind: No	Darkness: No	

E. Additional Comments:

Est. Amt. of Debris from Special Operations (Cubic Yards): 0.00

(Note: one garbage bag = 50 gallons = 6.0 cubic feet = 0.25 cubic yards)

## Description and Possible Source

Debris Type

Cans: Yes	Logs: Yes	Clothing/Apparel: No
Glass Bottles: Yes	Wood: Yes	Sporting Goods: No
Tree: Yes	Milk Crate: No	Rubber Material: No
Styrofoam: Yes	Condoms: No	Food: No
Plastic: Yes	Sanitary Napkin: No	Fish: No
Cardboard: No	Paper: No	
Other 1:	Other 5:	
Other 2:	Other 6:	
Other 3:	Other 7:	
Other 4:	Other 8:	

# Floatable Log FL2021-1347

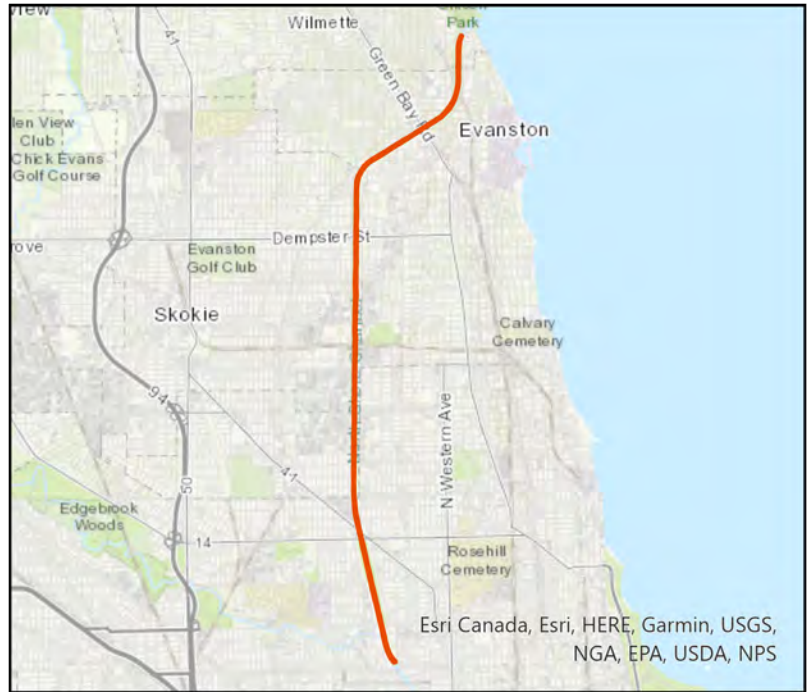
Pilot: camposm@mwrd      Date: 9/13/2021  
Boat: Debris Boat 1 (DB1)      # of Pilots: 1  
# of Hoisters: 1      # of MLAS: 2

## Routine Operations

### Location (Waterways):

- Yes Zone 1: North Branch and North Shore Channel, Kinzie Street to Main Street
- No Zone 2: Chicago River and South Branch of the Chicago River, CRCW to Amtrak
- No Zone 3: South Branch Chicago River and South Fork of the SBCR, Amtrak to RAPS
- No Zone 4: Chicago Sanitary & Ship Canal, Damen Avenue to Cal-Sag Junction
- No Zone 5: Cal-Sag Channel and Little Calumet River, Bishop Ford to Cal-Sag Junction
- Yes Other Zone: WPS

30.0 Est. Amt. of Debris from Routine Operations (Cubic Yards)  
(Note: one garbage bag = 50 gallons = 6.0 cubic feet = 0.25 cubic yards)



## Special Operations (CSO Events)

### Location (Waterways):

- A. Storm Number (If available at the time of Call out, or TBD and written in after event)
- B. All Clear Issued at: Date and Time (Call Systems Dispatcher at get official all clear)
- C. Start Time Date and Time (Must be within 24 hours of the all clear)
- D. Justification for delayed start if not within 24 hours of the all clear:

Mechanical failure: No	Unsafe conditions: No	
Fog: No	Limited Visibility: No	
Ice: No	Lightning: No	Other: No
Equipment icing: No	High Flow: No	
High Wind: No	Darkness: No	

### E. Additional Comments:

Est. Amt. of Debris from Special Operations (Cubic Yards): 0.00  
(Note: one garbage bag = 50 gallons = 6.0 cubic feet = 0.25 cubic yards)

## Description and Possible Source

### Debris Type

Cans: No	Logs: Yes	Clothing/Apparel: No
Glass Bottles: No	Wood: No	Sporting Goods: No
Tree: No	Milk Crate: No	Rubber Material: No
Styrofoam: No	Condoms: No	Food: No
Plastic: No	Sanitary Napkin: No	Fish: No
Cardboard: No	Paper: No	
Other 1: sleeping bag.	Other 5:	
Other 2:	Other 6:	
Other 3:	Other 7:	
Other 4:	Other 8:	



# Floatable Log FL2021-1350

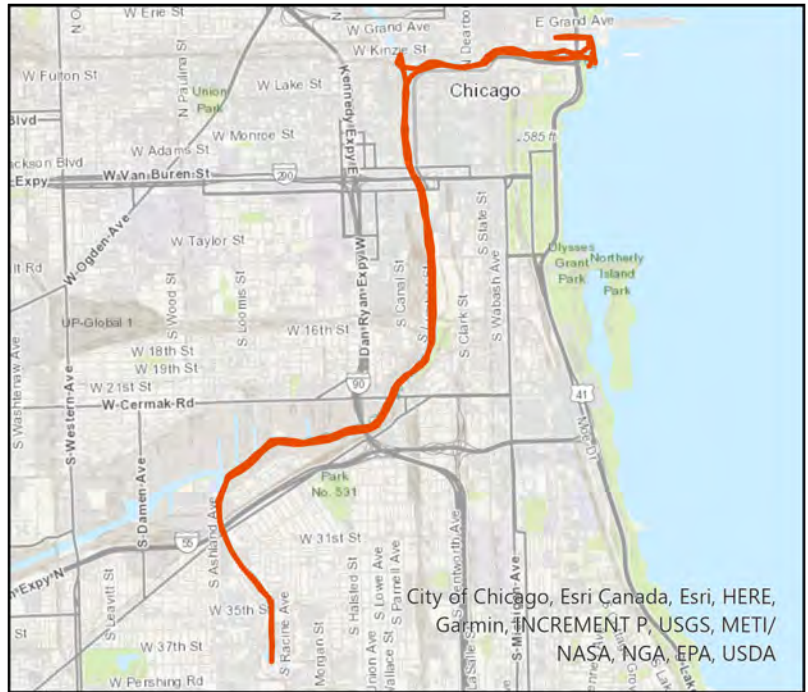
Pilot: patelk6@mwrdr.org      Date: 9/14/2021  
 Boat: Skimmer Boat 1 (SB1)      # of Pilots: 1  
 # of Hoisters: 0      # of MLAS: 1

## Routine Operations

### Location (Waterways):

- No Zone 1: North Branch and North Shore Channel, Kinzie Street to Main Street
- Yes Zone 2: Chicago River and South Branch of the Chicago River, CRCW to Amtrak
- Yes Zone 3: South Branch Chicago River and South Fork of the SBCR, Amtrak to RAPS
- No Zone 4: Chicago Sanitary & Ship Canal, Damen Avenue to Cal-Sag Junction
- No Zone 5: Cal-Sag Channel and Little Calumet River, Bishop Ford to Cal-Sag Junction
- No Other Zone:

0.10 Est. Amt. of Debris from Routine Operations (Cubic Yards)  
 (Note: one garbage bag = 50 gallons = 6.0 cubic feet = 0.25 cubic yards)



## Special Operations (CSO Events)

### Location (Waterways):

- A. Storm Number (If available at the time of Call out, or TBD and written in after event)
- B. All Clear Issued at: Date and Time (Call Systems Dispatcher at get official all clear)
- C. Start Time Date and Time (Must be within 24 hours of the all clear)
- D. Justification for delayed start if not within 24 hours of the all clear:

Mechanical failure: No	Unsafe conditions: No	
Fog: No	Limited Visibility: No	
Ice: No	Lightning: No	Other: No
Equipment icing: No	High Flow: No	
High Wind: No	Darkness: No	

### E. Additional Comments:

Est. Amt. of Debris from Special Operations (Cubic Yards): 0.00  
 (Note: one garbage bag = 50 gallons = 6.0 cubic feet = 0.25 cubic yards)

## Description and Possible Source

### Debris Type

Cans: Yes	Logs: No	Clothing/Apparel: No
Glass Bottles: Yes	Wood: No	Sporting Goods: No
Tree: Yes	Milk Crate: No	Rubber Material: No
Styrofoam: Yes	Condoms: No	Food: No
Plastic: Yes	Sanitary Napkin: No	Fish: No
Cardboard: No	Paper: Yes	
Other 1:	Other 5:	
Other 2:	Other 6:	
Other 3:	Other 7:	
Other 4:	Other 8:	

# Floatable Log FL2021-1349

Pilot: vonheimburgk@mwrdd.org Date: 9/14/2021

Boat: Pontoon Boat 3 (PB3) # of Pilots: 1

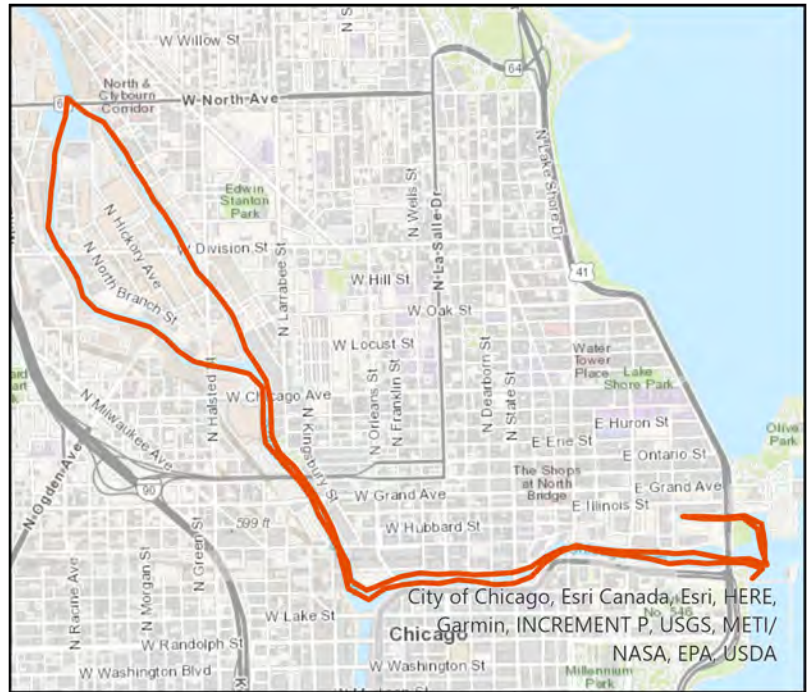
# of Hoisters: 0 # of MLAS: 1

## Routine Operations

Location (Waterways):

- Yes Zone 1: North Branch and North Shore Channel, Kinzie Street to Main Street
- Yes Zone 2: Chicago River and South Branch of the Chicago River, CRCW to Amtrak
- No Zone 3: South Branch Chicago River and South Fork of the SBCR, Amtrak to RAPS
- No Zone 4: Chicago Sanitary & Ship Canal, Damen Avenue to Cal-Sag Junction
- No Zone 5: Cal-Sag Channel and Little Calumet River, Bishop Ford to Cal-Sag Junction
- No Other Zone:

0.00 Est. Amt. of Debris from Routine Operations (Cubic Yards)  
 (Note: one garbage bag = 50 gallons = 6.0 cubic feet = 0.25 cubic yards)



## Special Operations (CSO Events)

Location (Waterways):

- A. Storm Number (If available at the time of Call out, or TBD and written in after event)
- B. All Clear Issued at: Date and Time (Call Systems Dispatcher at get official all clear)
- C. Start Time Date and Time (Must be within 24 hours of the all clear)
- D. Justification for delayed start if not within 24 hours of the all clear:

Mechanical failure: No	Unsafe conditions: No	
Fog: No	Limited Visibility: No	
Ice: No	Lightning: No	Other: No
Equipment icing: No	High Flow: No	
High Wind: No	Darkness: No	

E. Additional Comments:

Est. Amt. of Debris from Special Operations (Cubic Yards): 0.00  
 (Note: one garbage bag = 50 gallons = 6.0 cubic feet = 0.25 cubic yards)

## Description and Possible Source

Debris Type

Cans: No	Logs: Yes	Clothing/Apparel: No
Glass Bottles: No	Wood: No	Sporting Goods: No
Tree: Yes	Milk Crate: No	Rubber Material: No
Styrofoam: No	Condoms: No	Food: No
Plastic: No	Sanitary Napkin: No	Fish: No
Cardboard: No	Paper: No	
Other 1:	Other 5:	
Other 2:	Other 6:	
Other 3:	Other 7:	
Other 4:	Other 8:	

# Floatable Log FL2021-1351

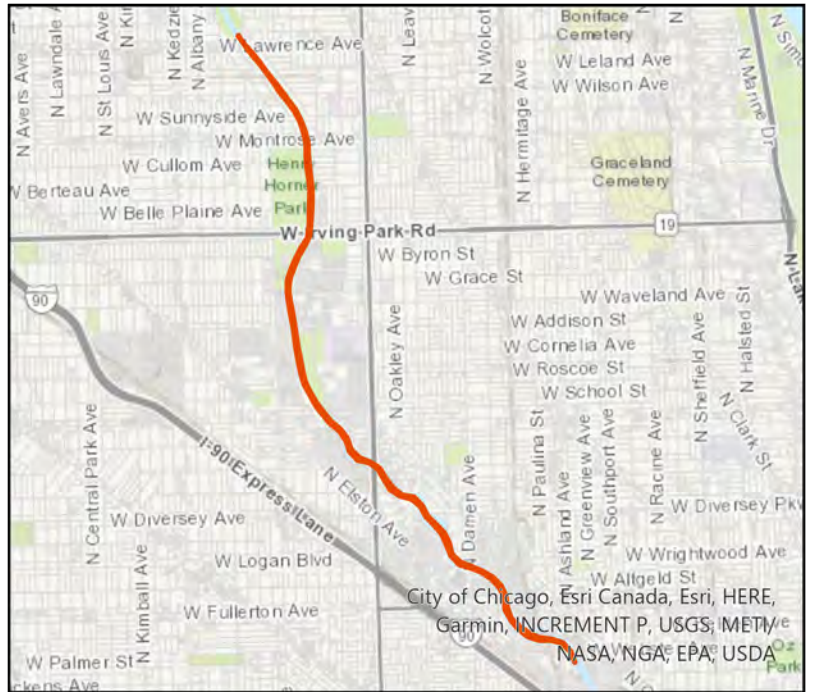
Pilot: camposm@mwrd      Date: 9/14/2021  
 Boat: Debris Boat 1 (DB1)      # of Pilots: 1  
 # of Hoisters: 1      # of MLAS: 2

## Routine Operations

### Location (Waterways):

- Yes Zone 1: North Branch and North Shore Channel, Kinzie Street to Main Street
- No Zone 2: Chicago River and South Branch of the Chicago River, CRCW to Amtrak
- No Zone 3: South Branch Chicago River and South Fork of the SBCR, Amtrak to RAPS
- No Zone 4: Chicago Sanitary & Ship Canal, Damen Avenue to Cal-Sag Junction
- No Zone 5: Cal-Sag Channel and Little Calumet River, Bishop Ford to Cal-Sag Junction
- No Other Zone:

20.0 Est. Amt. of Debris from Routine Operations (Cubic Yards)  
 (Note: one garbage bag = 50 gallons = 6.0 cubic feet = 0.25 cubic yards)



## Special Operations (CSO Events)

### Location (Waterways):

- A. Storm Number (If available at the time of Call out, or TBD and written in after event)
- B. All Clear Issued at: Date and Time (Call Systems Dispatcher at get official all clear)
- C. Start Time Date and Time (Must be within 24 hours of the all clear)
- D. Justification for delayed start if not within 24 hours of the all clear:

Mechanical failure: No	Unsafe conditions: No	
Fog: No	Limited Visibility: No	
Ice: No	Lightning: No	Other: No
Equipment icing: No	High Flow: No	
High Wind: No	Darkness: No	

### E. Additional Comments:

Est. Amt. of Debris from Special Operations (Cubic Yards): 0.00  
 (Note: one garbage bag = 50 gallons = 6.0 cubic feet = 0.25 cubic yards)

## Description and Possible Source

### Debris Type

Cans: No	Logs: Yes	Clothing/Apparel: No
Glass Bottles: No	Wood: No	Sporting Goods: No
Tree: No	Milk Crate: No	Rubber Material: No
Styrofoam: No	Condoms: No	Food: No
Plastic: No	Sanitary Napkin: No	Fish: No
Cardboard: No	Paper: No	
Other 1:	Other 5:	
Other 2:	Other 6:	
Other 3:	Other 7:	
Other 4:	Other 8:	



# Floatable Log FL2021-1352

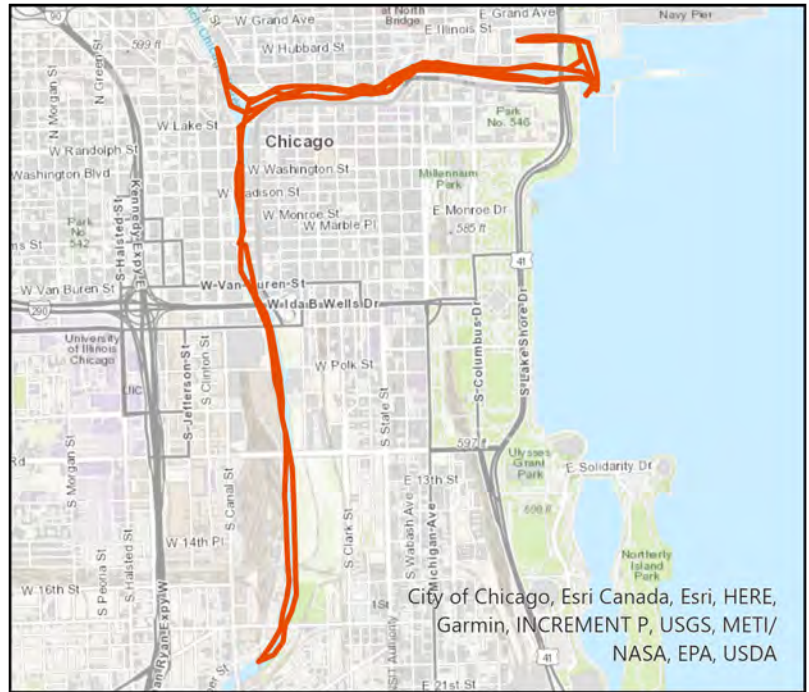
Pilot: patelk6@mwrdr.org      Date: 9/15/2021  
Boat: Skimmer Boat 1 (SB1)      # of Pilots: 1  
# of Hoisters: 0      # of MLAS: 1

## Routine Operations

### Location (Waterways):

- Yes Zone 1: North Branch and North Shore Channel, Kinzie Street to Main Street
- Yes Zone 2: Chicago River and South Branch of the Chicago River, CRCW to Amtrak
- No Zone 3: South Branch Chicago River and South Fork of the SBCR, Amtrak to RAPS
- No Zone 4: Chicago Sanitary & Ship Canal, Damen Avenue to Cal-Sag Junction
- No Zone 5: Cal-Sag Channel and Little Calumet River, Bishop Ford to Cal-Sag Junction
- No Other Zone:

0.25 Est. Amt. of Debris from Routine Operations (Cubic Yards)  
(Note: one garbage bag = 50 gallons = 6.0 cubic feet = 0.25 cubic yards)



## Special Operations (CSO Events)

### Location (Waterways):

- A. Storm Number (If available at the time of Call out, or TBD and written in after event)
- B. All Clear Issued at: Date and Time (Call Systems Dispatcher at get official all clear)
- C. Start Time Date and Time (Must be within 24 hours of the all clear)
- D. Justification for delayed start if not within 24 hours of the all clear:

Mechanical failure: No	Unsafe conditions: No	
Fog: No	Limited Visibility: No	
Ice: No	Lightning: No	Other: No
Equipment icing: No	High Flow: No	
High Wind: No	Darkness: No	

### E. Additional Comments:

Est. Amt. of Debris from Special Operations (Cubic Yards): 0.00  
(Note: one garbage bag = 50 gallons = 6.0 cubic feet = 0.25 cubic yards)

## Description and Possible Source

### Debris Type

Cans: Yes	Logs: Yes	Clothing/Apparel: No
Glass Bottles: Yes	Wood: No	Sporting Goods: Yes
Tree: Yes	Milk Crate: No	Rubber Material: Yes
Styrofoam: Yes	Condoms: No	Food: No
Plastic: Yes	Sanitary Napkin: No	Fish: No
Cardboard: No	Paper: Yes	
Other 1:	Other 5:	
Other 2:	Other 6:	
Other 3:	Other 7:	
Other 4:	Other 8:	

# Floatable Log FL2021-1353

Pilot: vonheimburgk@mwrdr.org Date: 9/15/2021

Boat: Pontoon Boat 3 (PB3) # of Pilots: 1

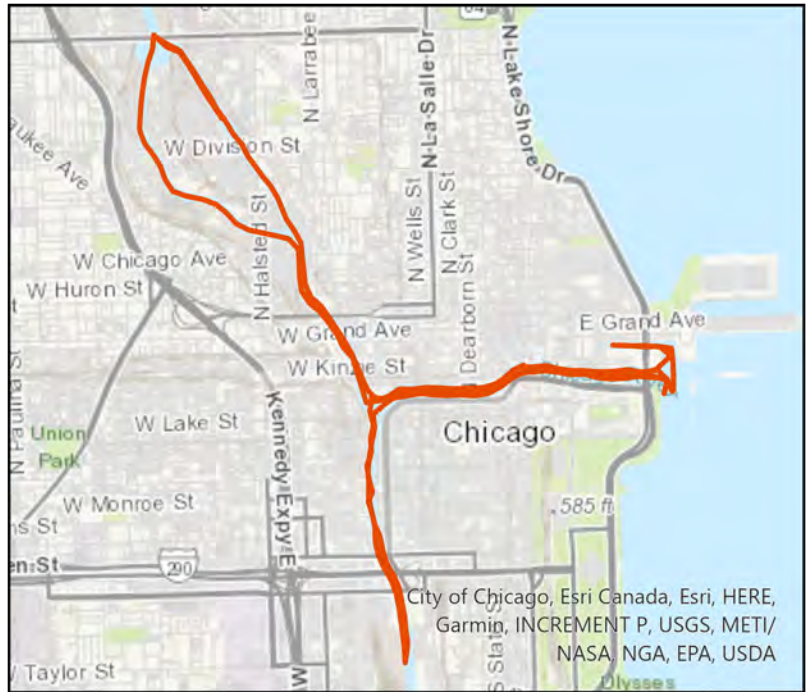
# of Hoisters: 0 # of MLAS: 1

## Routine Operations

Location (Waterways):

- Yes Zone 1: North Branch and North Shore Channel, Kinzie Street to Main Street
- Yes Zone 2: Chicago River and South Branch of the Chicago River, CRCW to Amtrak
- No Zone 3: South Branch Chicago River and South Fork of the SBCR, Amtrak to RAPS
- No Zone 4: Chicago Sanitary & Ship Canal, Damen Avenue to Cal-Sag Junction
- No Zone 5: Cal-Sag Channel and Little Calumet River, Bishop Ford to Cal-Sag Junction
- No Other Zone:

0.50 Est. Amt. of Debris from Routine Operations (Cubic Yards)  
 (Note: one garbage bag = 50 gallons = 6.0 cubic feet = 0.25 cubic yards)



## Special Operations (CSO Events)

Location (Waterways):

- A. Storm Number (If available at the time of Call out, or TBD and written in after event)
- B. All Clear Issued at: Date and Time (Call Systems Dispatcher at get official all clear)
- C. Start Time Date and Time (Must be within 24 hours of the all clear)
- D. Justification for delayed start if not within 24 hours of the all clear:

Mechanical failure: No	Unsafe conditions: No	
Fog: No	Limited Visibility: No	
Ice: No	Lightning: No	Other: No
Equipment icing: No	High Flow: No	
High Wind: No	Darkness: No	

E. Additional Comments:

Est. Amt. of Debris from Special Operations (Cubic Yards): 0.00  
 (Note: one garbage bag = 50 gallons = 6.0 cubic feet = 0.25 cubic yards)

## Description and Possible Source

Debris Type

Cans: No	Logs: Yes	Clothing/Apparel: No
Glass Bottles: No	Wood: Yes	Sporting Goods: No
Tree: Yes	Milk Crate: No	Rubber Material: No
Styrofoam: No	Condoms: No	Food: No
Plastic: No	Sanitary Napkin: No	Fish: No
Cardboard: No	Paper: No	
Other 1:	Other 5:	
Other 2:	Other 6:	
Other 3:	Other 7:	
Other 4:	Other 8:	

# Floatable Log FL2021-1354

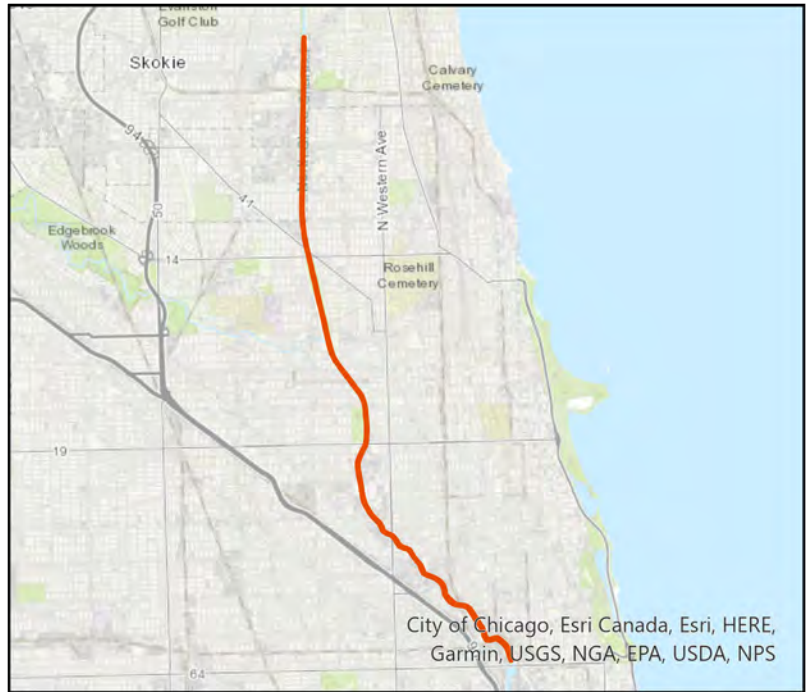
Pilot: camposm@mwrd      Date: 9/15/2021  
Boat: Debris Boat 1 (DB1)      # of Pilots: 1  
# of Hoisters: 1      # of MLAS: 2

## Routine Operations

### Location (Waterways):

- Yes Zone 1: North Branch and North Shore Channel, Kinzie Street to Main Street
- No Zone 2: Chicago River and South Branch of the Chicago River, CRCW to Amtrak
- No Zone 3: South Branch Chicago River and South Fork of the SBCR, Amtrak to RAPS
- No Zone 4: Chicago Sanitary & Ship Canal, Damen Avenue to Cal-Sag Junction
- No Zone 5: Cal-Sag Channel and Little Calumet River, Bishop Ford to Cal-Sag Junction
- No Other Zone:

15.0 Est. Amt. of Debris from Routine Operations (Cubic Yards)  
(Note: one garbage bag = 50 gallons = 6.0 cubic feet = 0.25 cubic yards)



## Special Operations (CSO Events)

### Location (Waterways):

- A. Storm Number (If available at the time of Call out, or TBD and written in after event)
- B. All Clear Issued at: Date and Time (Call Systems Dispatcher at get official all clear)
- C. Start Time Date and Time (Must be within 24 hours of the all clear)
- D. Justification for delayed start if not within 24 hours of the all clear:

Mechanical failure: No	Unsafe conditions: No	
Fog: No	Limited Visibility: No	
Ice: No	Lightning: No	Other: No
Equipment icing: No	High Flow: No	
High Wind: No	Darkness: No	

### E. Additional Comments:

Est. Amt. of Debris from Special Operations (Cubic Yards): 0.00  
(Note: one garbage bag = 50 gallons = 6.0 cubic feet = 0.25 cubic yards)

## Description and Possible Source

### Debris Type

Cans: No	Logs: Yes	Clothing/Apparel: No
Glass Bottles: No	Wood: No	Sporting Goods: No
Tree: No	Milk Crate: No	Rubber Material: No
Styrofoam: No	Condoms: No	Food: No
Plastic: No	Sanitary Napkin: No	Fish: No
Cardboard: No	Paper: No	
Other 1:	Other 5:	
Other 2:	Other 6:	
Other 3:	Other 7:	
Other 4:	Other 8:	





# Floatable Log FL2021-1355

Pilot: vonheimburgk@mwr.org Date: 9/16/2021

Boat: Pontoon Boat 3 (PB3) # of Pilots: 1

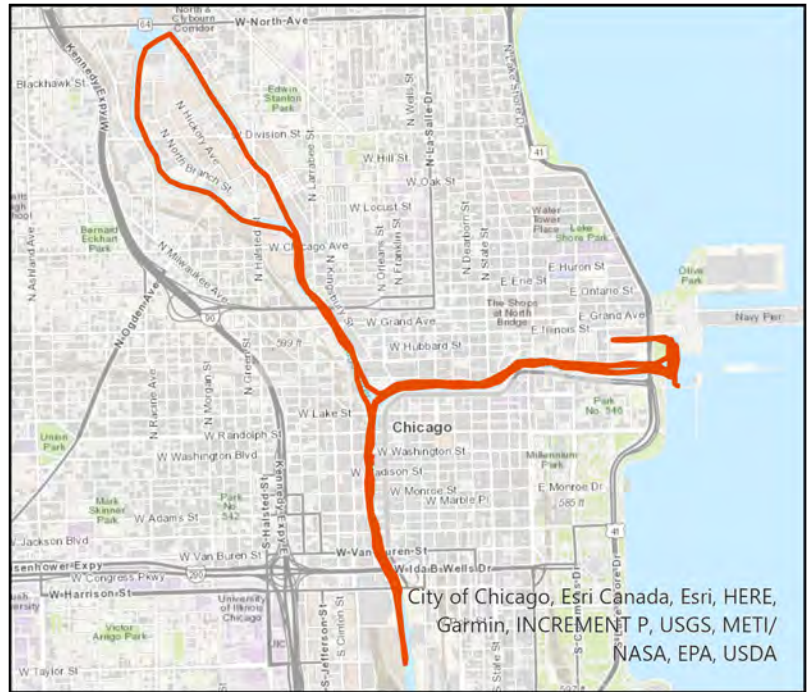
# of Hoisters: 0 # of MLAS: 0

## Routine Operations

Location (Waterways):

- Yes Zone 1: North Branch and North Shore Channel, Kinzie Street to Main Street
- Yes Zone 2: Chicago River and South Branch of the Chicago River, CRCW to Amtrak
- No Zone 3: South Branch Chicago River and South Fork of the SBCR, Amtrak to RAPS
- No Zone 4: Chicago Sanitary & Ship Canal, Damen Avenue to Cal-Sag Junction
- No Zone 5: Cal-Sag Channel and Little Calumet River, Bishop Ford to Cal-Sag Junction
- No Other Zone:

2.50 Est. Amt. of Debris from Routine Operations (Cubic Yards)  
 (Note: one garbage bag = 50 gallons = 6.0 cubic feet = 0.25 cubic yards)



## Special Operations (CSO Events)

Location (Waterways):

- A. Storm Number (If available at the time of Call out, or TBD and written in after event)
- B. All Clear Issued at: Date and Time (Call Systems Dispatcher at get official all clear)
- C. Start Time Date and Time (Must be within 24 hours of the all clear)
- D. Justification for delayed start if not within 24 hours of the all clear:

Mechanical failure: No	Unsafe conditions: No	
Fog: No	Limited Visibility: No	
Ice: No	Lightning: No	Other: No
Equipment icing: No	High Flow: No	
High Wind: No	Darkness: No	

E. Additional Comments:

Est. Amt. of Debris from Special Operations (Cubic Yards): 0.00  
 (Note: one garbage bag = 50 gallons = 6.0 cubic feet = 0.25 cubic yards)

## Description and Possible Source

Debris Type

Cans: Yes	Logs: Yes	Clothing/Apparel: No
Glass Bottles: Yes	Wood: Yes	Sporting Goods: No
Tree: Yes	Milk Crate: No	Rubber Material: No
Styrofoam: Yes	Condoms: No	Food: No
Plastic: Yes	Sanitary Napkin: No	Fish: No
Cardboard: No	Paper: No	
Other 1:	Other 5:	
Other 2:	Other 6:	
Other 3:	Other 7:	
Other 4:	Other 8:	

# Floatable Log FL2021-1550

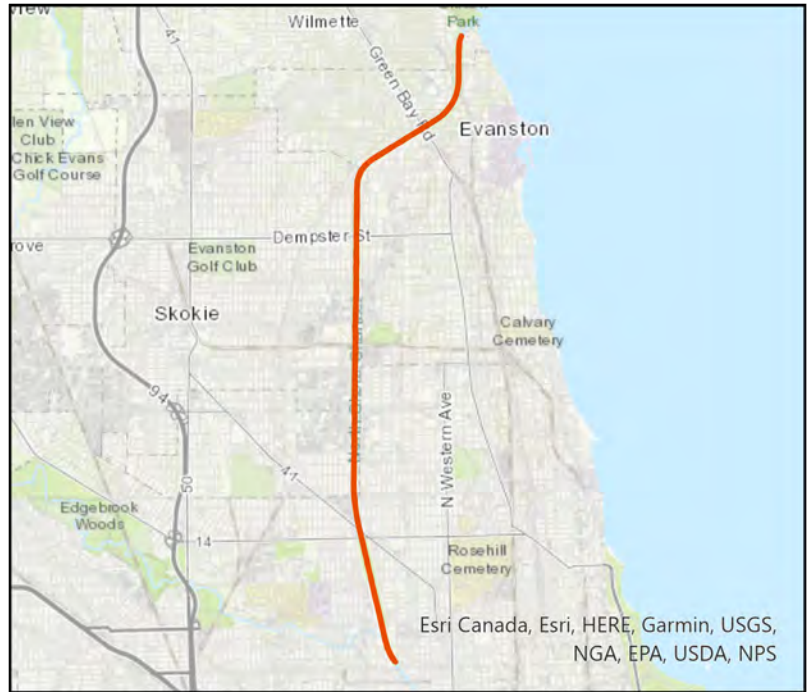
Pilot: camposm@mwrd      Date: 9/16/2021  
 Boat: Debris Boat 1 (DB1)      # of Pilots: 1  
 # of Hoisters: 1      # of MLAS: 2

## Routine Operations

### Location (Waterways):

- Yes Zone 1: North Branch and North Shore Channel, Kinzie Street to Main Street
- No Zone 2: Chicago River and South Branch of the Chicago River, CRCW to Amtrak
- No Zone 3: South Branch Chicago River and South Fork of the SBCR, Amtrak to RAPS
- No Zone 4: Chicago Sanitary & Ship Canal, Damen Avenue to Cal-Sag Junction
- No Zone 5: Cal-Sag Channel and Little Calumet River, Bishop Ford to Cal-Sag Junction
- Yes Other Zone: WPS

20.0 Est. Amt. of Debris from Routine Operations (Cubic Yards)  
 (Note: one garbage bag = 50 gallons = 6.0 cubic feet = 0.25 cubic yards)



## Special Operations (CSO Events)

### Location (Waterways):

- A. Storm Number      (If available at the time of Call out, or TBD and written in after event)
- B. All Clear Issued at:      Date and Time (Call Systems Dispatcher at get official all clear)
- C. Start Time      Date and Time (Must be within 24 hours of the all clear)
- D. Justification for delayed start if not within 24 hours of the all clear:

Mechanical failure: No	Unsafe conditions: No	
Fog: No	Limited Visibility: No	
Ice: No	Lightning: No	Other: No
Equipment icing: No	High Flow: No	
High Wind: No	Darkness: No	

### E. Additional Comments:

Est. Amt. of Debris from Special Operations (Cubic Yards): 0.00  
 (Note: one garbage bag = 50 gallons = 6.0 cubic feet = 0.25 cubic yards)

## Description and Possible Source

### Debris Type

Cans: No	Logs: No	Clothing/Apparel: No
Glass Bottles: No	Wood: No	Sporting Goods: No
Tree: No	Milk Crate: No	Rubber Material: Yes
Styrofoam: No	Condoms: No	Food: No
Plastic: No	Sanitary Napkin: No	Fish: No
Cardboard: No	Paper: No	
Other 1:	Other 5:	
Other 2:	Other 6:	
Other 3:	Other 7:	
Other 4:	Other 8:	



# Floatable Log FL2021-1357

Pilot: vonheimburgk@mwrdr.org Date: 9/17/2021

Boat: Pontoon Boat 3 (PB3) # of Pilots: 1

# of Hoisters: 0 # of MLAS: 1

## Routine Operations

Location (Waterways):

Yes Zone 1: North Branch and North Shore Channel, Kinzie Street to Main Street

Yes Zone 2: Chicago River and South Branch of the Chicago River, CRCW to Amtrak

No Zone 3: South Branch Chicago River and South Fork of the SBCR, Amtrak to RAPS

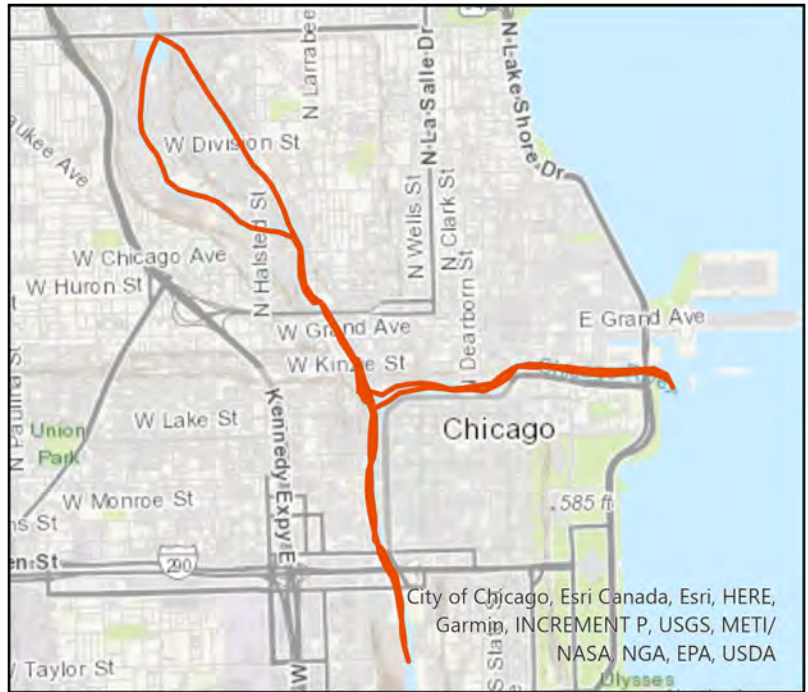
No Zone 4: Chicago Sanitary & Ship Canal, Damen Avenue to Cal-Sag Junction

No Zone 5: Cal-Sag Channel and Little Calumet River, Bishop Ford to Cal-Sag Junction

No Other Zone:

2.00 Est. Amt. of Debris from Routine Operations (Cubic Yards)

(Note: one garbage bag = 50 gallons = 6.0 cubic feet = 0.25 cubic yards)



## Special Operations (CSO Events)

Location (Waterways):

A. Storm Number (If available at the time of Call out, or TBD and written in after event)

B. All Clear Issued at: Date and Time (Call Systems Dispatcher at get official all clear)

C. Start Time Date and Time (Must be within 24 hours of the all clear)

D. Justification for delayed start if not within 24 hours of the all clear:

Mechanical failure: No	Unsafe conditions: No	
Fog: No	Limited Visibility: No	
Ice: No	Lightning: No	Other: No
Equipment icing: No	High Flow: No	
High Wind: No	Darkness: No	

E. Additional Comments:

Est. Amt. of Debris from Special Operations (Cubic Yards): 0.00

(Note: one garbage bag = 50 gallons = 6.0 cubic feet = 0.25 cubic yards)

## Description and Possible Source

Debris Type

Cans: Yes	Logs: Yes	Clothing/Apparel: No
Glass Bottles: Yes	Wood: Yes	Sporting Goods: Yes
Tree: Yes	Milk Crate: No	Rubber Material: Yes
Styrofoam: Yes	Condoms: No	Food: Yes
Plastic: Yes	Sanitary Napkin: No	Fish: No
Cardboard: No	Paper: Yes	
Other 1:	Other 5:	
Other 2:	Other 6:	
Other 3:	Other 7:	
Other 4:	Other 8:	

# Floatable Log FL2021-1359

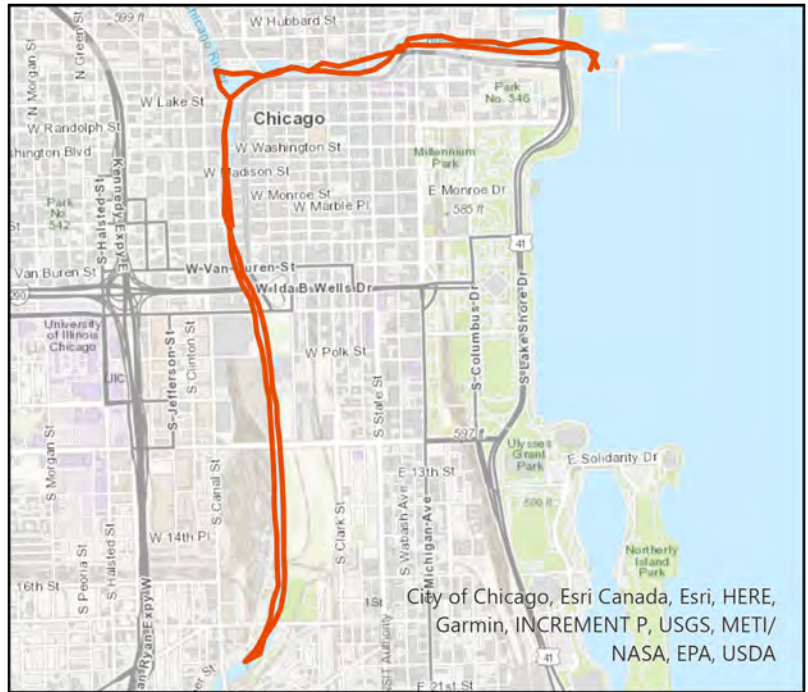
Pilot: patelk6@mwrdr.org      Date: 9/17/2021  
 Boat: Skimmer Boat 1 (SB1)      # of Pilots: 1  
 # of Hoisters: 0      # of MLAS: 1

## Routine Operations

### Location (Waterways):

- No Zone 1: North Branch and North Shore Channel, Kinzie Street to Main Street
- Yes Zone 2: Chicago River and South Branch of the Chicago River, CRCW to Amtrak
- No Zone 3: South Branch Chicago River and South Fork of the SBCR, Amtrak to RAPS
- No Zone 4: Chicago Sanitary & Ship Canal, Damen Avenue to Cal-Sag Junction
- No Zone 5: Cal-Sag Channel and Little Calumet River, Bishop Ford to Cal-Sag Junction
- No Other Zone:

0.10 Est. Amt. of Debris from Routine Operations (Cubic Yards)  
 (Note: one garbage bag = 50 gallons = 6.0 cubic feet = 0.25 cubic yards)



## Special Operations (CSO Events)

### Location (Waterways):

- A. Storm Number (If available at the time of Call out, or TBD and written in after event)
- B. All Clear Issued at: Date and Time (Call Systems Dispatcher at get official all clear)
- C. Start Time Date and Time (Must be within 24 hours of the all clear)
- D. Justification for delayed start if not within 24 hours of the all clear:

Mechanical failure: No      Unsafe conditions: No  
 Fog: No      Limited Visibility: No  
 Ice: No      Lightning: No      Other: No  
 Equipment icing: No      High Flow: No  
 High Wind: No      Darkness: No

### E. Additional Comments:

Est. Amt. of Debris from Special Operations (Cubic Yards): 0.00  
 (Note: one garbage bag = 50 gallons = 6.0 cubic feet = 0.25 cubic yards)

## Description and Possible Source

### Debris Type

Cans: Yes	Logs: No	Clothing/Apparel: No
Glass Bottles: Yes	Wood: No	Sporting Goods: No
Tree: Yes	Milk Crate: No	Rubber Material: No
Styrofoam: Yes	Condoms: No	Food: No
Plastic: Yes	Sanitary Napkin: No	Fish: No
Cardboard: No	Paper: Yes	
Other 1:	Other 5:	
Other 2:	Other 6:	
Other 3:	Other 7:	
Other 4:	Other 8:	

# Floatable Log FL2021-1362

Pilot: vonheimburgk@mwr.org Date: 9/20/2021

Boat: Pontoon Boat 3 (PB3) # of Pilots: 1

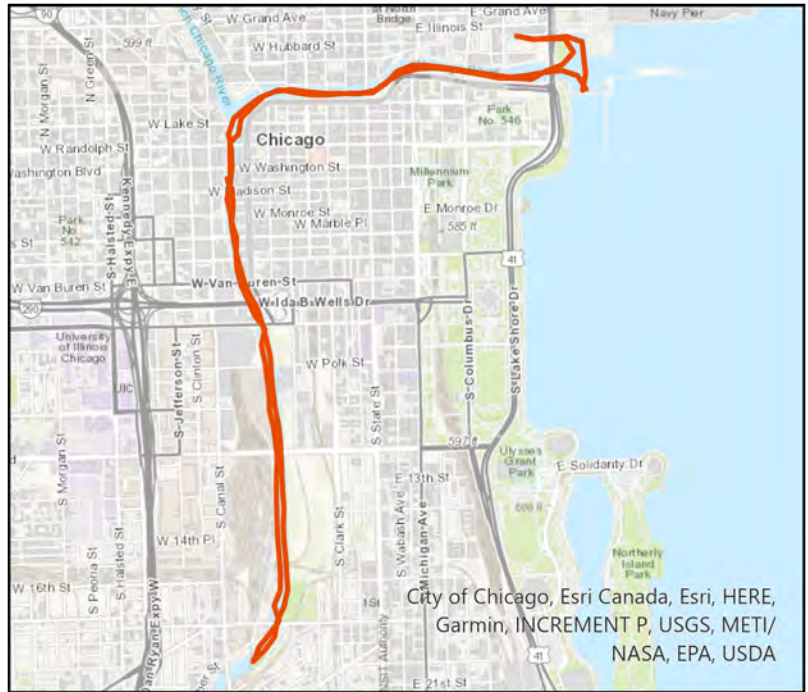
# of Hoisters: 0 # of MLAS: 0

## Routine Operations

### Location (Waterways):

- No Zone 1: North Branch and North Shore Channel, Kinzie Street to Main Street
- Yes Zone 2: Chicago River and South Branch of the Chicago River, CRCW to Amtrak
- No Zone 3: South Branch Chicago River and South Fork of the SBCR, Amtrak to RAPS
- No Zone 4: Chicago Sanitary & Ship Canal, Damen Avenue to Cal-Sag Junction
- No Zone 5: Cal-Sag Channel and Little Calumet River, Bishop Ford to Cal-Sag Junction
- No Other Zone:

1.75 Est. Amt. of Debris from Routine Operations (Cubic Yards)  
 (Note: one garbage bag = 50 gallons = 6.0 cubic feet = 0.25 cubic yards)



## Special Operations (CSO Events)

### Location (Waterways):

- A. Storm Number (If available at the time of Call out, or TBD and written in after event)
- B. All Clear Issued at: Date and Time (Call Systems Dispatcher at get official all clear)
- C. Start Time Date and Time (Must be within 24 hours of the all clear)
- D. Justification for delayed start if not within 24 hours of the all clear:

Mechanical failure: No	Unsafe conditions: No	
Fog: No	Limited Visibility: No	
Ice: No	Lightning: No	Other: No
Equipment icing: No	High Flow: No	
High Wind: No	Darkness: No	

### E. Additional Comments:

Est. Amt. of Debris from Special Operations (Cubic Yards): 0.00  
 (Note: one garbage bag = 50 gallons = 6.0 cubic feet = 0.25 cubic yards)

## Description and Possible Source

### Debris Type

Cans: Yes	Logs: No	Clothing/Apparel: Yes
Glass Bottles: Yes	Wood: Yes	Sporting Goods: No
Tree: No	Milk Crate: No	Rubber Material: Yes
Styrofoam: Yes	Condoms: No	Food: No
Plastic: Yes	Sanitary Napkin: No	Fish: No
Cardboard: No	Paper: Yes	
Other 1:	Other 5:	
Other 2:	Other 6:	
Other 3:	Other 7:	
Other 4:	Other 8:	



# Floatable Log FL2021-1360

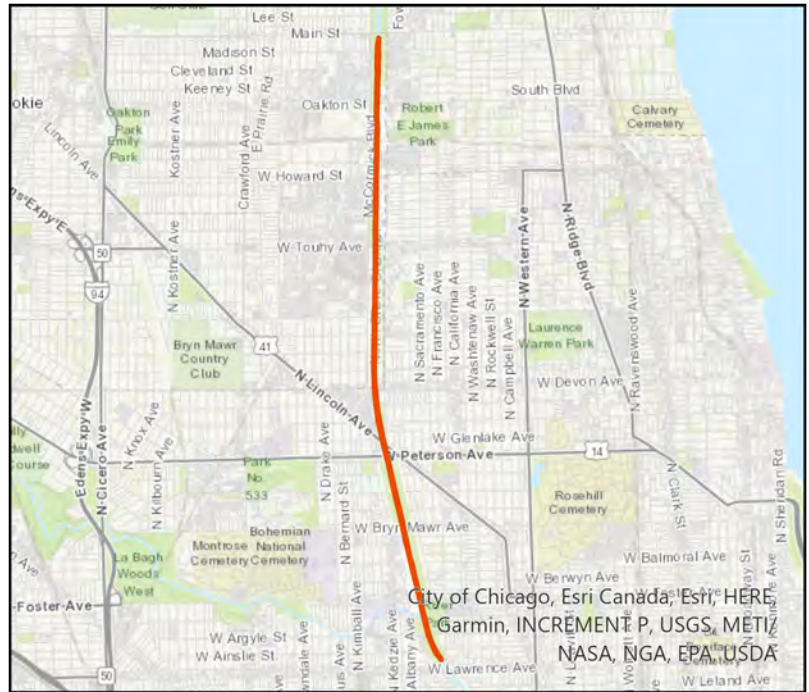
Pilot: camposm@mwrld      Date: 9/20/2021  
 Boat: Debris Boat 1 (DB1)      # of Pilots: 1  
 # of Hoisters: 1      # of MLAS: 1

## Routine Operations

### Location (Waterways):

- Yes Zone 1: North Branch and North Shore Channel, Kinzie Street to Main Street
- No Zone 2: Chicago River and South Branch of the Chicago River, CRCW to Amtrak
- No Zone 3: South Branch Chicago River and South Fork of the SBCR, Amtrak to RAPS
- No Zone 4: Chicago Sanitary & Ship Canal, Damen Avenue to Cal-Sag Junction
- No Zone 5: Cal-Sag Channel and Little Calumet River, Bishop Ford to Cal-Sag Junction
- No Other Zone:

10.0 Est. Amt. of Debris from Routine Operations (Cubic Yards)  
 (Note: one garbage bag = 50 gallons = 6.0 cubic feet = 0.25 cubic yards)



## Special Operations (CSO Events)

### Location (Waterways):

- A. Storm Number      (If available at the time of Call out, or TBD and written in after event)
- B. All Clear Issued at:      Date and Time (Call Systems Dispatcher at get official all clear)
- C. Start Time      Date and Time (Must be within 24 hours of the all clear)
- D. Justification for delayed start if not within 24 hours of the all clear:

Mechanical failure: No	Unsafe conditions: No	
Fog: No	Limited Visibility: No	
Ice: No	Lightning: No	Other: No
Equipment icing: No	High Flow: No	
High Wind: No	Darkness: No	

### E. Additional Comments:

Est. Amt. of Debris from Special Operations (Cubic Yards): 0.00  
 (Note: one garbage bag = 50 gallons = 6.0 cubic feet = 0.25 cubic yards)

## Description and Possible Source

### Debris Type

Cans: No	Logs: Yes	Clothing/Apparel: No
Glass Bottles: No	Wood: No	Sporting Goods: No
Tree: No	Milk Crate: No	Rubber Material: No
Styrofoam: No	Condoms: No	Food: No
Plastic: No	Sanitary Napkin: No	Fish: No
Cardboard: No	Paper: No	
Other 1:	Other 5:	
Other 2:	Other 6:	
Other 3:	Other 7:	
Other 4:	Other 8:	

# Floatable Log FL2021-1361

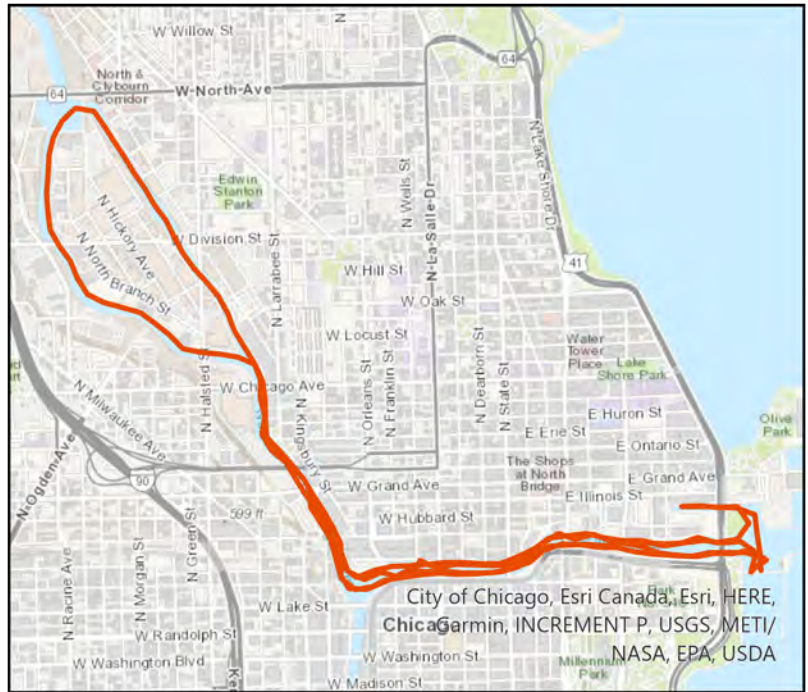
Pilot: patelk6@mwrdr.org      Date: 9/20/2021  
 Boat: Skimmer Boat 1 (SB1)      # of Pilots: 1  
 # of Hoisters: 0      # of MLAS: 1

## Routine Operations

### Location (Waterways):

- Yes Zone 1: North Branch and North Shore Channel, Kinzie Street to Main Street
- Yes Zone 2: Chicago River and South Branch of the Chicago River, CRCW to Amtrak
- No Zone 3: South Branch Chicago River and South Fork of the SBCR, Amtrak to RAPS
- No Zone 4: Chicago Sanitary & Ship Canal, Damen Avenue to Cal-Sag Junction
- No Zone 5: Cal-Sag Channel and Little Calumet River, Bishop Ford to Cal-Sag Junction
- No Other Zone:

1.25 Est. Amt. of Debris from Routine Operations (Cubic Yards)  
 (Note: one garbage bag = 50 gallons = 6.0 cubic feet = 0.25 cubic yards)



## Special Operations (CSO Events)

### Location (Waterways):

- A. Storm Number (If available at the time of Call out, or TBD and written in after event)
- B. All Clear Issued at: Date and Time (Call Systems Dispatcher at get official all clear)
- C. Start Time Date and Time (Must be within 24 hours of the all clear)
- D. Justification for delayed start if not within 24 hours of the all clear:

Mechanical failure: No	Unsafe conditions: No	
Fog: No	Limited Visibility: No	
Ice: No	Lightning: No	Other: No
Equipment icing: No	High Flow: No	
High Wind: No	Darkness: No	

### E. Additional Comments:

Est. Amt. of Debris from Special Operations (Cubic Yards): 0.00  
 (Note: one garbage bag = 50 gallons = 6.0 cubic feet = 0.25 cubic yards)

## Description and Possible Source

### Debris Type

Cans: Yes	Logs: Yes	Clothing/Apparel: No
Glass Bottles: Yes	Wood: No	Sporting Goods: Yes
Tree: Yes	Milk Crate: No	Rubber Material: Yes
Styrofoam: Yes	Condoms: No	Food: No
Plastic: Yes	Sanitary Napkin: No	Fish: No
Cardboard: No	Paper: Yes	
Other 1: car bumper	Other 5:	
Other 2:	Other 6:	
Other 3:	Other 7:	
Other 4:	Other 8:	

# Floatable Log FL2021-1364

Pilot: patelk6@mwrdr.org      Date: 9/21/2021  
 Boat: Skimmer Boat 1 (SB1)      # of Pilots: 1  
 # of Hoisters: 0      # of MLAS: 1

## Routine Operations

### Location (Waterways):

- Yes Zone 1: North Branch and North Shore Channel, Kinzie Street to Main Street
- Yes Zone 2: Chicago River and South Branch of the Chicago River, CRCW to Amtrak
- Yes Zone 3: South Branch Chicago River and South Fork of the SBCR, Amtrak to RAPS
- No Zone 4: Chicago Sanitary & Ship Canal, Damen Avenue to Cal-Sag Junction
- No Zone 5: Cal-Sag Channel and Little Calumet River, Bishop Ford to Cal-Sag Junction
- No Other Zone:

0.10 Est. Amt. of Debris from Routine Operations (Cubic Yards)  
 (Note: one garbage bag = 50 gallons = 6.0 cubic feet = 0.25 cubic yards)



## Special Operations (CSO Events)

### Location (Waterways):

- A. Storm Number (If available at the time of Call out, or TBD and written in after event)
- B. All Clear Issued at: Date and Time (Call Systems Dispatcher at get official all clear)
- C. Start Time Date and Time (Must be within 24 hours of the all clear)
- D. Justification for delayed start if not within 24 hours of the all clear:

Mechanical failure: No	Unsafe conditions: No	
Fog: No	Limited Visibility: No	
Ice: No	Lightning: No	Other: No
Equipment icing: No	High Flow: No	
High Wind: No	Darkness: No	

### E. Additional Comments:

Est. Amt. of Debris from Special Operations (Cubic Yards): 0.00  
 (Note: one garbage bag = 50 gallons = 6.0 cubic feet = 0.25 cubic yards)

## Description and Possible Source

### Debris Type

Cans: Yes	Logs: No	Clothing/Apparel: No
Glass Bottles: Yes	Wood: No	Sporting Goods: No
Tree: Yes	Milk Crate: No	Rubber Material: No
Styrofoam: Yes	Condoms: No	Food: No
Plastic: Yes	Sanitary Napkin: No	Fish: No
Cardboard: No	Paper: No	
Other 1:	Other 5:	
Other 2:	Other 6:	
Other 3:	Other 7:	
Other 4:	Other 8:	



# Floatable Log FL2021-1363

Pilot: vonheimburgk@mwrdr.org Date: 9/21/2021

Boat: Pontoon Boat 3 (PB3) # of Pilots: 1

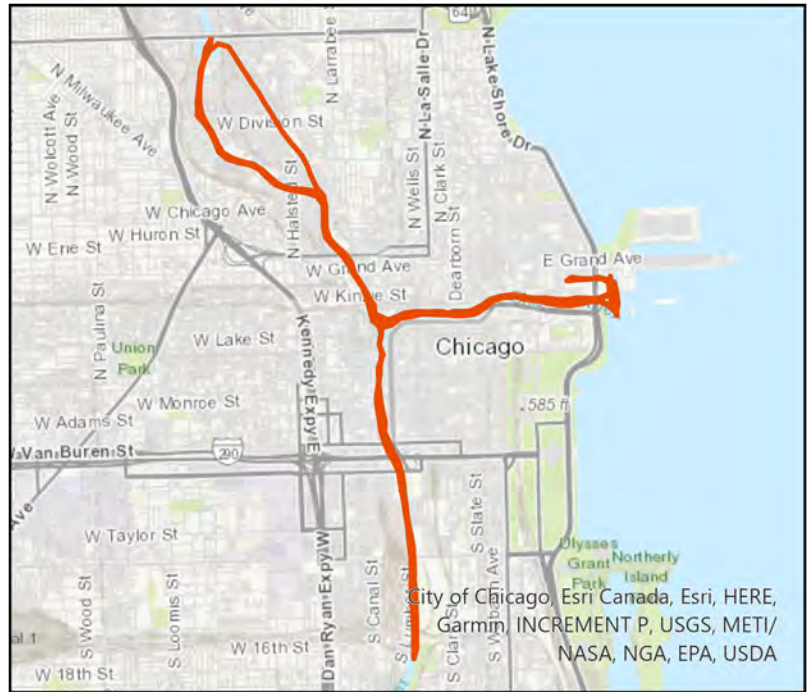
# of Hoisters: 0 # of MLAS: 1

## Routine Operations

### Location (Waterways):

- Yes Zone 1: North Branch and North Shore Channel, Kinzie Street to Main Street
- Yes Zone 2: Chicago River and South Branch of the Chicago River, CRCW to Amtrak
- No Zone 3: South Branch Chicago River and South Fork of the SBCR, Amtrak to RAPS
- No Zone 4: Chicago Sanitary & Ship Canal, Damen Avenue to Cal-Sag Junction
- No Zone 5: Cal-Sag Channel and Little Calumet River, Bishop Ford to Cal-Sag Junction
- No Other Zone:

1.00 Est. Amt. of Debris from Routine Operations (Cubic Yards)  
 (Note: one garbage bag = 50 gallons = 6.0 cubic feet = 0.25 cubic yards)



## Special Operations (CSO Events)

### Location (Waterways):

- A. Storm Number (If available at the time of Call out, or TBD and written in after event)
- B. All Clear Issued at: Date and Time (Call Systems Dispatcher at get official all clear)
- C. Start Time Date and Time (Must be within 24 hours of the all clear)
- D. Justification for delayed start if not within 24 hours of the all clear:

Mechanical failure: No	Unsafe conditions: No	
Fog: No	Limited Visibility: No	
Ice: No	Lightning: No	Other: No
Equipment icing: No	High Flow: No	
High Wind: No	Darkness: No	

### E. Additional Comments:

Est. Amt. of Debris from Special Operations (Cubic Yards): 0.00  
 (Note: one garbage bag = 50 gallons = 6.0 cubic feet = 0.25 cubic yards)

## Description and Possible Source

### Debris Type

Cans: No	Logs: Yes	Clothing/Apparel: No
Glass Bottles: No	Wood: No	Sporting Goods: No
Tree: Yes	Milk Crate: No	Rubber Material: No
Styrofoam: No	Condoms: No	Food: No
Plastic: No	Sanitary Napkin: No	Fish: No
Cardboard: No	Paper: No	
Other 1:	Other 5:	
Other 2:	Other 6:	
Other 3:	Other 7:	
Other 4:	Other 8:	

# Floatable Log FL2021-1365

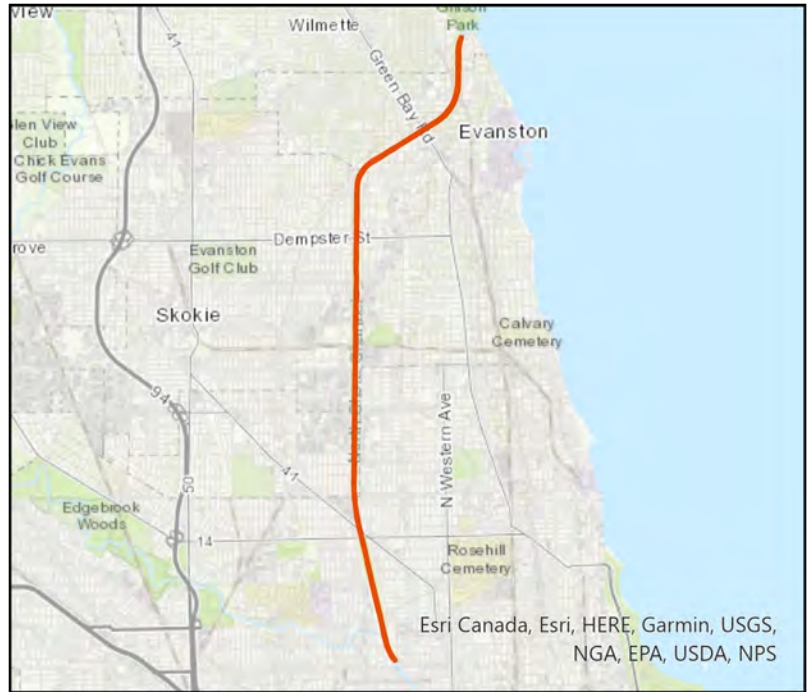
Pilot: camposm@mwrd      Date: 9/21/2021  
 Boat: Debris Boat 1 (DB1)      # of Pilots: 1  
 # of Hoisters: 1      # of MLAS: 2

## Routine Operations

### Location (Waterways):

- Yes Zone 1: North Branch and North Shore Channel, Kinzie Street to Main Street
- No Zone 2: Chicago River and South Branch of the Chicago River, CRCW to Amtrak
- No Zone 3: South Branch Chicago River and South Fork of the SBCR, Amtrak to RAPS
- No Zone 4: Chicago Sanitary & Ship Canal, Damen Avenue to Cal-Sag Junction
- No Zone 5: Cal-Sag Channel and Little Calumet River, Bishop Ford to Cal-Sag Junction
- Yes Other Zone: WPS

25.0 Est. Amt. of Debris from Routine Operations (Cubic Yards)  
 (Note: one garbage bag = 50 gallons = 6.0 cubic feet = 0.25 cubic yards)



## Special Operations (CSO Events)

### Location (Waterways):

- A. Storm Number (If available at the time of Call out, or TBD and written in after event)
- B. All Clear Issued at: Date and Time (Call Systems Dispatcher at get official all clear)
- C. Start Time Date and Time (Must be within 24 hours of the all clear)
- D. Justification for delayed start if not within 24 hours of the all clear:

Mechanical failure: No	Unsafe conditions: No	
Fog: No	Limited Visibility: No	
Ice: No	Lightning: No	Other: No
Equipment icing: No	High Flow: No	
High Wind: No	Darkness: No	

### E. Additional Comments:

Est. Amt. of Debris from Special Operations (Cubic Yards): 0.00  
 (Note: one garbage bag = 50 gallons = 6.0 cubic feet = 0.25 cubic yards)

## Description and Possible Source

### Debris Type

Cans: No	Logs: Yes	Clothing/Apparel: No
Glass Bottles: No	Wood: No	Sporting Goods: No
Tree: No	Milk Crate: No	Rubber Material: No
Styrofoam: No	Condoms: No	Food: No
Plastic: No	Sanitary Napkin: No	Fish: No
Cardboard: No	Paper: No	
Other 1:	Other 5:	
Other 2:	Other 6:	
Other 3:	Other 7:	
Other 4:	Other 8:	

# Floatable Log FL2021-1379

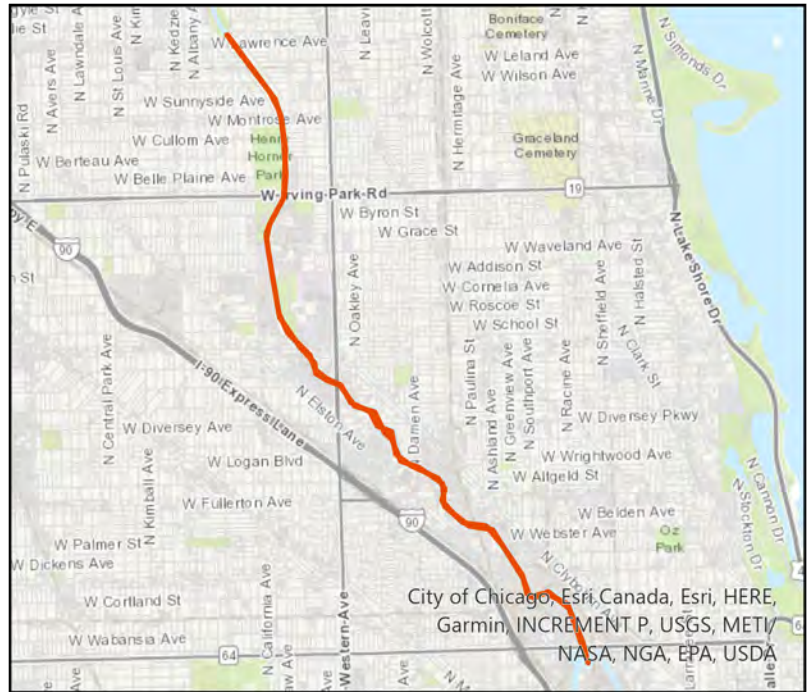
Pilot: camposm@mwrld      Date: 9/22/2021  
 Boat: Debris Boat 1 (DB1)      # of Pilots: 1  
 # of Hoisters: 1      # of MLAS: 2

## Routine Operations

### Location (Waterways):

- Yes Zone 1: North Branch and North Shore Channel, Kinzie Street to Main Street
- No Zone 2: Chicago River and South Branch of the Chicago River, CRCW to Amtrak
- No Zone 3: South Branch Chicago River and South Fork of the SBCR, Amtrak to RAPS
- No Zone 4: Chicago Sanitary & Ship Canal, Damen Avenue to Cal-Sag Junction
- No Zone 5: Cal-Sag Channel and Little Calumet River, Bishop Ford to Cal-Sag Junction
- No Other Zone:

20.0 Est. Amt. of Debris from Routine Operations (Cubic Yards)  
 (Note: one garbage bag = 50 gallons = 6.0 cubic feet = 0.25 cubic yards)



## Special Operations (CSO Events)

### Location (Waterways):

- A. Storm Number (If available at the time of Call out, or TBD and written in after event)
- B. All Clear Issued at: Date and Time (Call Systems Dispatcher at get official all clear)
- C. Start Time Date and Time (Must be within 24 hours of the all clear)
- D. Justification for delayed start if not within 24 hours of the all clear:

Mechanical failure: No	Unsafe conditions: No	
Fog: No	Limited Visibility: No	
Ice: No	Lightning: No	Other: No
Equipment icing: No	High Flow: No	
High Wind: No	Darkness: No	

### E. Additional Comments:

Est. Amt. of Debris from Special Operations (Cubic Yards): 0.00  
 (Note: one garbage bag = 50 gallons = 6.0 cubic feet = 0.25 cubic yards)

## Description and Possible Source

### Debris Type

Cans: No	Logs: Yes	Clothing/Apparel: No
Glass Bottles: No	Wood: No	Sporting Goods: No
Tree: No	Milk Crate: No	Rubber Material: No
Styrofoam: No	Condoms: No	Food: No
Plastic: No	Sanitary Napkin: No	Fish: No
Cardboard: No	Paper: No	
Other 1:	Other 5:	
Other 2:	Other 6:	
Other 3:	Other 7:	
Other 4:	Other 8:	



# Floatable Log FL2021-1374

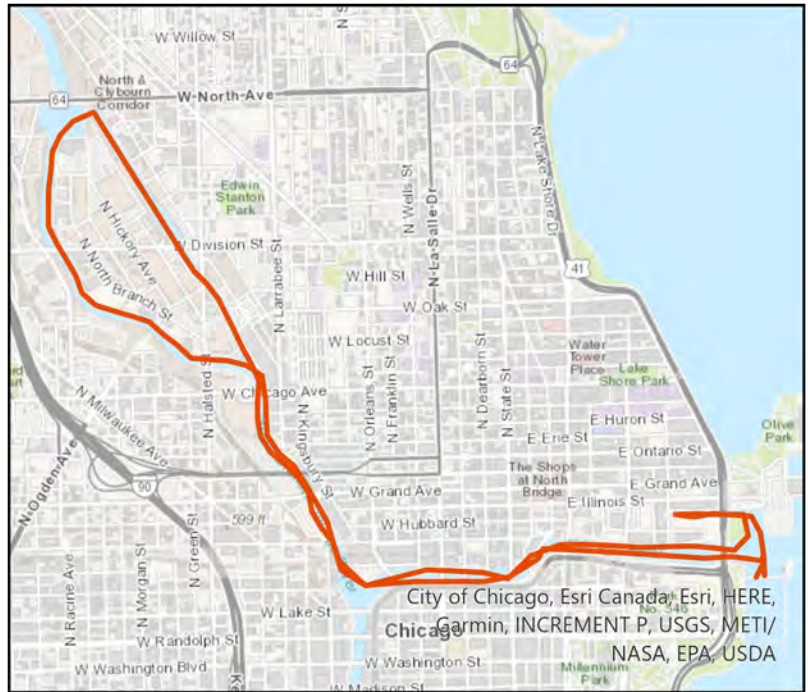
Pilot: patelk6@mwrdr.org      Date: 9/23/2021  
 Boat: Skimmer Boat 1 (SB1)      # of Pilots: 1  
 # of Hoisters: 0      # of MLAS: 0

## Routine Operations

### Location (Waterways):

- Yes Zone 1: North Branch and North Shore Channel, Kinzie Street to Main Street
- Yes Zone 2: Chicago River and South Branch of the Chicago River, CRCW to Amtrak
- No Zone 3: South Branch Chicago River and South Fork of the SBCR, Amtrak to RAPS
- No Zone 4: Chicago Sanitary & Ship Canal, Damen Avenue to Cal-Sag Junction
- No Zone 5: Cal-Sag Channel and Little Calumet River, Bishop Ford to Cal-Sag Junction
- No Other Zone:

0.10 Est. Amt. of Debris from Routine Operations (Cubic Yards)  
 (Note: one garbage bag = 50 gallons = 6.0 cubic feet = 0.25 cubic yards)



## Special Operations (CSO Events)

### Location (Waterways):

- A. Storm Number (If available at the time of Call out, or TBD and written in after event)
- B. All Clear Issued at: Date and Time (Call Systems Dispatcher at get official all clear)
- C. Start Time Date and Time (Must be within 24 hours of the all clear)
- D. Justification for delayed start if not within 24 hours of the all clear:

Mechanical failure: No	Unsafe conditions: No	
Fog: No	Limited Visibility: No	
Ice: No	Lightning: No	Other: No
Equipment icing: No	High Flow: No	
High Wind: No	Darkness: No	

### E. Additional Comments:

Est. Amt. of Debris from Special Operations (Cubic Yards): 0.00  
 (Note: one garbage bag = 50 gallons = 6.0 cubic feet = 0.25 cubic yards)

## Description and Possible Source

### Debris Type

Cans: Yes	Logs: No	Clothing/Apparel: No
Glass Bottles: Yes	Wood: No	Sporting Goods: No
Tree: Yes	Milk Crate: No	Rubber Material: No
Styrofoam: Yes	Condoms: No	Food: No
Plastic: Yes	Sanitary Napkin: No	Fish: No
Cardboard: No	Paper: Yes	
Other 1: seat cushion	Other 5:	
Other 2:	Other 6:	
Other 3:	Other 7:	
Other 4:	Other 8:	

# Floatable Log FL2021-1372

Pilot: vonheimburgk@mwr.org Date: 9/23/2021

Boat: Pontoon Boat 3 (PB3) # of Pilots: 1

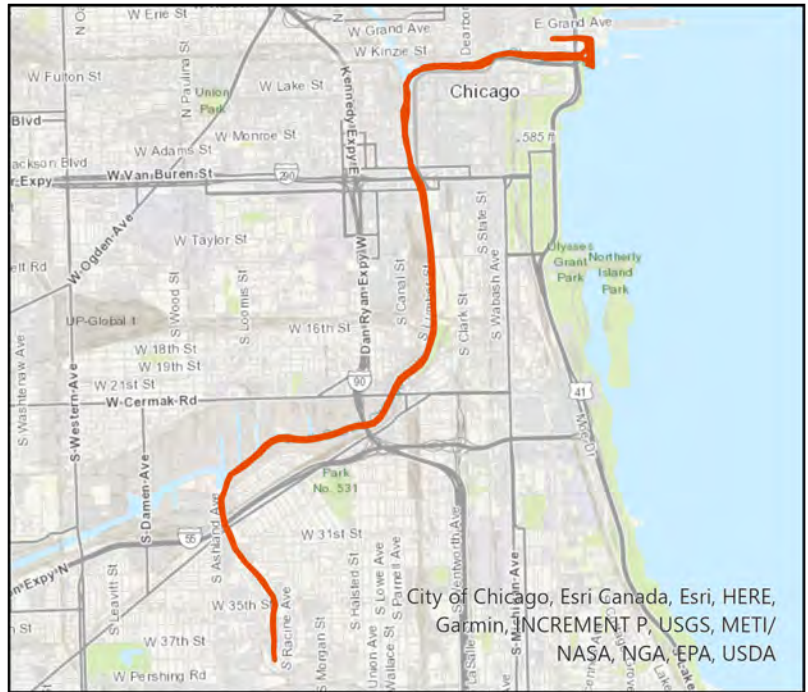
# of Hoisters: 0 # of MLAS: 1

## Routine Operations

Location (Waterways):

- No Zone 1: North Branch and North Shore Channel, Kinzie Street to Main Street
- Yes Zone 2: Chicago River and South Branch of the Chicago River, CRCW to Amtrak
- Yes Zone 3: South Branch Chicago River and South Fork of the SBCR, Amtrak to RAPS
- No Zone 4: Chicago Sanitary & Ship Canal, Damen Avenue to Cal-Sag Junction
- No Zone 5: Cal-Sag Channel and Little Calumet River, Bishop Ford to Cal-Sag Junction
- No Other Zone:

0.00 Est. Amt. of Debris from Routine Operations (Cubic Yards)  
 (Note: one garbage bag = 50 gallons = 6.0 cubic feet = 0.25 cubic yards)



## Special Operations (CSO Events)

Location (Waterways):

- A. Storm Number (If available at the time of Call out, or TBD and written in after event)
- B. All Clear Issued at: Date and Time (Call Systems Dispatcher at get official all clear)
- C. Start Time Date and Time (Must be within 24 hours of the all clear)
- D. Justification for delayed start if not within 24 hours of the all clear:

Mechanical failure: No	Unsafe conditions: No	
Fog: No	Limited Visibility: No	
Ice: No	Lightning: No	Other: No
Equipment icing: No	High Flow: No	
High Wind: No	Darkness: No	

E. Additional Comments:

Est. Amt. of Debris from Special Operations (Cubic Yards): 0.00  
 (Note: one garbage bag = 50 gallons = 6.0 cubic feet = 0.25 cubic yards)

## Description and Possible Source

Debris Type

Cans: No	Logs: No	Clothing/Apparel: No
Glass Bottles: No	Wood: No	Sporting Goods: No
Tree: No	Milk Crate: No	Rubber Material: No
Styrofoam: No	Condoms: No	Food: No
Plastic: No	Sanitary Napkin: No	Fish: No
Cardboard: No	Paper: No	
Other 1:	Other 5:	
Other 2:	Other 6:	
Other 3:	Other 7:	
Other 4:	Other 8:	

# Floatable Log FL2021-1380

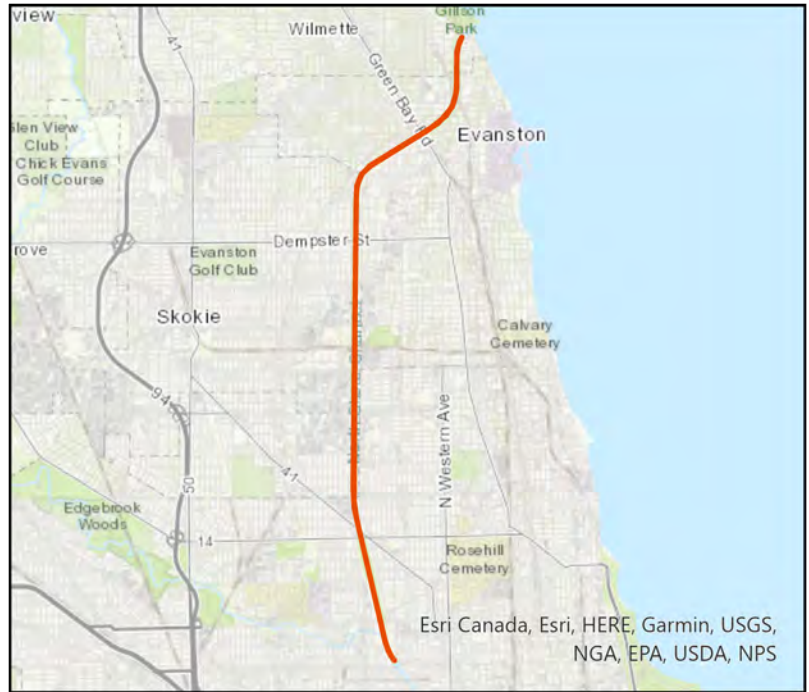
Pilot: camposm@mwrd      Date: 9/23/2021  
Boat: Debris Boat 1 (DB1)      # of Pilots: 1  
# of Hoisters: 1      # of MLAS: 2

## Routine Operations

### Location (Waterways):

- Yes Zone 1: North Branch and North Shore Channel, Kinzie Street to Main Street
- No Zone 2: Chicago River and South Branch of the Chicago River, CRCW to Amtrak
- No Zone 3: South Branch Chicago River and South Fork of the SBCR, Amtrak to RAPS
- No Zone 4: Chicago Sanitary & Ship Canal, Damen Avenue to Cal-Sag Junction
- No Zone 5: Cal-Sag Channel and Little Calumet River, Bishop Ford to Cal-Sag Junction
- Yes Other Zone: WPS

30.0 Est. Amt. of Debris from Routine Operations (Cubic Yards)  
(Note: one garbage bag = 50 gallons = 6.0 cubic feet = 0.25 cubic yards)



## Special Operations (CSO Events)

### Location (Waterways):

- A. Storm Number (If available at the time of Call out, or TBD and written in after event)
- B. All Clear Issued at: Date and Time (Call Systems Dispatcher at get official all clear)
- C. Start Time Date and Time (Must be within 24 hours of the all clear)
- D. Justification for delayed start if not within 24 hours of the all clear:

Mechanical failure: No	Unsafe conditions: No	
Fog: No	Limited Visibility: No	
Ice: No	Lightning: No	Other: No
Equipment icing: No	High Flow: No	
High Wind: No	Darkness: No	

### E. Additional Comments:

Est. Amt. of Debris from Special Operations (Cubic Yards): 0.00  
(Note: one garbage bag = 50 gallons = 6.0 cubic feet = 0.25 cubic yards)

## Description and Possible Source

### Debris Type

Cans: No	Logs: Yes	Clothing/Apparel: No
Glass Bottles: No	Wood: No	Sporting Goods: No
Tree: No	Milk Crate: No	Rubber Material: No
Styrofoam: No	Condoms: No	Food: No
Plastic: No	Sanitary Napkin: No	Fish: No
Cardboard: No	Paper: No	
Other 1:	Other 5:	
Other 2:	Other 6:	
Other 3:	Other 7:	
Other 4:	Other 8:	



# Floatable Log FL2021-1375

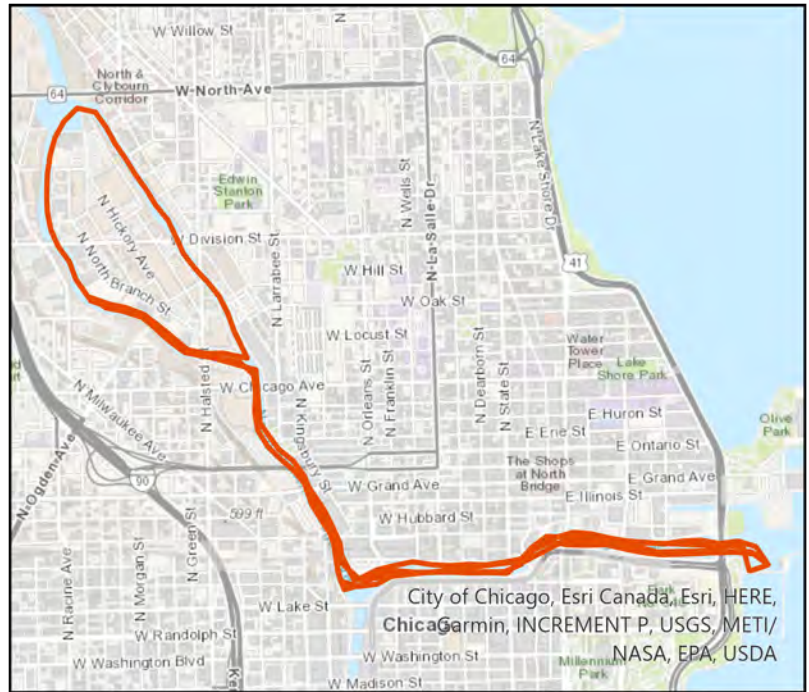
Pilot: Patelk6@mwrdr.org      Date: 9/24/2021  
 Boat: Skimmer Boat 1 (SB1)      # of Pilots: 1  
 # of Hoisters: 0      # of MLAS: 1

## Routine Operations

Location (Waterways):

- Yes Zone 1: North Branch and North Shore Channel, Kinzie Street to Main Street
- Yes Zone 2: Chicago River and South Branch of the Chicago River, CRCW to Amtrak
- No Zone 3: South Branch Chicago River and South Fork of the SBCR, Amtrak to RAPS
- No Zone 4: Chicago Sanitary & Ship Canal, Damen Avenue to Cal-Sag Junction
- No Zone 5: Cal-Sag Channel and Little Calumet River, Bishop Ford to Cal-Sag Junction
- No Other Zone:

0.10 Est. Amt. of Debris from Routine Operations (Cubic Yards)  
 (Note: one garbage bag = 50 gallons = 6.0 cubic feet = 0.25 cubic yards)



## Special Operations (CSO Events)

Location (Waterways):

- A. Storm Number (If available at the time of Call out, or TBD and written in after event)
- B. All Clear Issued at: Date and Time (Call Systems Dispatcher at get official all clear)
- C. Start Time Date and Time (Must be within 24 hours of the all clear)
- D. Justification for delayed start if not within 24 hours of the all clear:

Mechanical failure: No	Unsafe conditions: No	
Fog: No	Limited Visibility: No	
Ice: No	Lightning: No	Other: No
Equipment icing: No	High Flow: No	
High Wind: No	Darkness: No	

E. Additional Comments:

Est. Amt. of Debris from Special Operations (Cubic Yards): 0.00  
 (Note: one garbage bag = 50 gallons = 6.0 cubic feet = 0.25 cubic yards)

## Description and Possible Source

Debris Type

Cans: Yes	Logs: No	Clothing/Apparel: No
Glass Bottles: Yes	Wood: No	Sporting Goods: Yes
Tree: Yes	Milk Crate: No	Rubber Material: Yes
Styrofoam: Yes	Condoms: No	Food: No
Plastic: Yes	Sanitary Napkin: No	Fish: No
Cardboard: No	Paper: Yes	
Other 1:	Other 5:	
Other 2:	Other 6:	
Other 3:	Other 7:	
Other 4:	Other 8:	

# Floatable Log FL2021-1376

Pilot: vonheimburgk@mwrld.org Date: 9/24/2021

Boat: Pontoon Boat 3 (PB3) # of Pilots: 1

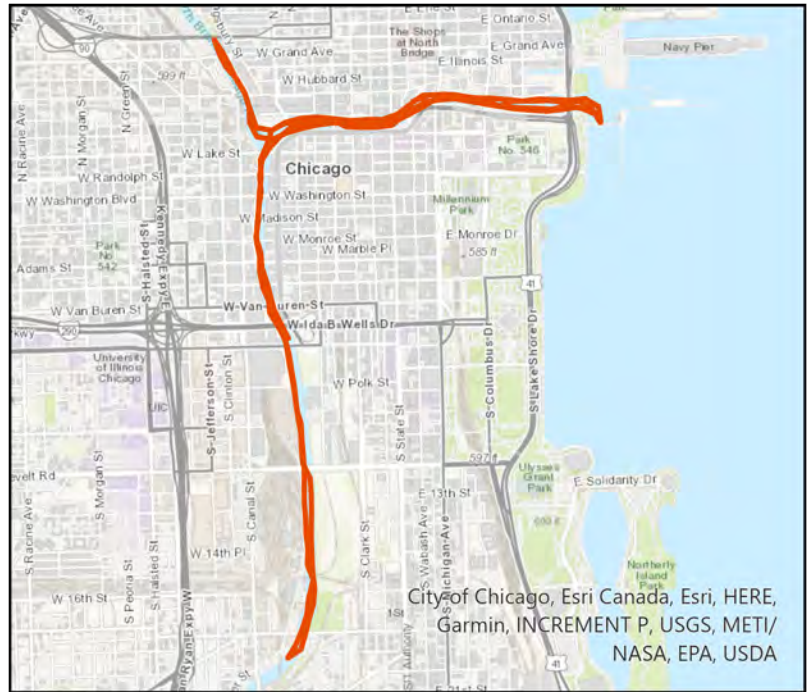
# of Hoisters: 0 # of MLAS: 0

## Routine Operations

Location (Waterways):

- Yes Zone 1: North Branch and North Shore Channel, Kinzie Street to Main Street
- Yes Zone 2: Chicago River and South Branch of the Chicago River, CRCW to Amtrak
- No Zone 3: South Branch Chicago River and South Fork of the SBCR, Amtrak to RAPS
- No Zone 4: Chicago Sanitary & Ship Canal, Damen Avenue to Cal-Sag Junction
- No Zone 5: Cal-Sag Channel and Little Calumet River, Bishop Ford to Cal-Sag Junction
- No Other Zone:

1.50 Est. Amt. of Debris from Routine Operations (Cubic Yards)  
 (Note: one garbage bag = 50 gallons = 6.0 cubic feet = 0.25 cubic yards)



## Special Operations (CSO Events)

Location (Waterways):

- A. Storm Number (If available at the time of Call out, or TBD and written in after event)
- B. All Clear Issued at: Date and Time (Call Systems Dispatcher at get official all clear)
- C. Start Time Date and Time (Must be within 24 hours of the all clear)
- D. Justification for delayed start if not within 24 hours of the all clear:
  - Mechanical failure: No Unsafe conditions: No
  - Fog: No Limited Visibility: No
  - Ice: No Lightning: No Other: No
  - Equipment icing: No High Flow: No
  - High Wind: No Darkness: No

E. Additional Comments:

Est. Amt. of Debris from Special Operations (Cubic Yards): 0.00  
 (Note: one garbage bag = 50 gallons = 6.0 cubic feet = 0.25 cubic yards)

## Description and Possible Source

Debris Type

- |                    |                     |                      |
|--------------------|---------------------|----------------------|
| Cans: Yes          | Logs: Yes           | Clothing/Apparel: No |
| Glass Bottles: Yes | Wood: Yes           | Sporting Goods: Yes  |
| Tree: Yes          | Milk Crate: No      | Rubber Material: Yes |
| Styrofoam: Yes     | Condoms: No         | Food: Yes            |
| Plastic: Yes       | Sanitary Napkin: No | Fish: No             |
| Cardboard: No      | Paper: Yes          |                      |
| Other 1:           | Other 5:            |                      |
| Other 2:           | Other 6:            |                      |
| Other 3:           | Other 7:            |                      |
| Other 4:           | Other 8:            |                      |

# Floatable Log FL2021-1378

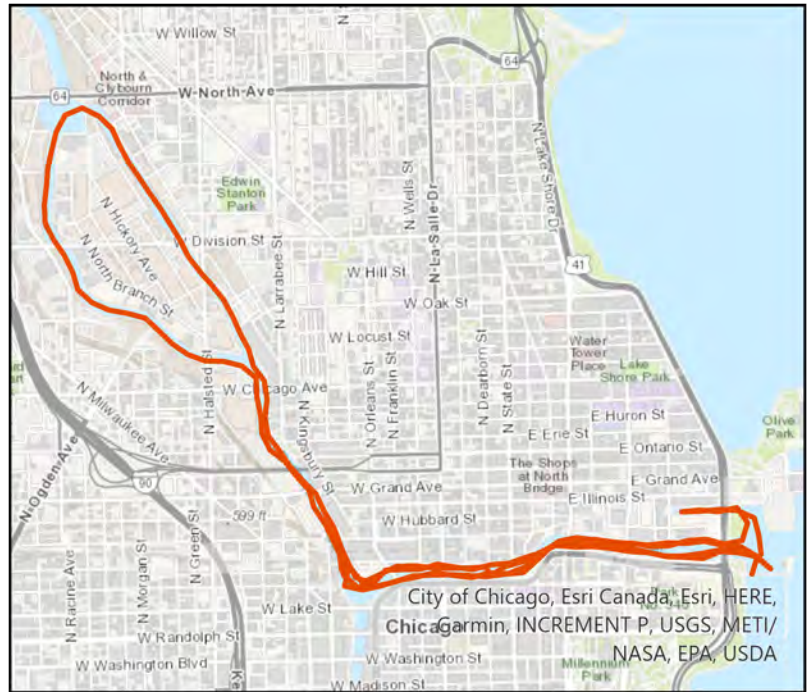
Pilot: Patelk6@mwrdr.org      Date: 9/27/2021  
 Boat: Skimmer Boat 1 (SB1)      # of Pilots: 1  
 # of Hoisters: 0      # of MLAS: 2

## Routine Operations

Location (Waterways):

- Yes Zone 1: North Branch and North Shore Channel, Kinzie Street to Main Street
- Yes Zone 2: Chicago River and South Branch of the Chicago River, CRCW to Amtrak
- No Zone 3: South Branch Chicago River and South Fork of the SBCR, Amtrak to RAPS
- No Zone 4: Chicago Sanitary & Ship Canal, Damen Avenue to Cal-Sag Junction
- No Zone 5: Cal-Sag Channel and Little Calumet River, Bishop Ford to Cal-Sag Junction
- No Other Zone:

0.50 Est. Amt. of Debris from Routine Operations (Cubic Yards)  
 (Note: one garbage bag = 50 gallons = 6.0 cubic feet = 0.25 cubic yards)



## Special Operations (CSO Events)

Location (Waterways):

- A. Storm Number (If available at the time of Call out, or TBD and written in after event)
- B. All Clear Issued at: Date and Time (Call Systems Dispatcher at get official all clear)
- C. Start Time Date and Time (Must be within 24 hours of the all clear)
- D. Justification for delayed start if not within 24 hours of the all clear:

Mechanical failure: No	Unsafe conditions: No	
Fog: No	Limited Visibility: No	
Ice: No	Lightning: No	Other: No
Equipment icing: No	High Flow: No	
High Wind: No	Darkness: No	

E. Additional Comments:

Est. Amt. of Debris from Special Operations (Cubic Yards): 0.00  
 (Note: one garbage bag = 50 gallons = 6.0 cubic feet = 0.25 cubic yards)

## Description and Possible Source

Debris Type

Cans: Yes	Logs: Yes	Clothing/Apparel: No
Glass Bottles: Yes	Wood: No	Sporting Goods: Yes
Tree: Yes	Milk Crate: No	Rubber Material: Yes
Styrofoam: Yes	Condoms: No	Food: No
Plastic: Yes	Sanitary Napkin: No	Fish: No
Cardboard: No	Paper: Yes	
Other 1:	Other 5:	
Other 2:	Other 6:	
Other 3:	Other 7:	
Other 4:	Other 8:	







# Floatable Log FL2021-1383

Pilot: vonheimburgk@mwrld.org Date: 9/28/2021

Boat: Skimmer Boat 2 (SB2) # of Pilots: 1

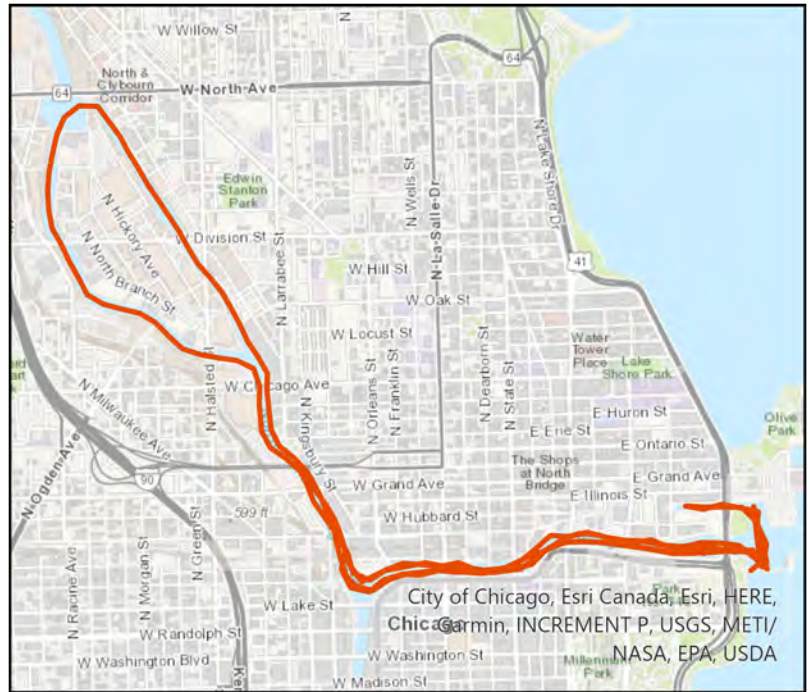
# of Hoisters: 0 # of MLAS: 1

## Routine Operations

Location (Waterways):

- Yes Zone 1: North Branch and North Shore Channel, Kinzie Street to Main Street
- Yes Zone 2: Chicago River and South Branch of the Chicago River, CRCW to Amtrak
- No Zone 3: South Branch Chicago River and South Fork of the SBCR, Amtrak to RAPS
- No Zone 4: Chicago Sanitary & Ship Canal, Damen Avenue to Cal-Sag Junction
- No Zone 5: Cal-Sag Channel and Little Calumet River, Bishop Ford to Cal-Sag Junction
- No Other Zone:

0.25 Est. Amt. of Debris from Routine Operations (Cubic Yards)  
 (Note: one garbage bag = 50 gallons = 6.0 cubic feet = 0.25 cubic yards)



## Special Operations (CSO Events)

Location (Waterways):

- A. Storm Number (If available at the time of Call out, or TBD and written in after event)
- B. All Clear Issued at: Date and Time (Call Systems Dispatcher at get official all clear)
- C. Start Time Date and Time (Must be within 24 hours of the all clear)
- D. Justification for delayed start if not within 24 hours of the all clear:

Mechanical failure: No	Unsafe conditions: No	
Fog: No	Limited Visibility: No	
Ice: No	Lightning: No	Other: No
Equipment icing: No	High Flow: No	
High Wind: No	Darkness: No	

E. Additional Comments:

Est. Amt. of Debris from Special Operations (Cubic Yards): 0.00  
 (Note: one garbage bag = 50 gallons = 6.0 cubic feet = 0.25 cubic yards)

## Description and Possible Source

Debris Type

Cans: Yes	Logs: No	Clothing/Apparel: No
Glass Bottles: Yes	Wood: No	Sporting Goods: Yes
Tree: Yes	Milk Crate: No	Rubber Material: Yes
Styrofoam: Yes	Condoms: Yes	Food: Yes
Plastic: Yes	Sanitary Napkin: Yes	Fish: No
Cardboard: No	Paper: Yes	
Other 1:	Other 5:	
Other 2:	Other 6:	
Other 3:	Other 7:	
Other 4:	Other 8:	



# Floatable Log FL2021-1382

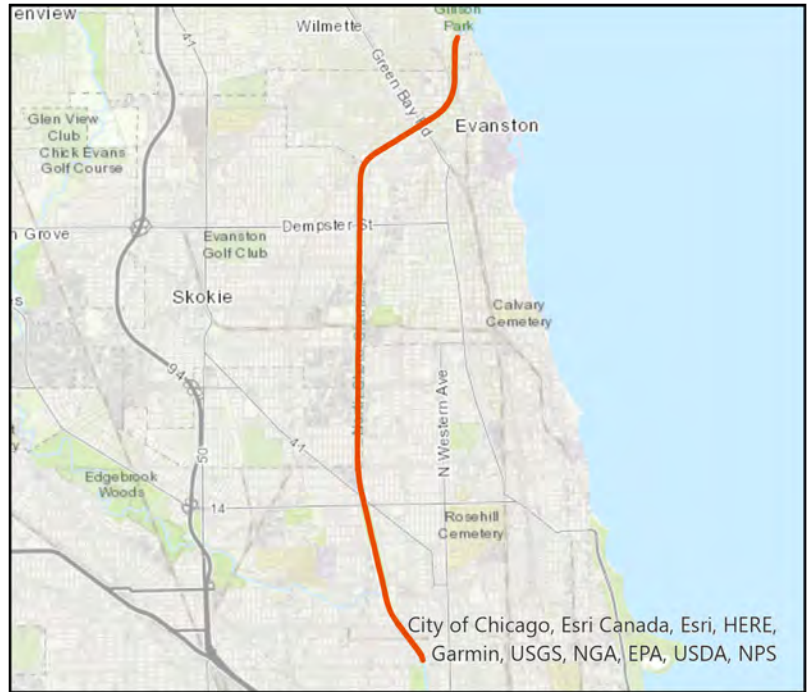
Pilot: camposm@mwrd      Date: 9/28/2021  
Boat: Debris Boat 1 (DB1)      # of Pilots: 1  
# of Hoisters: 1      # of MLAS: 2

## Routine Operations

### Location (Waterways):

- Yes Zone 1: North Branch and North Shore Channel, Kinzie Street to Main Street
- No Zone 2: Chicago River and South Branch of the Chicago River, CRCW to Amtrak
- No Zone 3: South Branch Chicago River and South Fork of the SBCR, Amtrak to RAPS
- No Zone 4: Chicago Sanitary & Ship Canal, Damen Avenue to Cal-Sag Junction
- No Zone 5: Cal-Sag Channel and Little Calumet River, Bishop Ford to Cal-Sag Junction
- Yes Other Zone: WPS

25.0 Est. Amt. of Debris from Routine Operations (Cubic Yards)  
(Note: one garbage bag = 50 gallons = 6.0 cubic feet = 0.25 cubic yards)



## Special Operations (CSO Events)

### Location (Waterways):

- A. Storm Number (If available at the time of Call out, or TBD and written in after event)
- B. All Clear Issued at: Date and Time (Call Systems Dispatcher at get official all clear)
- C. Start Time Date and Time (Must be within 24 hours of the all clear)
- D. Justification for delayed start if not within 24 hours of the all clear:

Mechanical failure: No	Unsafe conditions: No	
Fog: No	Limited Visibility: No	
Ice: No	Lightning: No	Other: No
Equipment icing: No	High Flow: No	
High Wind: No	Darkness: No	

### E. Additional Comments:

Est. Amt. of Debris from Special Operations (Cubic Yards): 0.00  
(Note: one garbage bag = 50 gallons = 6.0 cubic feet = 0.25 cubic yards)

## Description and Possible Source

### Debris Type

Cans: No	Logs: Yes	Clothing/Apparel: No
Glass Bottles: No	Wood: No	Sporting Goods: No
Tree: No	Milk Crate: No	Rubber Material: No
Styrofoam: No	Condoms: No	Food: No
Plastic: No	Sanitary Napkin: No	Fish: No
Cardboard: No	Paper: No	
Other 1:	Other 5:	
Other 2:	Other 6:	
Other 3:	Other 7:	
Other 4:	Other 8:	

# Floatable Log FL2021-1386

Pilot: vonheimburgk@mwrld.org Date: 9/29/2021

Boat: Skimmer Boat 2 (SB2) # of Pilots: 1

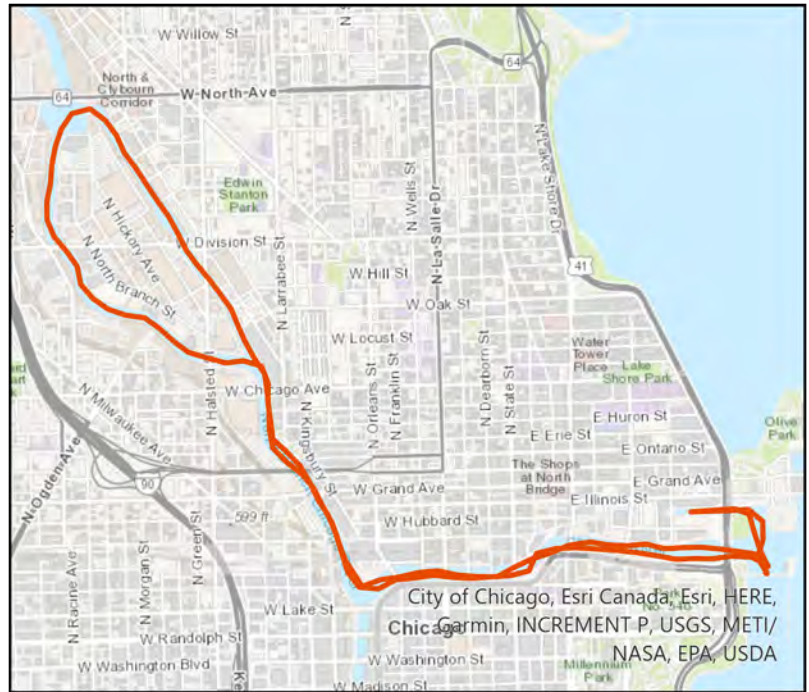
# of Hoisters: 0 # of MLAS: 1

## Routine Operations

Location (Waterways):

- Yes Zone 1: North Branch and North Shore Channel, Kinzie Street to Main Street
- Yes Zone 2: Chicago River and South Branch of the Chicago River, CRCW to Amtrak
- No Zone 3: South Branch Chicago River and South Fork of the SBCR, Amtrak to RAPS
- No Zone 4: Chicago Sanitary & Ship Canal, Damen Avenue to Cal-Sag Junction
- No Zone 5: Cal-Sag Channel and Little Calumet River, Bishop Ford to Cal-Sag Junction
- No Other Zone:

0.50 Est. Amt. of Debris from Routine Operations (Cubic Yards)  
 (Note: one garbage bag = 50 gallons = 6.0 cubic feet = 0.25 cubic yards)



## Special Operations (CSO Events)

Location (Waterways):

- A. Storm Number (If available at the time of Call out, or TBD and written in after event)
- B. All Clear Issued at: Date and Time (Call Systems Dispatcher at get official all clear)
- C. Start Time Date and Time (Must be within 24 hours of the all clear)
- D. Justification for delayed start if not within 24 hours of the all clear:

Mechanical failure: No	Unsafe conditions: No	
Fog: No	Limited Visibility: No	
Ice: No	Lightning: No	Other: No
Equipment icing: No	High Flow: No	
High Wind: No	Darkness: No	

E. Additional Comments:

Est. Amt. of Debris from Special Operations (Cubic Yards): 0.00  
 (Note: one garbage bag = 50 gallons = 6.0 cubic feet = 0.25 cubic yards)

## Description and Possible Source

Debris Type

Cans: Yes	Logs: Yes	Clothing/Apparel: No
Glass Bottles: Yes	Wood: Yes	Sporting Goods: Yes
Tree: Yes	Milk Crate: No	Rubber Material: Yes
Styrofoam: Yes	Condoms: Yes	Food: Yes
Plastic: Yes	Sanitary Napkin: Yes	Fish: No
Cardboard: No	Paper: Yes	
Other 1:	Other 5:	
Other 2:	Other 6:	
Other 3:	Other 7:	
Other 4:	Other 8:	

# Floatable Log FL2021-1387

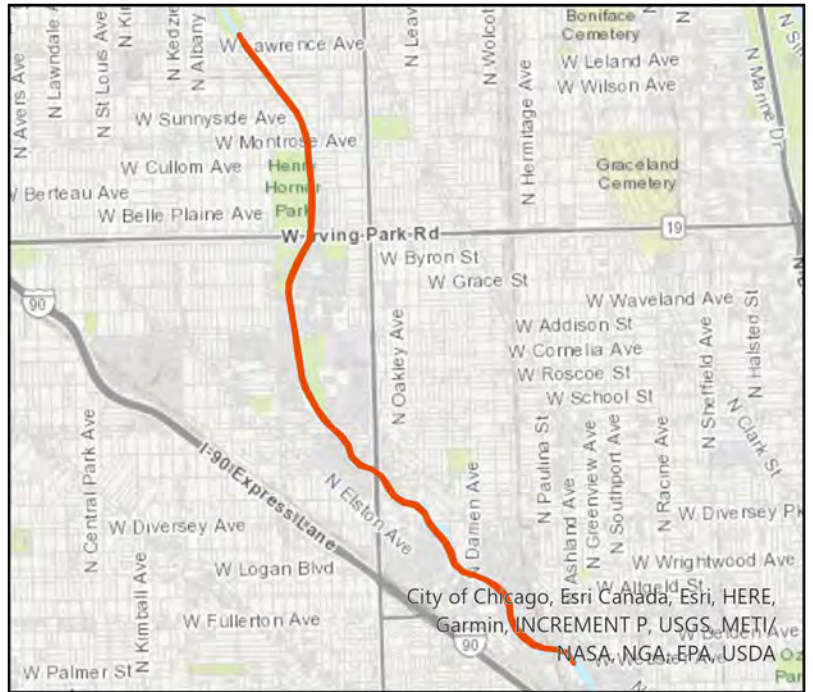
Pilot: camposm@mwrd      Date: 9/29/2021  
 Boat: Debris Boat 1 (DB1)      # of Pilots: 1  
 # of Hoisters: 1      # of MLAS: 2

## Routine Operations

### Location (Waterways):

- Yes Zone 1: North Branch and North Shore Channel, Kinzie Street to Main Street
- No Zone 2: Chicago River and South Branch of the Chicago River, CRCW to Amtrak
- No Zone 3: South Branch Chicago River and South Fork of the SBCR, Amtrak to RAPS
- No Zone 4: Chicago Sanitary & Ship Canal, Damen Avenue to Cal-Sag Junction
- No Zone 5: Cal-Sag Channel and Little Calumet River, Bishop Ford to Cal-Sag Junction
- No Other Zone:

20.0 Est. Amt. of Debris from Routine Operations (Cubic Yards)  
 (Note: one garbage bag = 50 gallons = 6.0 cubic feet = 0.25 cubic yards)



## Special Operations (CSO Events)

### Location (Waterways):

- A. Storm Number (If available at the time of Call out, or TBD and written in after event)
- B. All Clear Issued at: Date and Time (Call Systems Dispatcher at get official all clear)
- C. Start Time Date and Time (Must be within 24 hours of the all clear)
- D. Justification for delayed start if not within 24 hours of the all clear:

Mechanical failure: No	Unsafe conditions: No	
Fog: No	Limited Visibility: No	
Ice: No	Lightning: No	Other: No
Equipment icing: No	High Flow: No	
High Wind: No	Darkness: No	

### E. Additional Comments:

Est. Amt. of Debris from Special Operations (Cubic Yards): 0.00  
 (Note: one garbage bag = 50 gallons = 6.0 cubic feet = 0.25 cubic yards)

## Description and Possible Source

### Debris Type

Cans: No	Logs: Yes	Clothing/Apparel: No
Glass Bottles: No	Wood: No	Sporting Goods: No
Tree: No	Milk Crate: No	Rubber Material: No
Styrofoam: No	Condoms: No	Food: No
Plastic: No	Sanitary Napkin: No	Fish: No
Cardboard: No	Paper: No	
Other 1:	Other 5:	
Other 2:	Other 6:	
Other 3:	Other 7:	
Other 4:	Other 8:	



# Floatable Log FL2021-1385

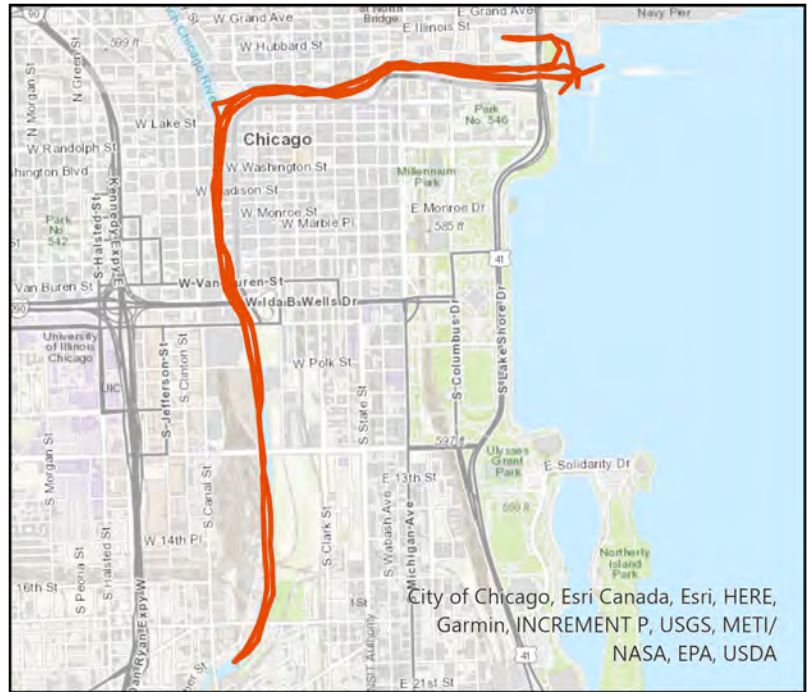
Pilot: Patelk6@mwrdr.org      Date: 9/29/2021  
 Boat: Skimmer Boat 1 (SB1)      # of Pilots: 1  
 # of Hoisters: 0      # of MLAS: 1

## Routine Operations

### Location (Waterways):

- No Zone 1: North Branch and North Shore Channel, Kinzie Street to Main Street
- Yes Zone 2: Chicago River and South Branch of the Chicago River, CRCW to Amtrak
- No Zone 3: South Branch Chicago River and South Fork of the SBCR, Amtrak to RAPS
- No Zone 4: Chicago Sanitary & Ship Canal, Damen Avenue to Cal-Sag Junction
- No Zone 5: Cal-Sag Channel and Little Calumet River, Bishop Ford to Cal-Sag Junction
- No Other Zone:

1.00 Est. Amt. of Debris from Routine Operations (Cubic Yards)  
 (Note: one garbage bag = 50 gallons = 6.0 cubic feet = 0.25 cubic yards)



## Special Operations (CSO Events)

### Location (Waterways):

- A. Storm Number (If available at the time of Call out, or TBD and written in after event)
- B. All Clear Issued at: Date and Time (Call Systems Dispatcher at get official all clear)
- C. Start Time Date and Time (Must be within 24 hours of the all clear)
- D. Justification for delayed start if not within 24 hours of the all clear:

Mechanical failure: No	Unsafe conditions: No	
Fog: No	Limited Visibility: No	
Ice: No	Lightning: No	Other: No
Equipment icing: No	High Flow: No	
High Wind: No	Darkness: No	

### E. Additional Comments:

Est. Amt. of Debris from Special Operations (Cubic Yards): 0.00  
 (Note: one garbage bag = 50 gallons = 6.0 cubic feet = 0.25 cubic yards)

## Description and Possible Source

### Debris Type

Cans: Yes	Logs: No	Clothing/Apparel: No
Glass Bottles: No	Wood: No	Sporting Goods: No
Tree: Yes	Milk Crate: No	Rubber Material: No
Styrofoam: Yes	Condoms: No	Food: No
Plastic: Yes	Sanitary Napkin: No	Fish: No
Cardboard: No	Paper: Yes	
Other 1: part of a boat	Other 5:	
Other 2: floating pallet	Other 6:	
Other 3:	Other 7:	
Other 4:	Other 8:	

# Floatable Log FL2021-1390

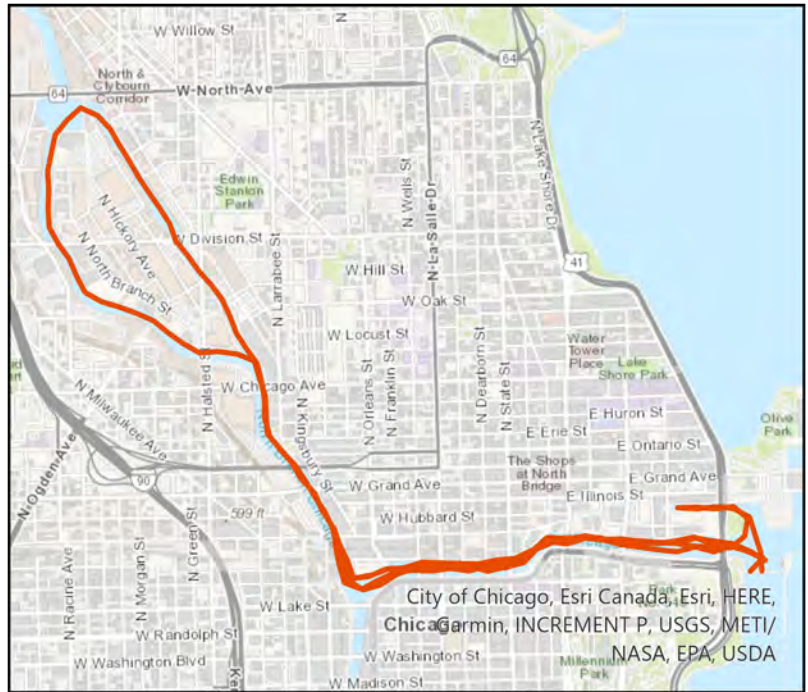
Pilot: Patelk6@mwrdr.org      Date: 9/30/2021  
 Boat: Skimmer Boat 1 (SB1)      # of Pilots: 1  
 # of Hoisters: 0      # of MLAS: 1

## Routine Operations

### Location (Waterways):

- Yes Zone 1: North Branch and North Shore Channel, Kinzie Street to Main Street
- Yes Zone 2: Chicago River and South Branch of the Chicago River, CRCW to Amtrak
- No Zone 3: South Branch Chicago River and South Fork of the SBCR, Amtrak to RAPS
- No Zone 4: Chicago Sanitary & Ship Canal, Damen Avenue to Cal-Sag Junction
- No Zone 5: Cal-Sag Channel and Little Calumet River, Bishop Ford to Cal-Sag Junction
- No Other Zone:

0.25 Est. Amt. of Debris from Routine Operations (Cubic Yards)  
 (Note: one garbage bag = 50 gallons = 6.0 cubic feet = 0.25 cubic yards)



## Special Operations (CSO Events)

### Location (Waterways):

- A. Storm Number (If available at the time of Call out, or TBD and written in after event)
- B. All Clear Issued at: Date and Time (Call Systems Dispatcher at get official all clear)
- C. Start Time Date and Time (Must be within 24 hours of the all clear)
- D. Justification for delayed start if not within 24 hours of the all clear:

Mechanical failure: No	Unsafe conditions: No	
Fog: No	Limited Visibility: No	
Ice: No	Lightning: No	Other: No
Equipment icing: No	High Flow: No	
High Wind: No	Darkness: No	

### E. Additional Comments:

Est. Amt. of Debris from Special Operations (Cubic Yards): 0.00  
 (Note: one garbage bag = 50 gallons = 6.0 cubic feet = 0.25 cubic yards)

## Description and Possible Source

### Debris Type

Cans: Yes	Logs: Yes	Clothing/Apparel: No
Glass Bottles: Yes	Wood: No	Sporting Goods: Yes
Tree: Yes	Milk Crate: No	Rubber Material: Yes
Styrofoam: Yes	Condoms: No	Food: No
Plastic: Yes	Sanitary Napkin: No	Fish: No
Cardboard: No	Paper: Yes	
Other 1:	Other 5:	
Other 2:	Other 6:	
Other 3:	Other 7:	
Other 4:	Other 8:	

# Floatable Log FL2021-1391

Pilot: vonheimburgk@mwr.org Date: 9/30/2021

Boat: Skimmer Boat 2 (SB2)

# of Pilots: 1

# of Hoisters: 0

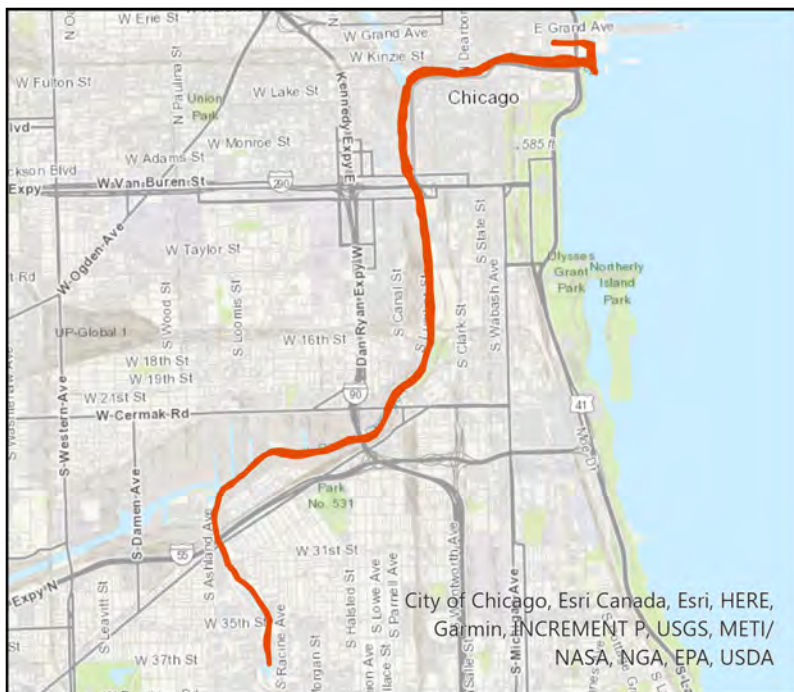
# of MLAS: 0

## Routine Operations

### Location (Waterways):

- No Zone 1: North Branch and North Shore Channel, Kinzie Street to Main Street  
 Yes Zone 2: Chicago River and South Branch of the Chicago River, CRCW to Amtrak  
 Yes Zone 3: South Branch Chicago River and South Fork of the SBCR, Amtrak to RAPS  
 No Zone 4: Chicago Sanitary & Ship Canal, Damen Avenue to Cal-Sag Junction  
 No Zone 5: Cal-Sag Channel and Little Calumet River, Bishop Ford to Cal-Sag Junction  
 No Other Zone:

0.50 Est. Amt. of Debris from Routine Operations (Cubic Yards)  
 (Note: one garbage bag = 50 gallons = 6.0 cubic feet = 0.25 cubic yards)



## Special Operations (CSO Events)

### Location (Waterways):

- A. Storm Number (If available at the time of Call out, or TBD and written in after event)  
 B. All Clear Issued at: Date and Time (Call Systems Dispatcher at get official all clear)  
 C. Start Time Date and Time (Must be within 24 hours of the all clear)  
 D. Justification for delayed start if not within 24 hours of the all clear:

Mechanical failure: No	Unsafe conditions: No	
Fog: No	Limited Visibility: No	
Ice: No	Lightning: No	Other: No
Equipment icing: No	High Flow: No	
High Wind: No	Darkness: No	

### E. Additional Comments:

Est. Amt. of Debris from Special Operations (Cubic Yards): 0.00  
 (Note: one garbage bag = 50 gallons = 6.0 cubic feet = 0.25 cubic yards)

## Description and Possible Source

### Debris Type

Cans: Yes	Logs: No	Clothing/Apparel: No
Glass Bottles: Yes	Wood: No	Sporting Goods: Yes
Tree: Yes	Milk Crate: No	Rubber Material: Yes
Styrofoam: Yes	Condoms: Yes	Food: Yes
Plastic: Yes	Sanitary Napkin: Yes	Fish: No
Cardboard: No	Paper: Yes	

Other 1: 55 gallon yellow plastic garbage can	Other 5:
Other 2: TJ Max full shopping bag	Other 6:
Other 3:	Other 7:
Other 4:	Other 8:



# Floatable Log FL2021-1392

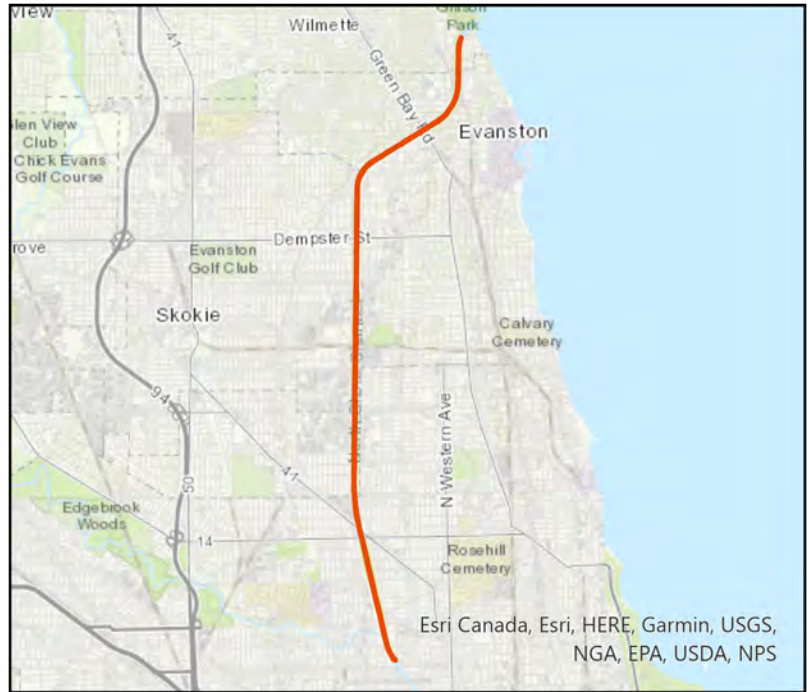
Pilot: camposm@mwrd      Date: 9/30/2021  
 Boat: Debris Boat 1 (DB1)      # of Pilots: 1  
 # of Hoisters: 1      # of MLAS: 2

## Routine Operations

### Location (Waterways):

- Yes Zone 1: North Branch and North Shore Channel, Kinzie Street to Main Street
- No Zone 2: Chicago River and South Branch of the Chicago River, CRCW to Amtrak
- No Zone 3: South Branch Chicago River and South Fork of the SBCR, Amtrak to RAPS
- No Zone 4: Chicago Sanitary & Ship Canal, Damen Avenue to Cal-Sag Junction
- No Zone 5: Cal-Sag Channel and Little Calumet River, Bishop Ford to Cal-Sag Junction
- Yes Other Zone: WPS

25.0 Est. Amt. of Debris from Routine Operations (Cubic Yards)  
 (Note: one garbage bag = 50 gallons = 6.0 cubic feet = 0.25 cubic yards)



## Special Operations (CSO Events)

### Location (Waterways):

- A. Storm Number (If available at the time of Call out, or TBD and written in after event)
- B. All Clear Issued at: Date and Time (Call Systems Dispatcher at get official all clear)
- C. Start Time Date and Time (Must be within 24 hours of the all clear)
- D. Justification for delayed start if not within 24 hours of the all clear:

Mechanical failure: No	Unsafe conditions: No	
Fog: No	Limited Visibility: No	
Ice: No	Lightning: No	Other: No
Equipment icing: No	High Flow: No	
High Wind: No	Darkness: No	

### E. Additional Comments:

Est. Amt. of Debris from Special Operations (Cubic Yards): 0.00  
 (Note: one garbage bag = 50 gallons = 6.0 cubic feet = 0.25 cubic yards)

## Description and Possible Source

### Debris Type

Cans: No	Logs: Yes	Clothing/Apparel: No
Glass Bottles: No	Wood: No	Sporting Goods: No
Tree: No	Milk Crate: No	Rubber Material: No
Styrofoam: No	Condoms: No	Food: No
Plastic: No	Sanitary Napkin: No	Fish: No
Cardboard: No	Paper: No	
Other 1:	Other 5:	
Other 2:	Other 6:	
Other 3:	Other 7:	
Other 4:	Other 8:	

# Floatable Log FL2021-1394

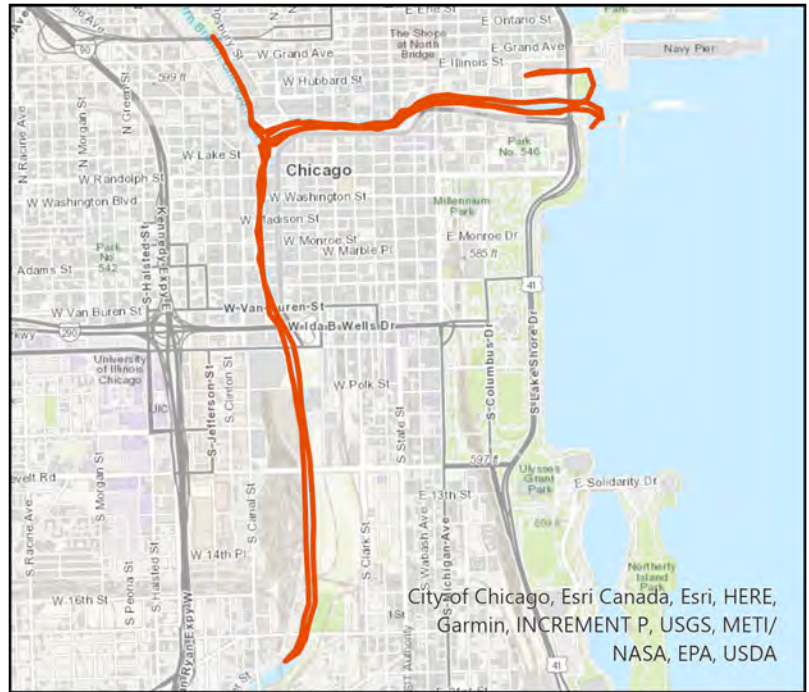
Pilot: vonheimburgk@mwrld.org Date: 10/1/2021  
 Boat: Skimmer Boat 2 (SB2) # of Pilots: 1  
 # of Hoisters: 0 # of MLAS: 1

## Routine Operations

### Location (Waterways):

- Yes Zone 1: North Branch and North Shore Channel, Kinzie Street to Main Street
- Yes Zone 2: Chicago River and South Branch of the Chicago River, CRCW to Amtrak
- No Zone 3: South Branch Chicago River and South Fork of the SBCR, Amtrak to RAPS
- No Zone 4: Chicago Sanitary & Ship Canal, Damen Avenue to Cal-Sag Junction
- No Zone 5: Cal-Sag Channel and Little Calumet River, Bishop Ford to Cal-Sag Junction
- No Other Zone:

0.50 Est. Amt. of Debris from Routine Operations (Cubic Yards)  
 (Note: one garbage bag = 50 gallons = 6.0 cubic feet = 0.25 cubic yards)



## Special Operations (CSO Events)

### Location (Waterways):

- A. Storm Number (If available at the time of Call out, or TBD and written in after event)
- B. All Clear Issued at: Date and Time (Call Systems Dispatcher at get official all clear)
- C. Start Time Date and Time (Must be within 24 hours of the all clear)
- D. Justification for delayed start if not within 24 hours of the all clear:

Mechanical failure: No	Unsafe conditions: No	
Fog: No	Limited Visibility: No	
Ice: No	Lightning: No	Other: No
Equipment icing: No	High Flow: No	
High Wind: No	Darkness: No	

### E. Additional Comments:

Est. Amt. of Debris from Special Operations (Cubic Yards): 0.00  
 (Note: one garbage bag = 50 gallons = 6.0 cubic feet = 0.25 cubic yards)

## Description and Possible Source

### Debris Type

Cans: Yes	Logs: No	Clothing/Apparel: No
Glass Bottles: Yes	Wood: No	Sporting Goods: Yes
Tree: Yes	Milk Crate: No	Rubber Material: Yes
Styrofoam: Yes	Condoms: No	Food: Yes
Plastic: Yes	Sanitary Napkin: Yes	Fish: No
Cardboard: Yes	Paper: Yes	
Other 1:	Other 5:	
Other 2:	Other 6:	
Other 3:	Other 7:	
Other 4:	Other 8:	

# Floatable Log FL2021-1393

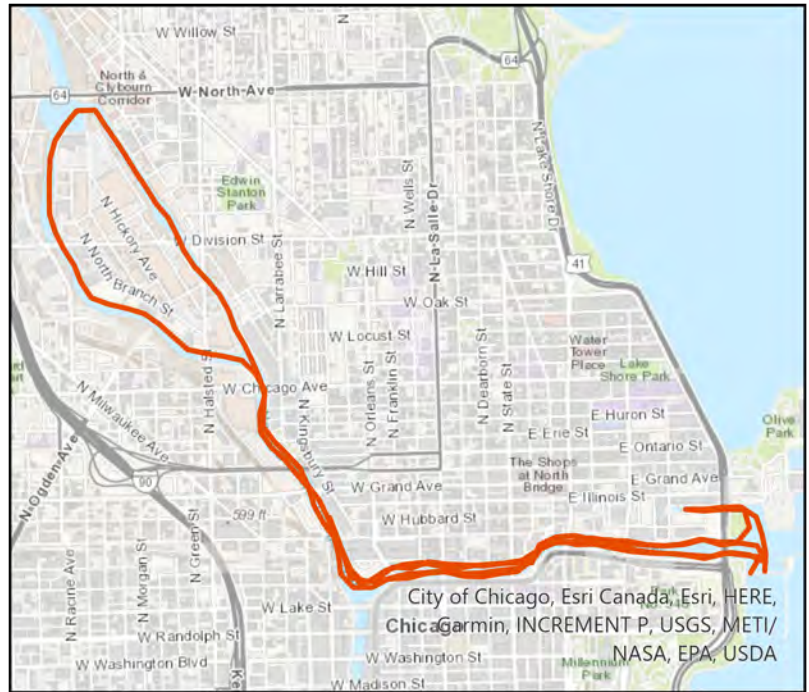
Pilot: Patelk6@mwrdr.org      Date: 10/1/2021  
 Boat: Skimmer Boat 1 (SB1)      # of Pilots: 1  
 # of Hoisters: 0      # of MLAS: 1

## Routine Operations

### Location (Waterways):

- Yes Zone 1: North Branch and North Shore Channel, Kinzie Street to Main Street
- Yes Zone 2: Chicago River and South Branch of the Chicago River, CRCW to Amtrak
- No Zone 3: South Branch Chicago River and South Fork of the SBCR, Amtrak to RAPS
- No Zone 4: Chicago Sanitary & Ship Canal, Damen Avenue to Cal-Sag Junction
- No Zone 5: Cal-Sag Channel and Little Calumet River, Bishop Ford to Cal-Sag Junction
- No Other Zone:

0.25 Est. Amt. of Debris from Routine Operations (Cubic Yards)  
 (Note: one garbage bag = 50 gallons = 6.0 cubic feet = 0.25 cubic yards)



## Special Operations (CSO Events)

### Location (Waterways):

- A. Storm Number (If available at the time of Call out, or TBD and written in after event)
- B. All Clear Issued at: Date and Time (Call Systems Dispatcher at get official all clear)
- C. Start Time Date and Time (Must be within 24 hours of the all clear)
- D. Justification for delayed start if not within 24 hours of the all clear:

Mechanical failure: No	Unsafe conditions: No	
Fog: No	Limited Visibility: No	
Ice: No	Lightning: No	Other: No
Equipment icing: No	High Flow: No	
High Wind: No	Darkness: No	

### E. Additional Comments:

Est. Amt. of Debris from Special Operations (Cubic Yards): 0.00  
 (Note: one garbage bag = 50 gallons = 6.0 cubic feet = 0.25 cubic yards)

## Description and Possible Source

### Debris Type

Cans: Yes	Logs: No	Clothing/Apparel: No
Glass Bottles: Yes	Wood: No	Sporting Goods: Yes
Tree: Yes	Milk Crate: No	Rubber Material: Yes
Styrofoam: Yes	Condoms: No	Food: No
Plastic: Yes	Sanitary Napkin: No	Fish: No
Cardboard: No	Paper: Yes	
Other 1:	Other 5:	
Other 2:	Other 6:	
Other 3:	Other 7:	
Other 4:	Other 8:	



# Floatable Log FL2021-1395

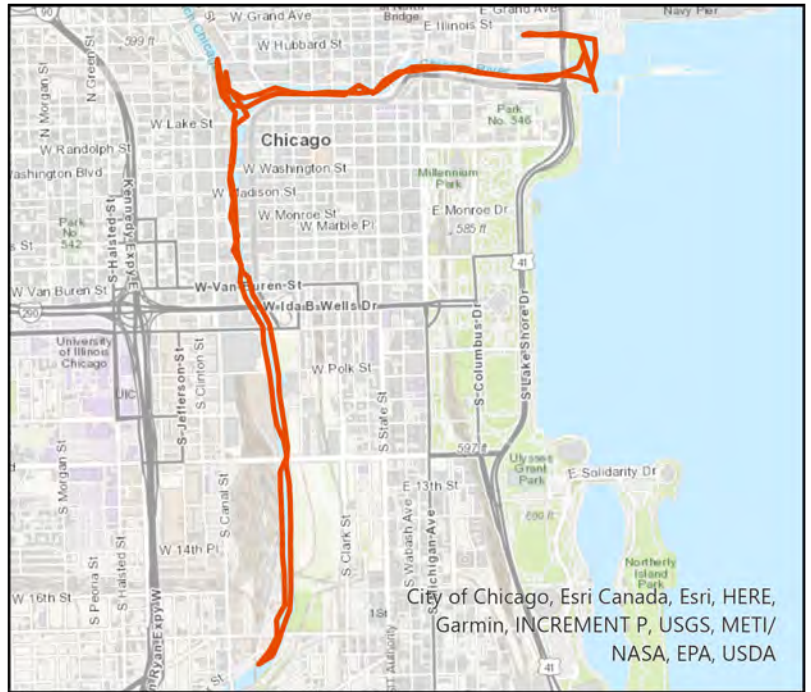
Pilot: vonheimburgk@mwrld.org    Date: 10/4/2021  
 Boat: Skimmer Boat 2 (SB2)    # of Pilots: 1  
 # of Hoisters: 0    # of MLAS: 1

## Routine Operations

### Location (Waterways):

- No Zone 1: North Branch and North Shore Channel, Kinzie Street to Main Street
- Yes Zone 2: Chicago River and South Branch of the Chicago River, CRCW to Amtrak
- No Zone 3: South Branch Chicago River and South Fork of the SBCR, Amtrak to RAPS
- No Zone 4: Chicago Sanitary & Ship Canal, Damen Avenue to Cal-Sag Junction
- No Zone 5: Cal-Sag Channel and Little Calumet River, Bishop Ford to Cal-Sag Junction
- No Other Zone:

0.25 Est. Amt. of Debris from Routine Operations (Cubic Yards)  
 (Note: one garbage bag = 50 gallons = 6.0 cubic feet = 0.25 cubic yards)



## Special Operations (CSO Events)

### Location (Waterways):

- A. Storm Number                      (If available at the time of Call out, or TBD and written in after event)
- B. All Clear Issued at:                      Date and Time (Call Systems Dispatcher at get official all clear)
- C. Start Time                              Date and Time (Must be within 24 hours of the all clear)
- D. Justification for delayed start if not within 24 hours of the all clear:

Mechanical failure: No	Unsafe conditions: No	
Fog: No	Limited Visibility: No	
Ice: No	Lightning: No	Other: No
Equipment icing: No	High Flow: No	
High Wind: No	Darkness: No	

### E. Additional Comments:

Est. Amt. of Debris from Special Operations (Cubic Yards): 0.00  
 (Note: one garbage bag = 50 gallons = 6.0 cubic feet = 0.25 cubic yards)

## Description and Possible Source

### Debris Type

- |                    |                      |                      |
|--------------------|----------------------|----------------------|
| Cans: Yes          | Logs: Yes            | Clothing/Apparel: No |
| Glass Bottles: Yes | Wood: Yes            | Sporting Goods: Yes  |
| Tree: Yes          | Milk Crate: No       | Rubber Material: Yes |
| Styrofoam: Yes     | Condoms: Yes         | Food: Yes            |
| Plastic: Yes       | Sanitary Napkin: Yes | Fish: No             |
| Cardboard: No      | Paper: Yes           |                      |
| Other 1:           | Other 5:             |                      |
| Other 2:           | Other 6:             |                      |
| Other 3:           | Other 7:             |                      |
| Other 4:           | Other 8:             |                      |

# Floatable Log FL2021-1396

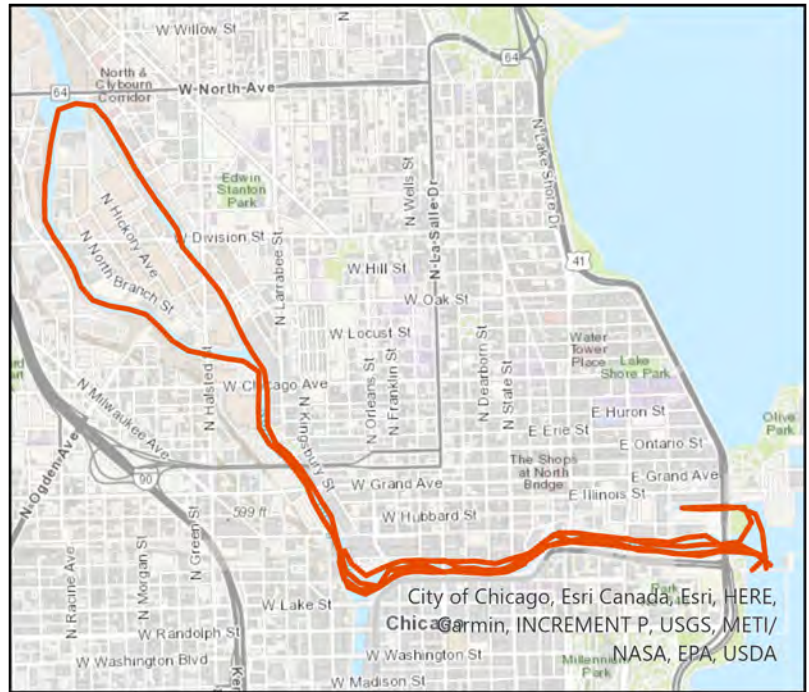
Pilot: Patelk6@mwrdr.org      Date: 10/4/2021  
 Boat: Skimmer Boat 1 (SB1)      # of Pilots: 1  
 # of Hoisters: 0      # of MLAS: 1

## Routine Operations

Location (Waterways):

- Yes Zone 1: North Branch and North Shore Channel, Kinzie Street to Main Street
- Yes Zone 2: Chicago River and South Branch of the Chicago River, CRCW to Amtrak
- No Zone 3: South Branch Chicago River and South Fork of the SBCR, Amtrak to RAPS
- No Zone 4: Chicago Sanitary & Ship Canal, Damen Avenue to Cal-Sag Junction
- No Zone 5: Cal-Sag Channel and Little Calumet River, Bishop Ford to Cal-Sag Junction
- No Other Zone:

0.25 Est. Amt. of Debris from Routine Operations (Cubic Yards)  
 (Note: one garbage bag = 50 gallons = 6.0 cubic feet = 0.25 cubic yards)



## Special Operations (CSO Events)

Location (Waterways):

- A. Storm Number (If available at the time of Call out, or TBD and written in after event)
- B. All Clear Issued at: Date and Time (Call Systems Dispatcher at get official all clear)
- C. Start Time Date and Time (Must be within 24 hours of the all clear)
- D. Justification for delayed start if not within 24 hours of the all clear:

Mechanical failure: No	Unsafe conditions: No	
Fog: No	Limited Visibility: No	
Ice: No	Lightning: No	Other: No
Equipment icing: No	High Flow: No	
High Wind: No	Darkness: No	

E. Additional Comments:

Est. Amt. of Debris from Special Operations (Cubic Yards): 0.00  
 (Note: one garbage bag = 50 gallons = 6.0 cubic feet = 0.25 cubic yards)

## Description and Possible Source

Debris Type

Cans: Yes	Logs: No	Clothing/Apparel: No
Glass Bottles: Yes	Wood: No	Sporting Goods: No
Tree: Yes	Milk Crate: No	Rubber Material: No
Styrofoam: Yes	Condoms: No	Food: No
Plastic: Yes	Sanitary Napkin: No	Fish: No
Cardboard: No	Paper: Yes	
Other 1:	Other 5:	
Other 2:	Other 6:	
Other 3:	Other 7:	
Other 4:	Other 8:	





# Floatable Log FL2021-1398

Pilot: vonheimburgk@mwr.org Date: 10/5/2021

Boat: Skimmer Boat 2 (SB2) # of Pilots: 1

# of Hoisters: 0 # of MLAS: 0

## Routine Operations

Location (Waterways):

Yes Zone 1: North Branch and North Shore Channel, Kinzie Street to Main Street

Yes Zone 2: Chicago River and South Branch of the Chicago River, CRCW to Amtrak

No Zone 3: South Branch Chicago River and South Fork of the SBCR, Amtrak to RAPS

No Zone 4: Chicago Sanitary & Ship Canal, Damen Avenue to Cal-Sag Junction

No Zone 5: Cal-Sag Channel and Little Calumet River, Bishop Ford to Cal-Sag Junction

No Other Zone:

1.25 Est. Amt. of Debris from Routine Operations (Cubic Yards)

(Note: one garbage bag = 50 gallons = 6.0 cubic feet = 0.25 cubic yards)



City of Chicago, Esri Canada, Esri, HERE, Garmin, INCREMENT P, USGS, METI/NASA, EPA, USDA

## Special Operations (CSO Events)

Location (Waterways):

A. Storm Number (If available at the time of Call out, or TBD and written in after event)

B. All Clear Issued at: Date and Time (Call Systems Dispatcher at get official all clear)

C. Start Time Date and Time (Must be within 24 hours of the all clear)

D. Justification for delayed start if not within 24 hours of the all clear:

Mechanical failure: No

Unsafe conditions: No

Fog: No

Limited Visibility: No

Ice: No

Lightning: No

Other: No

Equipment icing: No

High Flow: No

High Wind: No

Darkness: No

E. Additional Comments:

Est. Amt. of Debris from Special Operations (Cubic Yards): 0.00

(Note: one garbage bag = 50 gallons = 6.0 cubic feet = 0.25 cubic yards)

## Description and Possible Source

Debris Type

Cans: Yes

Logs: Yes

Clothing/Apparel: No

Glass Bottles: Yes

Wood: Yes

Sporting Goods: Yes

Tree: Yes

Milk Crate: No

Rubber Material: Yes

Styrofoam: Yes

Condoms: Yes

Food: Yes

Plastic: Yes

Sanitary Napkin: Yes

Fish: No

Cardboard: No

Paper: Yes

Other 1: White fiberglass mesh (2'X2')

Other 5:

Other 2:

Other 6:

Other 3:

Other 7:

Other 4:

Other 8:

# Floatable Log FL2021-1397

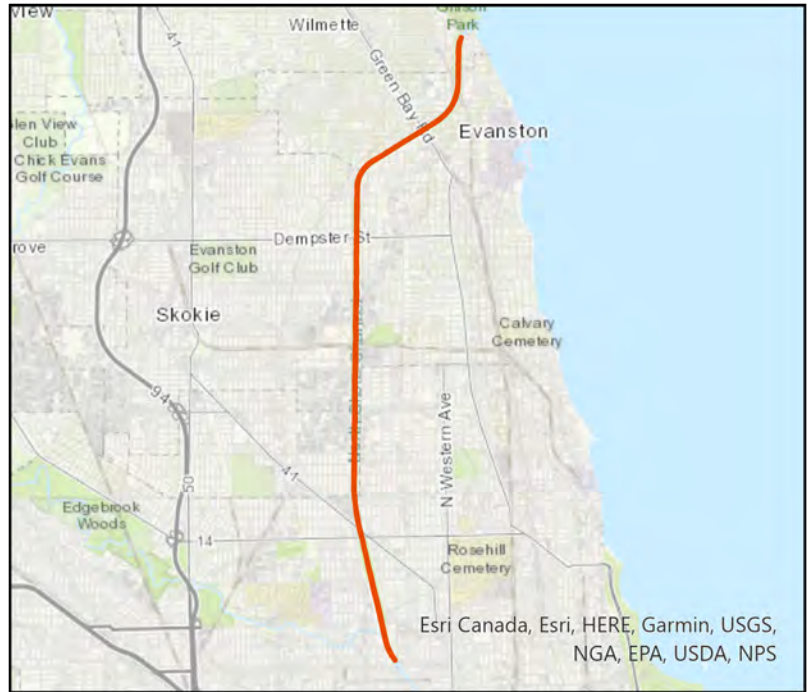
Pilot: camposm@mwrd      Date: 10/5/2021  
 Boat: Debris Boat 1 (DB1)      # of Pilots: 1  
 # of Hoisters: 1      # of MLAS: 2

## Routine Operations

### Location (Waterways):

- Yes Zone 1: North Branch and North Shore Channel, Kinzie Street to Main Street
- No Zone 2: Chicago River and South Branch of the Chicago River, CRCW to Amtrak
- No Zone 3: South Branch Chicago River and South Fork of the SBCR, Amtrak to RAPS
- No Zone 4: Chicago Sanitary & Ship Canal, Damen Avenue to Cal-Sag Junction
- No Zone 5: Cal-Sag Channel and Little Calumet River, Bishop Ford to Cal-Sag Junction
- Yes Other Zone: WPS

20.0 Est. Amt. of Debris from Routine Operations (Cubic Yards)  
 (Note: one garbage bag = 50 gallons = 6.0 cubic feet = 0.25 cubic yards)



## Special Operations (CSO Events)

### Location (Waterways):

- A. Storm Number      (If available at the time of Call out, or TBD and written in after event)
- B. All Clear Issued at:      Date and Time (Call Systems Dispatcher at get official all clear)
- C. Start Time      Date and Time (Must be within 24 hours of the all clear)
- D. Justification for delayed start if not within 24 hours of the all clear:

Mechanical failure: No	Unsafe conditions: No	
Fog: No	Limited Visibility: No	
Ice: No	Lightning: No	Other: No
Equipment icing: No	High Flow: No	
High Wind: No	Darkness: No	

### E. Additional Comments:

Est. Amt. of Debris from Special Operations (Cubic Yards): 0.00  
 (Note: one garbage bag = 50 gallons = 6.0 cubic feet = 0.25 cubic yards)

## Description and Possible Source

### Debris Type

Cans: No	Logs: Yes	Clothing/Apparel: No
Glass Bottles: No	Wood: No	Sporting Goods: No
Tree: No	Milk Crate: No	Rubber Material: No
Styrofoam: No	Condoms: No	Food: No
Plastic: No	Sanitary Napkin: No	Fish: No
Cardboard: No	Paper: No	
Other 1:	Other 5:	
Other 2:	Other 6:	
Other 3:	Other 7:	
Other 4:	Other 8:	

# Floatable Log FL2021-1402

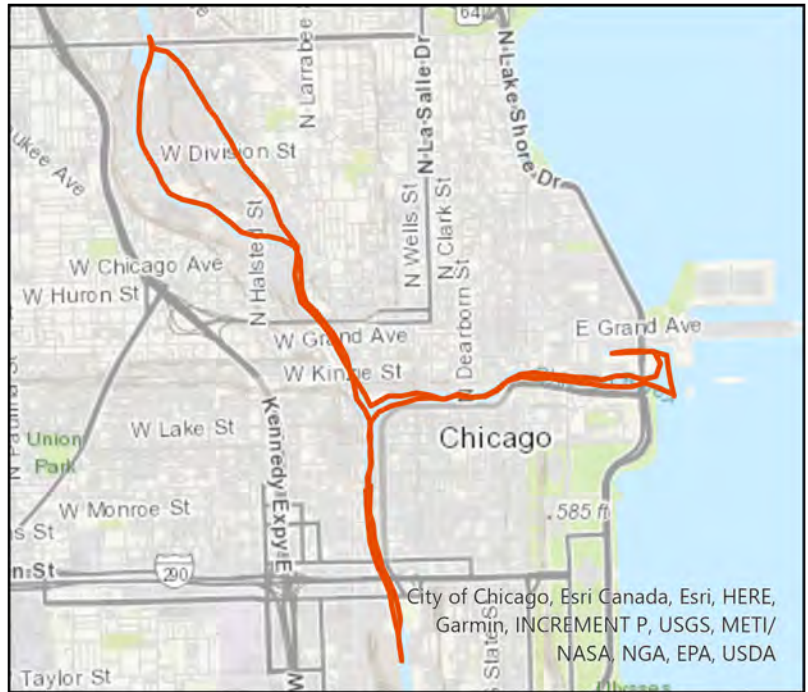
Pilot: Patelk6@mwrdr.org      Date: 10/6/2021  
 Boat: Skimmer Boat 1 (SB1)      # of Pilots: 1  
 # of Hoisters: 0      # of MLAS: 1

## Routine Operations

### Location (Waterways):

- Yes Zone 1: North Branch and North Shore Channel, Kinzie Street to Main Street
- Yes Zone 2: Chicago River and South Branch of the Chicago River, CRCW to Amtrak
- No Zone 3: South Branch Chicago River and South Fork of the SBCR, Amtrak to RAPS
- No Zone 4: Chicago Sanitary & Ship Canal, Damen Avenue to Cal-Sag Junction
- No Zone 5: Cal-Sag Channel and Little Calumet River, Bishop Ford to Cal-Sag Junction
- No Other Zone:

0.25 Est. Amt. of Debris from Routine Operations (Cubic Yards)  
 (Note: one garbage bag = 50 gallons = 6.0 cubic feet = 0.25 cubic yards)



## Special Operations (CSO Events)

### Location (Waterways):

- A. Storm Number (If available at the time of Call out, or TBD and written in after event)
- B. All Clear Issued at: Date and Time (Call Systems Dispatcher at get official all clear)
- C. Start Time Date and Time (Must be within 24 hours of the all clear)
- D. Justification for delayed start if not within 24 hours of the all clear:

Mechanical failure: No	Unsafe conditions: No	
Fog: No	Limited Visibility: No	
Ice: No	Lightning: No	Other: No
Equipment icing: No	High Flow: No	
High Wind: No	Darkness: No	

### E. Additional Comments:

Est. Amt. of Debris from Special Operations (Cubic Yards): 0.00  
 (Note: one garbage bag = 50 gallons = 6.0 cubic feet = 0.25 cubic yards)

## Description and Possible Source

### Debris Type

Cans: Yes	Logs: Yes	Clothing/Apparel: No
Glass Bottles: Yes	Wood: No	Sporting Goods: No
Tree: Yes	Milk Crate: No	Rubber Material: No
Styrofoam: Yes	Condoms: No	Food: No
Plastic: Yes	Sanitary Napkin: No	Fish: No
Cardboard: No	Paper: No	
Other 1:	Other 5:	
Other 2:	Other 6:	
Other 3:	Other 7:	
Other 4:	Other 8:	





# Floatable Log FL2021-1401

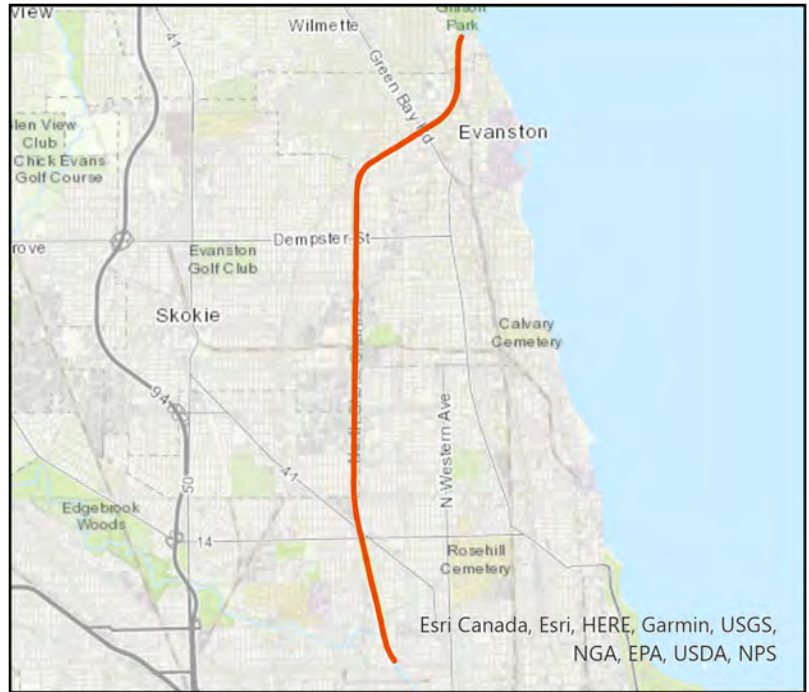
Pilot: camposm@mwrd      Date: 10/6/2021  
Boat: Debris Boat 1 (DB1)      # of Pilots: 1  
# of Hoisters: 1      # of MLAS: 2

## Routine Operations

### Location (Waterways):

- Yes Zone 1: North Branch and North Shore Channel, Kinzie Street to Main Street
- No Zone 2: Chicago River and South Branch of the Chicago River, CRCW to Amtrak
- No Zone 3: South Branch Chicago River and South Fork of the SBCR, Amtrak to RAPS
- No Zone 4: Chicago Sanitary & Ship Canal, Damen Avenue to Cal-Sag Junction
- No Zone 5: Cal-Sag Channel and Little Calumet River, Bishop Ford to Cal-Sag Junction
- Yes Other Zone: WPS

20.0 Est. Amt. of Debris from Routine Operations (Cubic Yards)  
(Note: one garbage bag = 50 gallons = 6.0 cubic feet = 0.25 cubic yards)



## Special Operations (CSO Events)

### Location (Waterways):

- A. Storm Number      (If available at the time of Call out, or TBD and written in after event)
- B. All Clear Issued at:      Date and Time (Call Systems Dispatcher at get official all clear)
- C. Start Time      Date and Time (Must be within 24 hours of the all clear)
- D. Justification for delayed start if not within 24 hours of the all clear:

Mechanical failure: No	Unsafe conditions: No	
Fog: No	Limited Visibility: No	
Ice: No	Lightning: No	Other: No
Equipment icing: No	High Flow: No	
High Wind: No	Darkness: No	

### E. Additional Comments:

Est. Amt. of Debris from Special Operations (Cubic Yards): 0.00  
(Note: one garbage bag = 50 gallons = 6.0 cubic feet = 0.25 cubic yards)

## Description and Possible Source

### Debris Type

Cans: No	Logs: Yes	Clothing/Apparel: No
Glass Bottles: No	Wood: No	Sporting Goods: No
Tree: No	Milk Crate: No	Rubber Material: No
Styrofoam: No	Condoms: No	Food: No
Plastic: No	Sanitary Napkin: No	Fish: No
Cardboard: No	Paper: No	
Other 1:	Other 5:	
Other 2:	Other 6:	
Other 3:	Other 7:	
Other 4:	Other 8:	

# Floatable Log FL2021-1404

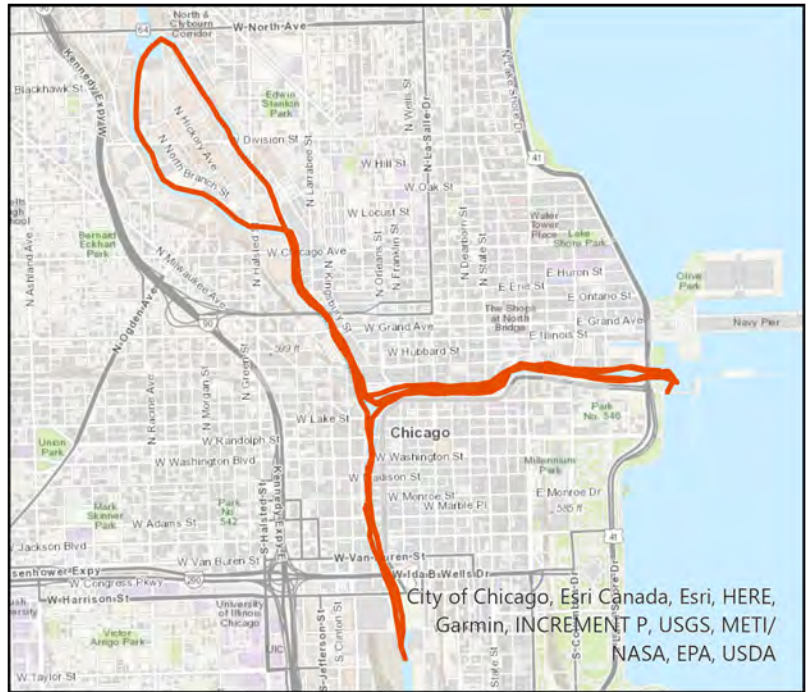
Pilot: Patelk6@mwrdr.org      Date: 10/7/2021  
 Boat: Skimmer Boat 1 (SB1)      # of Pilots: 1  
 # of Hoisters: 0      # of MLAS: 1

## Routine Operations

Location (Waterways):

- Yes Zone 1: North Branch and North Shore Channel, Kinzie Street to Main Street
- Yes Zone 2: Chicago River and South Branch of the Chicago River, CRCW to Amtrak
- No Zone 3: South Branch Chicago River and South Fork of the SBCR, Amtrak to RAPS
- No Zone 4: Chicago Sanitary & Ship Canal, Damen Avenue to Cal-Sag Junction
- No Zone 5: Cal-Sag Channel and Little Calumet River, Bishop Ford to Cal-Sag Junction
- No Other Zone:

1.00 Est. Amt. of Debris from Routine Operations (Cubic Yards)  
 (Note: one garbage bag = 50 gallons = 6.0 cubic feet = 0.25 cubic yards)



## Special Operations (CSO Events)

Location (Waterways):

- A. Storm Number (If available at the time of Call out, or TBD and written in after event)
- B. All Clear Issued at: Date and Time (Call Systems Dispatcher at get official all clear)
- C. Start Time Date and Time (Must be within 24 hours of the all clear)
- D. Justification for delayed start if not within 24 hours of the all clear:

Mechanical failure: No	Unsafe conditions: No	
Fog: No	Limited Visibility: No	
Ice: No	Lightning: No	Other: No
Equipment icing: No	High Flow: No	
High Wind: No	Darkness: No	

E. Additional Comments:

Est. Amt. of Debris from Special Operations (Cubic Yards): 0.00  
 (Note: one garbage bag = 50 gallons = 6.0 cubic feet = 0.25 cubic yards)

## Description and Possible Source

Debris Type

Cans: Yes	Logs: Yes	Clothing/Apparel: No
Glass Bottles: Yes	Wood: No	Sporting Goods: No
Tree: Yes	Milk Crate: No	Rubber Material: No
Styrofoam: Yes	Condoms: No	Food: Yes
Plastic: Yes	Sanitary Napkin: No	Fish: No
Cardboard: No	Paper: Yes	
Other 1:	Other 5:	
Other 2:	Other 6:	
Other 3:	Other 7:	
Other 4:	Other 8:	



# Floatable Log FL2021-1406

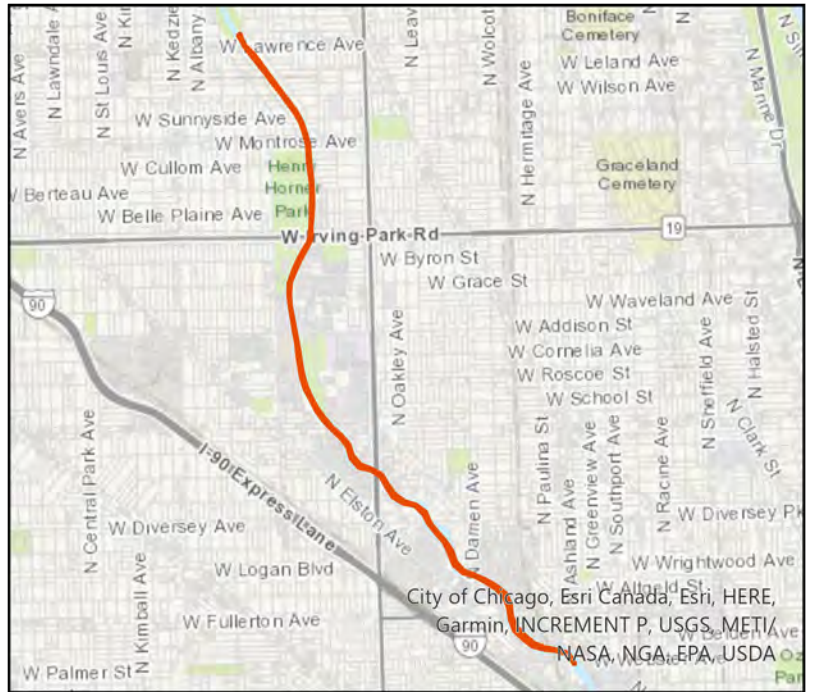
Pilot: camposm@mwrd      Date: 10/7/2021  
 Boat: Debris Boat 1 (DB1)      # of Pilots: 1  
 # of Hoisters: 1      # of MLAS: 2

## Routine Operations

### Location (Waterways):

- Yes Zone 1: North Branch and North Shore Channel, Kinzie Street to Main Street
- No Zone 2: Chicago River and South Branch of the Chicago River, CRCW to Amtrak
- No Zone 3: South Branch Chicago River and South Fork of the SBCR, Amtrak to RAPS
- No Zone 4: Chicago Sanitary & Ship Canal, Damen Avenue to Cal-Sag Junction
- No Zone 5: Cal-Sag Channel and Little Calumet River, Bishop Ford to Cal-Sag Junction
- No Other Zone:

15.0 Est. Amt. of Debris from Routine Operations (Cubic Yards)  
 (Note: one garbage bag = 50 gallons = 6.0 cubic feet = 0.25 cubic yards)



## Special Operations (CSO Events)

### Location (Waterways):

- A. Storm Number      (If available at the time of Call out, or TBD and written in after event)
- B. All Clear Issued at:      Date and Time (Call Systems Dispatcher at get official all clear)
- C. Start Time      Date and Time (Must be within 24 hours of the all clear)
- D. Justification for delayed start if not within 24 hours of the all clear:

Mechanical failure: No	Unsafe conditions: No	
Fog: No	Limited Visibility: No	
Ice: No	Lightning: No	Other: No
Equipment icing: No	High Flow: No	
High Wind: No	Darkness: No	

### E. Additional Comments:

Est. Amt. of Debris from Special Operations (Cubic Yards): 0.00  
 (Note: one garbage bag = 50 gallons = 6.0 cubic feet = 0.25 cubic yards)

## Description and Possible Source

### Debris Type

Cans: No	Logs: Yes	Clothing/Apparel: No
Glass Bottles: No	Wood: No	Sporting Goods: No
Tree: No	Milk Crate: No	Rubber Material: No
Styrofoam: No	Condoms: No	Food: No
Plastic: No	Sanitary Napkin: No	Fish: No
Cardboard: No	Paper: No	
Other 1:	Other 5:	
Other 2:	Other 6:	
Other 3:	Other 7:	
Other 4:	Other 8:	

# Floatable Log FL2021-1405

Pilot: vonheimburgk@mwrdd.org Date: 10/7/2021

Boat: Skimmer Boat 2 (SB2) # of Pilots: 1

# of Hoisters: 0 # of MLAS: 1

## Routine Operations

### Location (Waterways):

- No Zone 1: North Branch and North Shore Channel, Kinzie Street to Main Street
- Yes Zone 2: Chicago River and South Branch of the Chicago River, CRCW to Amtrak
- Yes Zone 3: South Branch Chicago River and South Fork of the SBCR, Amtrak to RAPS
- No Zone 4: Chicago Sanitary & Ship Canal, Damen Avenue to Cal-Sag Junction
- No Zone 5: Cal-Sag Channel and Little Calumet River, Bishop Ford to Cal-Sag Junction
- No Other Zone:

1.00 Est. Amt. of Debris from Routine Operations (Cubic Yards)  
 (Note: one garbage bag = 50 gallons = 6.0 cubic feet = 0.25 cubic yards)



## Special Operations (CSO Events)

### Location (Waterways):

- A. Storm Number (If available at the time of Call out, or TBD and written in after event)
- B. All Clear Issued at: Date and Time (Call Systems Dispatcher at get official all clear)
- C. Start Time Date and Time (Must be within 24 hours of the all clear)
- D. Justification for delayed start if not within 24 hours of the all clear:

Mechanical failure: No	Unsafe conditions: No	
Fog: No	Limited Visibility: No	
Ice: No	Lightning: No	Other: No
Equipment icing: No	High Flow: No	
High Wind: No	Darkness: No	

### E. Additional Comments:

Est. Amt. of Debris from Special Operations (Cubic Yards): 0.00  
 (Note: one garbage bag = 50 gallons = 6.0 cubic feet = 0.25 cubic yards)

## Description and Possible Source

### Debris Type

Cans: Yes	Logs: Yes	Clothing/Apparel: No
Glass Bottles: Yes	Wood: No	Sporting Goods: Yes
Tree: Yes	Milk Crate: No	Rubber Material: Yes
Styrofoam: Yes	Condoms: Yes	Food: Yes
Plastic: Yes	Sanitary Napkin: Yes	Fish: No
Cardboard: No	Paper: Yes	
Other 1:	Other 5:	
Other 2:	Other 6:	
Other 3:	Other 7:	
Other 4:	Other 8:	

# Floatable Log FL2021-1407

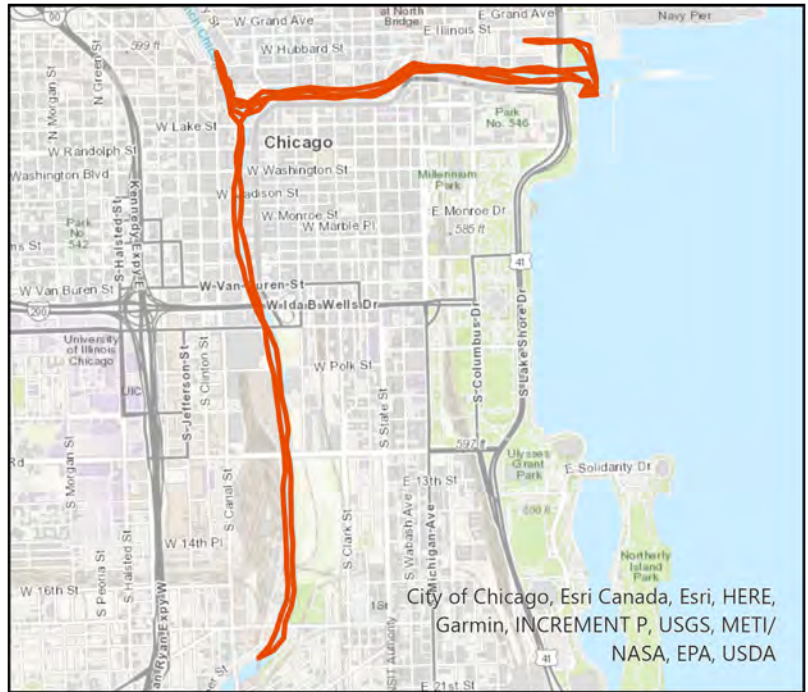
Pilot: Patelk6@mwrdr.org      Date: 10/8/2021  
 Boat: Skimmer Boat 1 (SB1)      # of Pilots: 1  
 # of Hoisters: 0      # of MLAS: 1

## Routine Operations

### Location (Waterways):

- Yes Zone 1: North Branch and North Shore Channel, Kinzie Street to Main Street
- Yes Zone 2: Chicago River and South Branch of the Chicago River, CRCW to Amtrak
- No Zone 3: South Branch Chicago River and South Fork of the SBCR, Amtrak to RAPS
- No Zone 4: Chicago Sanitary & Ship Canal, Damen Avenue to Cal-Sag Junction
- No Zone 5: Cal-Sag Channel and Little Calumet River, Bishop Ford to Cal-Sag Junction
- No Other Zone:

1.50 Est. Amt. of Debris from Routine Operations (Cubic Yards)  
 (Note: one garbage bag = 50 gallons = 6.0 cubic feet = 0.25 cubic yards)



## Special Operations (CSO Events)

### Location (Waterways):

- A. Storm Number (If available at the time of Call out, or TBD and written in after event)
- B. All Clear Issued at: Date and Time (Call Systems Dispatcher at get official all clear)
- C. Start Time Date and Time (Must be within 24 hours of the all clear)
- D. Justification for delayed start if not within 24 hours of the all clear:

Mechanical failure: No	Unsafe conditions: No	
Fog: No	Limited Visibility: No	
Ice: No	Lightning: No	Other: No
Equipment icing: No	High Flow: No	
High Wind: No	Darkness: No	

### E. Additional Comments:

Est. Amt. of Debris from Special Operations (Cubic Yards): 0.00  
 (Note: one garbage bag = 50 gallons = 6.0 cubic feet = 0.25 cubic yards)

## Description and Possible Source

### Debris Type

Cans: Yes	Logs: Yes	Clothing/Apparel: No
Glass Bottles: Yes	Wood: No	Sporting Goods: Yes
Tree: Yes	Milk Crate: No	Rubber Material: Yes
Styrofoam: Yes	Condoms: No	Food: Yes
Plastic: Yes	Sanitary Napkin: No	Fish: No
Cardboard: No	Paper: Yes	
Other 1:	Other 5:	
Other 2:	Other 6:	
Other 3:	Other 7:	
Other 4:	Other 8:	



# Floatable Log FL2021-1409

Pilot: vonheimburgk@mwrdr.org Date: 10/8/2021

Boat: Skimmer Boat 2 (SB2) # of Pilots: 1

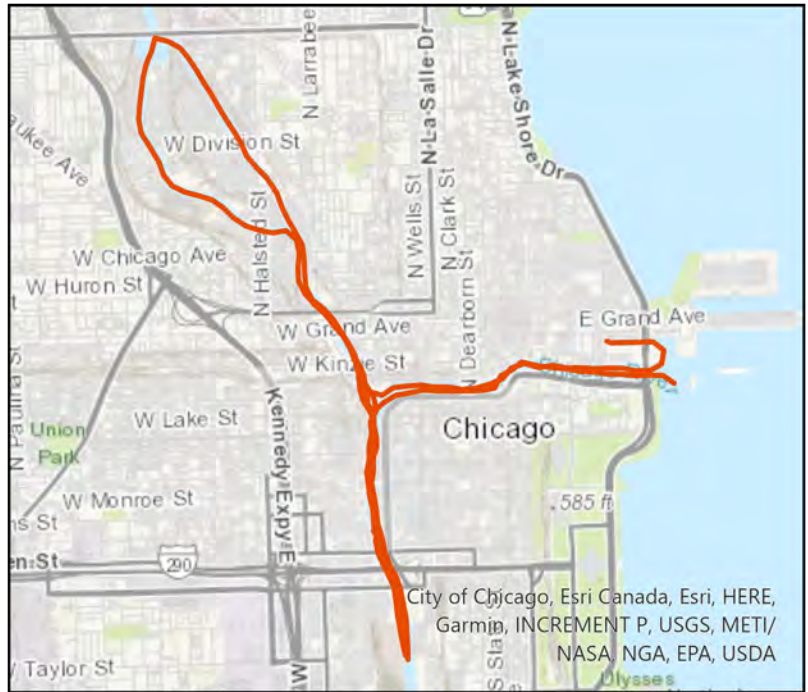
# of Hoisters: 0 # of MLAS: 0

## Routine Operations

Location (Waterways):

- Yes Zone 1: North Branch and North Shore Channel, Kinzie Street to Main Street
- Yes Zone 2: Chicago River and South Branch of the Chicago River, CRCW to Amtrak
- No Zone 3: South Branch Chicago River and South Fork of the SBCR, Amtrak to RAPS
- No Zone 4: Chicago Sanitary & Ship Canal, Damen Avenue to Cal-Sag Junction
- No Zone 5: Cal-Sag Channel and Little Calumet River, Bishop Ford to Cal-Sag Junction
- No Other Zone:

2.50 Est. Amt. of Debris from Routine Operations (Cubic Yards)  
 (Note: one garbage bag = 50 gallons = 6.0 cubic feet = 0.25 cubic yards)



## Special Operations (CSO Events)

Location (Waterways):

- A. Storm Number (If available at the time of Call out, or TBD and written in after event)
- B. All Clear Issued at: Date and Time (Call Systems Dispatcher at get official all clear)
- C. Start Time Date and Time (Must be within 24 hours of the all clear)
- D. Justification for delayed start if not within 24 hours of the all clear:

Mechanical failure: No	Unsafe conditions: No	
Fog: No	Limited Visibility: No	
Ice: No	Lightning: No	Other: No
Equipment icing: No	High Flow: No	
High Wind: No	Darkness: No	

E. Additional Comments:

Est. Amt. of Debris from Special Operations (Cubic Yards): 0.00  
 (Note: one garbage bag = 50 gallons = 6.0 cubic feet = 0.25 cubic yards)

## Description and Possible Source

Debris Type

Cans: Yes	Logs: Yes	Clothing/Apparel: No
Glass Bottles: Yes	Wood: Yes	Sporting Goods: Yes
Tree: Yes	Milk Crate: No	Rubber Material: Yes
Styrofoam: Yes	Condoms: Yes	Food: Yes
Plastic: Yes	Sanitary Napkin: Yes	Fish: No
Cardboard: No	Paper: Yes	
Other 1:	Other 5:	
Other 2:	Other 6:	
Other 3:	Other 7:	
Other 4:	Other 8:	

# Floatable Log FL2021-1408

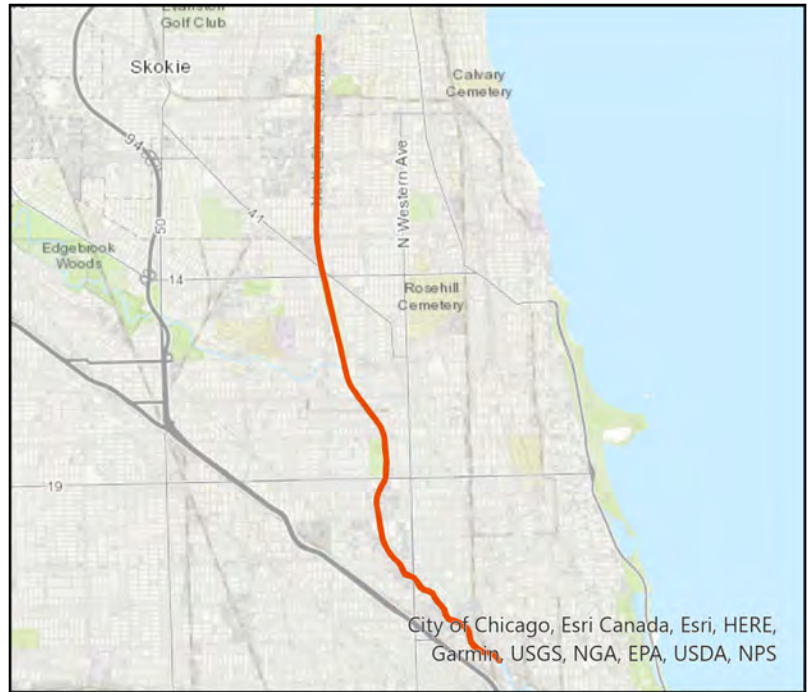
Pilot: camposm@mwrd      Date: 10/8/2021  
Boat: Debris Boat 1 (DB1)      # of Pilots: 1  
# of Hoisters: 1      # of MLAS: 2

## Routine Operations

### Location (Waterways):

- Yes Zone 1: North Branch and North Shore Channel, Kinzie Street to Main Street
- No Zone 2: Chicago River and South Branch of the Chicago River, CRCW to Amtrak
- No Zone 3: South Branch Chicago River and South Fork of the SBCR, Amtrak to RAPS
- No Zone 4: Chicago Sanitary & Ship Canal, Damen Avenue to Cal-Sag Junction
- No Zone 5: Cal-Sag Channel and Little Calumet River, Bishop Ford to Cal-Sag Junction
- No Other Zone:

20.0 Est. Amt. of Debris from Routine Operations (Cubic Yards)  
(Note: one garbage bag = 50 gallons = 6.0 cubic feet = 0.25 cubic yards)



## Special Operations (CSO Events)

### Location (Waterways):

- A. Storm Number (If available at the time of Call out, or TBD and written in after event)
- B. All Clear Issued at: Date and Time (Call Systems Dispatcher at get official all clear)
- C. Start Time Date and Time (Must be within 24 hours of the all clear)
- D. Justification for delayed start if not within 24 hours of the all clear:

Mechanical failure: No	Unsafe conditions: No	
Fog: No	Limited Visibility: No	
Ice: No	Lightning: No	Other: No
Equipment icing: No	High Flow: No	
High Wind: No	Darkness: No	

### E. Additional Comments:

Est. Amt. of Debris from Special Operations (Cubic Yards): 0.00  
(Note: one garbage bag = 50 gallons = 6.0 cubic feet = 0.25 cubic yards)

## Description and Possible Source

### Debris Type

Cans: No	Logs: Yes	Clothing/Apparel: No
Glass Bottles: No	Wood: No	Sporting Goods: No
Tree: No	Milk Crate: No	Rubber Material: No
Styrofoam: No	Condoms: No	Food: No
Plastic: No	Sanitary Napkin: No	Fish: No
Cardboard: No	Paper: No	
Other 1:	Other 5:	
Other 2:	Other 6:	
Other 3:	Other 7:	
Other 4:	Other 8:	

# Floatable Log FL2021-1411

Pilot: vonheimburgk@mwr.org Date: 10/11/2021

Boat: Skimmer Boat 2 (SB2) # of Pilots: 1

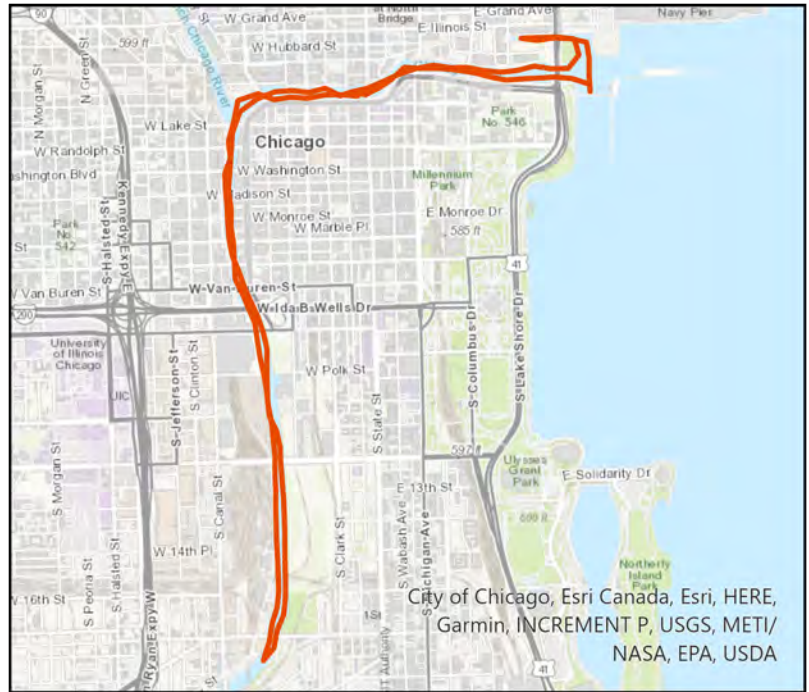
# of Hoisters: 0 # of MLAS: 0

## Routine Operations

### Location (Waterways):

- No Zone 1: North Branch and North Shore Channel, Kinzie Street to Main Street
- Yes Zone 2: Chicago River and South Branch of the Chicago River, CRCW to Amtrak
- No Zone 3: South Branch Chicago River and South Fork of the SBCR, Amtrak to RAPS
- No Zone 4: Chicago Sanitary & Ship Canal, Damen Avenue to Cal-Sag Junction
- No Zone 5: Cal-Sag Channel and Little Calumet River, Bishop Ford to Cal-Sag Junction
- No Other Zone:

0.25 Est. Amt. of Debris from Routine Operations (Cubic Yards)  
 (Note: one garbage bag = 50 gallons = 6.0 cubic feet = 0.25 cubic yards)



## Special Operations (CSO Events)

### Location (Waterways):

- A. Storm Number (If available at the time of Call out, or TBD and written in after event)
- B. All Clear Issued at: Date and Time (Call Systems Dispatcher at get official all clear)
- C. Start Time Date and Time (Must be within 24 hours of the all clear)
- D. Justification for delayed start if not within 24 hours of the all clear:

Mechanical failure: No	Unsafe conditions: No	
Fog: No	Limited Visibility: No	
Ice: No	Lightning: No	Other: No
Equipment icing: No	High Flow: No	
High Wind: No	Darkness: No	

### E. Additional Comments:

Est. Amt. of Debris from Special Operations (Cubic Yards): 0.00  
 (Note: one garbage bag = 50 gallons = 6.0 cubic feet = 0.25 cubic yards)

## Description and Possible Source

### Debris Type

Cans: Yes	Logs: No	Clothing/Apparel: No
Glass Bottles: Yes	Wood: No	Sporting Goods: Yes
Tree: Yes	Milk Crate: No	Rubber Material: Yes
Styrofoam: Yes	Condoms: Yes	Food: Yes
Plastic: Yes	Sanitary Napkin: Yes	Fish: No
Cardboard: No	Paper: Yes	
Other 1:	Other 5:	
Other 2:	Other 6:	
Other 3:	Other 7:	
Other 4:	Other 8:	



# Floatable Log FL2021-1410

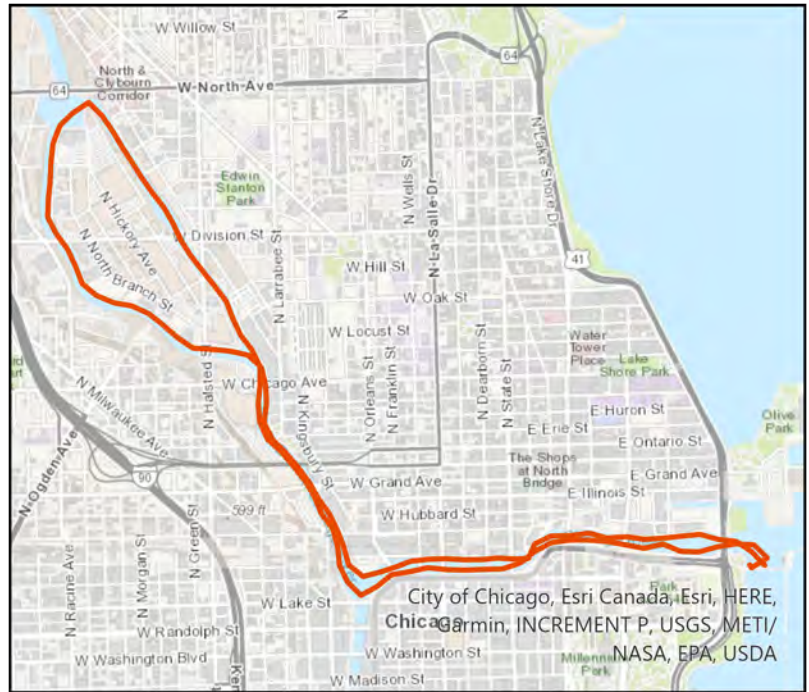
Pilot: Patelk6@mwrdr.org      Date: 10/11/2021  
 Boat: Skimmer Boat 1 (SB1)      # of Pilots: 1  
 # of Hoisters: 0      # of MLAS: 1

## Routine Operations

Location (Waterways):

- Yes Zone 1: North Branch and North Shore Channel, Kinzie Street to Main Street
- Yes Zone 2: Chicago River and South Branch of the Chicago River, CRCW to Amtrak
- No Zone 3: South Branch Chicago River and South Fork of the SBCR, Amtrak to RAPS
- No Zone 4: Chicago Sanitary & Ship Canal, Damen Avenue to Cal-Sag Junction
- No Zone 5: Cal-Sag Channel and Little Calumet River, Bishop Ford to Cal-Sag Junction
- No Other Zone:

0.10 Est. Amt. of Debris from Routine Operations (Cubic Yards)  
 (Note: one garbage bag = 50 gallons = 6.0 cubic feet = 0.25 cubic yards)



## Special Operations (CSO Events)

Location (Waterways):

- A. Storm Number (If available at the time of Call out, or TBD and written in after event)
- B. All Clear Issued at: Date and Time (Call Systems Dispatcher at get official all clear)
- C. Start Time Date and Time (Must be within 24 hours of the all clear)
- D. Justification for delayed start if not within 24 hours of the all clear:

Mechanical failure: No	Unsafe conditions: No	
Fog: No	Limited Visibility: No	
Ice: No	Lightning: No	Other: No
Equipment icing: No	High Flow: No	
High Wind: No	Darkness: No	

E. Additional Comments:

Est. Amt. of Debris from Special Operations (Cubic Yards): 0.00  
 (Note: one garbage bag = 50 gallons = 6.0 cubic feet = 0.25 cubic yards)

## Description and Possible Source

Debris Type

Cans: Yes	Logs: No	Clothing/Apparel: No
Glass Bottles: No	Wood: No	Sporting Goods: No
Tree: No	Milk Crate: No	Rubber Material: No
Styrofoam: No	Condoms: No	Food: No
Plastic: Yes	Sanitary Napkin: No	Fish: No
Cardboard: No	Paper: No	
Other 1:	Other 5:	
Other 2:	Other 6:	
Other 3:	Other 7:	
Other 4:	Other 8:	

# Floatable Log FL2021-1414

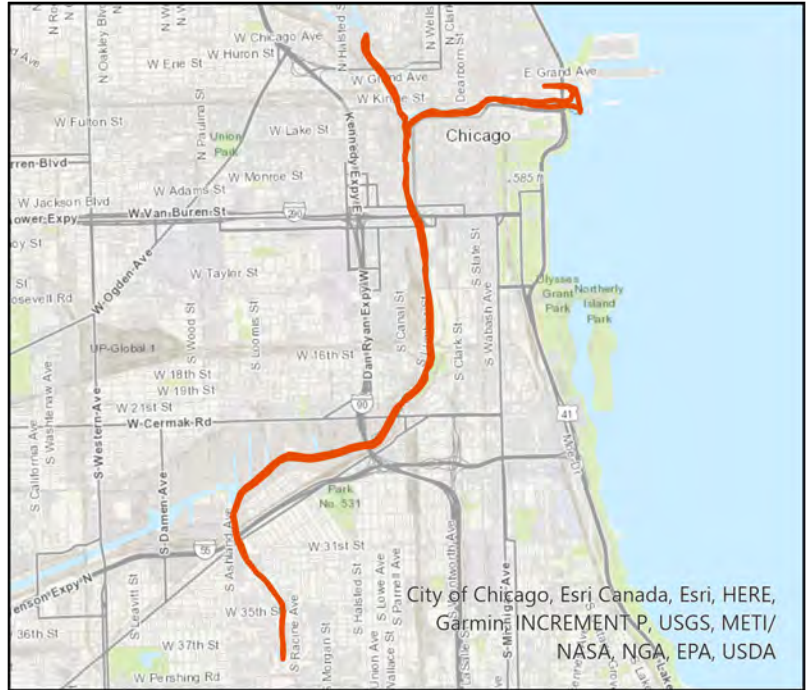
Pilot: Patelk6@mwrdr.org      Date: 10/12/2021  
 Boat: Skimmer Boat 1 (SB1)      # of Pilots: 1  
 # of Hoisters: 0      # of MLAS: 1

## Routine Operations

### Location (Waterways):

- Yes Zone 1: North Branch and North Shore Channel, Kinzie Street to Main Street
- Yes Zone 2: Chicago River and South Branch of the Chicago River, CRCW to Amtrak
- Yes Zone 3: South Branch Chicago River and South Fork of the SBCR, Amtrak to RAPS
- No Zone 4: Chicago Sanitary & Ship Canal, Damen Avenue to Cal-Sag Junction
- No Zone 5: Cal-Sag Channel and Little Calumet River, Bishop Ford to Cal-Sag Junction
- No Other Zone:

0.25 Est. Amt. of Debris from Routine Operations (Cubic Yards)  
 (Note: one garbage bag = 50 gallons = 6.0 cubic feet = 0.25 cubic yards)



## Special Operations (CSO Events)

### Location (Waterways):

- A. Storm Number      (If available at the time of Call out, or TBD and written in after event)
- B. All Clear Issued at:      Date and Time (Call Systems Dispatcher at get official all clear)
- C. Start Time      Date and Time (Must be within 24 hours of the all clear)
- D. Justification for delayed start if not within 24 hours of the all clear:

Mechanical failure: No	Unsafe conditions: No	
Fog: No	Limited Visibility: No	
Ice: No	Lightning: No	Other: No
Equipment icing: No	High Flow: No	
High Wind: No	Darkness: No	

### E. Additional Comments:

Est. Amt. of Debris from Special Operations (Cubic Yards): 0.00  
 (Note: one garbage bag = 50 gallons = 6.0 cubic feet = 0.25 cubic yards)

## Description and Possible Source

### Debris Type

Cans: Yes	Logs: No	Clothing/Apparel: No
Glass Bottles: Yes	Wood: No	Sporting Goods: Yes
Tree: Yes	Milk Crate: No	Rubber Material: Yes
Styrofoam: Yes	Condoms: No	Food: No
Plastic: Yes	Sanitary Napkin: No	Fish: No
Cardboard: No	Paper: Yes	
Other 1:	Other 5:	
Other 2:	Other 6:	
Other 3:	Other 7:	
Other 4:	Other 8:	

# Floatable Log FL2021-1412

Pilot: vonheimburgk@mwrld.org Date: 10/12/2021

Boat: Skimmer Boat 2 (SB2) # of Pilots: 1

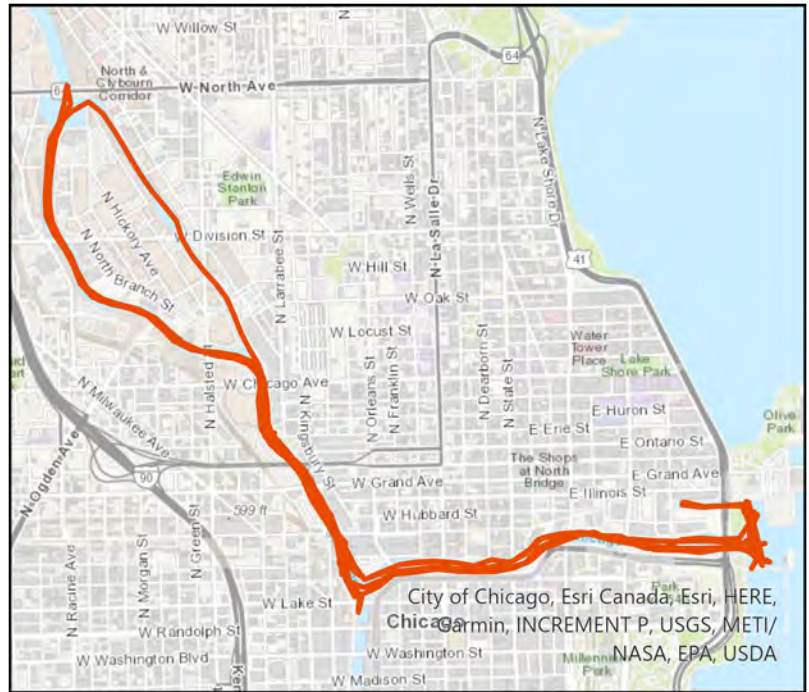
# of Hoisters: 0 # of MLAS: 1

## Routine Operations

Location (Waterways):

- Yes Zone 1: North Branch and North Shore Channel, Kinzie Street to Main Street
- Yes Zone 2: Chicago River and South Branch of the Chicago River, CRCW to Amtrak
- No Zone 3: South Branch Chicago River and South Fork of the SBCR, Amtrak to RAPS
- No Zone 4: Chicago Sanitary & Ship Canal, Damen Avenue to Cal-Sag Junction
- No Zone 5: Cal-Sag Channel and Little Calumet River, Bishop Ford to Cal-Sag Junction
- No Other Zone:

0.25 Est. Amt. of Debris from Routine Operations (Cubic Yards)  
 (Note: one garbage bag = 50 gallons = 6.0 cubic feet = 0.25 cubic yards)



## Special Operations (CSO Events)

Location (Waterways):

- A. Storm Number (If available at the time of Call out, or TBD and written in after event)
- B. All Clear Issued at: Date and Time (Call Systems Dispatcher at get official all clear)
- C. Start Time Date and Time (Must be within 24 hours of the all clear)
- D. Justification for delayed start if not within 24 hours of the all clear:

Mechanical failure: No	Unsafe conditions: No	
Fog: No	Limited Visibility: No	
Ice: No	Lightning: No	Other: No
Equipment icing: No	High Flow: No	
High Wind: No	Darkness: No	

E. Additional Comments:

Est. Amt. of Debris from Special Operations (Cubic Yards): 0.00  
 (Note: one garbage bag = 50 gallons = 6.0 cubic feet = 0.25 cubic yards)

## Description and Possible Source

Debris Type

Cans: Yes	Logs: Yes	Clothing/Apparel: No
Glass Bottles: Yes	Wood: No	Sporting Goods: Yes
Tree: Yes	Milk Crate: No	Rubber Material: Yes
Styrofoam: Yes	Condoms: Yes	Food: Yes
Plastic: Yes	Sanitary Napkin: Yes	Fish: No
Cardboard: No	Paper: Yes	
Other 1:	Other 5:	
Other 2:	Other 6:	
Other 3:	Other 7:	
Other 4:	Other 8:	



# Floatable Log FL2021-1413

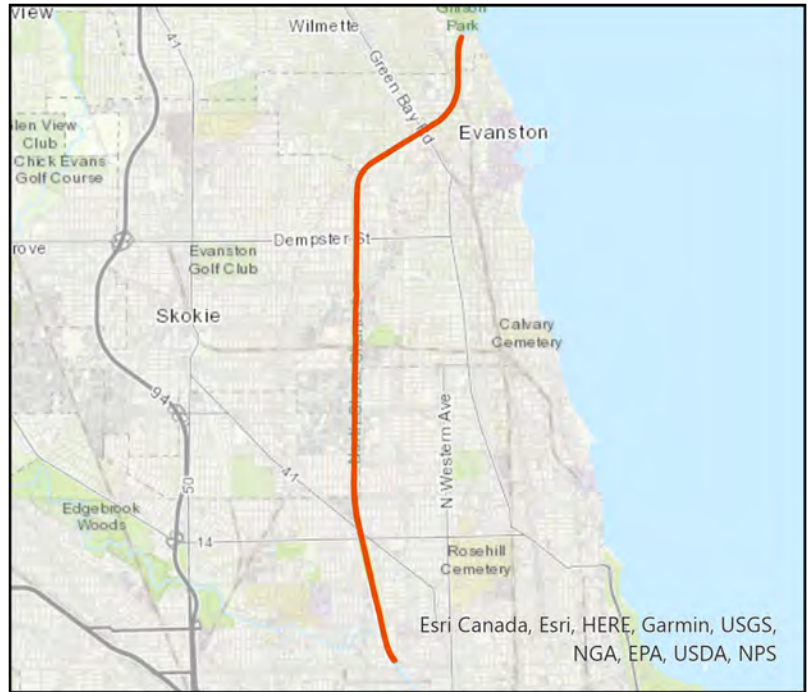
Pilot: camposm@mwrd      Date: 10/12/2021  
Boat: Debris Boat 1 (DB1)      # of Pilots: 1  
# of Hoisters: 1      # of MLAS: 2

## Routine Operations

### Location (Waterways):

- Yes Zone 1: North Branch and North Shore Channel, Kinzie Street to Main Street
- No Zone 2: Chicago River and South Branch of the Chicago River, CRCW to Amtrak
- No Zone 3: South Branch Chicago River and South Fork of the SBCR, Amtrak to RAPS
- No Zone 4: Chicago Sanitary & Ship Canal, Damen Avenue to Cal-Sag Junction
- No Zone 5: Cal-Sag Channel and Little Calumet River, Bishop Ford to Cal-Sag Junction
- Yes Other Zone: WPS

25.0 Est. Amt. of Debris from Routine Operations (Cubic Yards)  
(Note: one garbage bag = 50 gallons = 6.0 cubic feet = 0.25 cubic yards)



## Special Operations (CSO Events)

### Location (Waterways):

- A. Storm Number      (If available at the time of Call out, or TBD and written in after event)
- B. All Clear Issued at:      Date and Time (Call Systems Dispatcher at get official all clear)
- C. Start Time      Date and Time (Must be within 24 hours of the all clear)
- D. Justification for delayed start if not within 24 hours of the all clear:

Mechanical failure: No	Unsafe conditions: No	
Fog: No	Limited Visibility: No	
Ice: No	Lightning: No	Other: No
Equipment icing: No	High Flow: No	
High Wind: No	Darkness: No	

### E. Additional Comments:

Est. Amt. of Debris from Special Operations (Cubic Yards): 0.00  
(Note: one garbage bag = 50 gallons = 6.0 cubic feet = 0.25 cubic yards)

## Description and Possible Source

### Debris Type

Cans: No	Logs: Yes	Clothing/Apparel: No
Glass Bottles: No	Wood: No	Sporting Goods: No
Tree: No	Milk Crate: No	Rubber Material: No
Styrofoam: No	Condoms: No	Food: No
Plastic: No	Sanitary Napkin: No	Fish: No
Cardboard: No	Paper: No	
Other 1:	Other 5:	
Other 2:	Other 6:	
Other 3:	Other 7:	
Other 4:	Other 8:	

# Floatable Log FL2021-1416

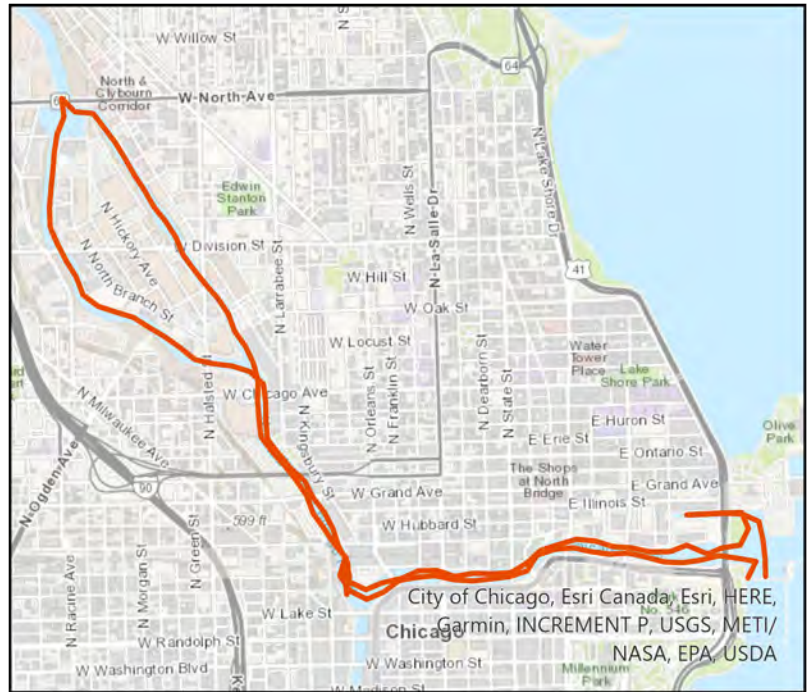
Pilot: Patelk6@mwrdr.org      Date: 10/13/2021  
 Boat: Skimmer Boat 1 (SB1)      # of Pilots: 1  
 # of Hoisters: 0      # of MLAS: 1

## Routine Operations

### Location (Waterways):

- Yes Zone 1: North Branch and North Shore Channel, Kinzie Street to Main Street
- Yes Zone 2: Chicago River and South Branch of the Chicago River, CRCW to Amtrak
- No Zone 3: South Branch Chicago River and South Fork of the SBCR, Amtrak to RAPS
- No Zone 4: Chicago Sanitary & Ship Canal, Damen Avenue to Cal-Sag Junction
- No Zone 5: Cal-Sag Channel and Little Calumet River, Bishop Ford to Cal-Sag Junction
- No Other Zone:

1.50 Est. Amt. of Debris from Routine Operations (Cubic Yards)  
 (Note: one garbage bag = 50 gallons = 6.0 cubic feet = 0.25 cubic yards)



## Special Operations (CSO Events)

### Location (Waterways):

- A. Storm Number      (If available at the time of Call out, or TBD and written in after event)
- B. All Clear Issued at:      Date and Time (Call Systems Dispatcher at get official all clear)
- C. Start Time      Date and Time (Must be within 24 hours of the all clear)
- D. Justification for delayed start if not within 24 hours of the all clear:

Mechanical failure: No	Unsafe conditions: No	
Fog: No	Limited Visibility: No	
Ice: No	Lightning: No	Other: No
Equipment icing: No	High Flow: No	
High Wind: No	Darkness: No	

### E. Additional Comments:

Est. Amt. of Debris from Special Operations (Cubic Yards): 0.00  
 (Note: one garbage bag = 50 gallons = 6.0 cubic feet = 0.25 cubic yards)

## Description and Possible Source

### Debris Type

Cans: Yes	Logs: Yes	Clothing/Apparel: No
Glass Bottles: Yes	Wood: No	Sporting Goods: Yes
Tree: Yes	Milk Crate: No	Rubber Material: Yes
Styrofoam: Yes	Condoms: No	Food: Yes
Plastic: Yes	Sanitary Napkin: No	Fish: No
Cardboard: No	Paper: Yes	
Other 1:	Other 5:	
Other 2:	Other 6:	
Other 3:	Other 7:	
Other 4:	Other 8:	

# Floatable Log FL2021-1417

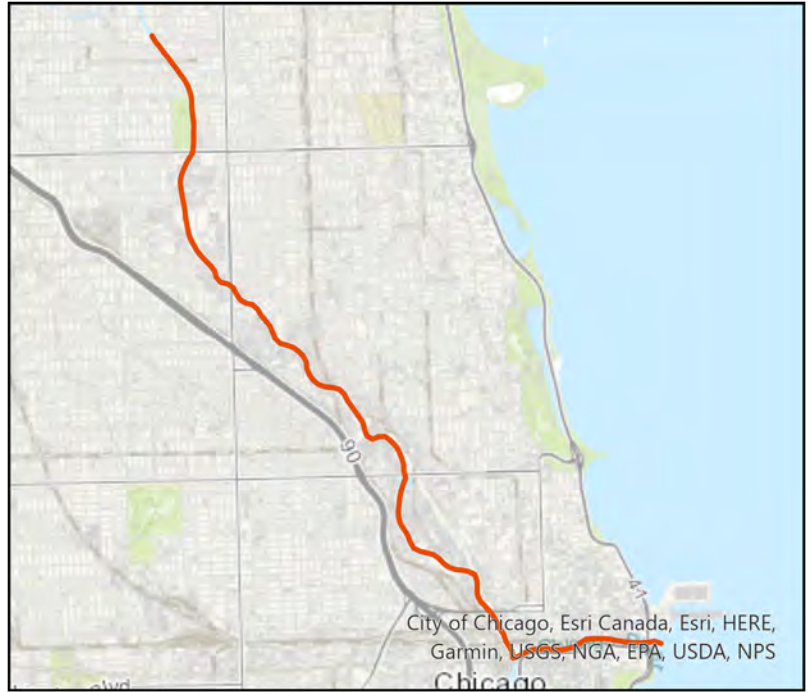
Pilot: camposm@mwrd      Date: 10/13/2021  
Boat: Debris Boat 1 (DB1)      # of Pilots: 1  
# of Hoisters: 1      # of MLAS: 2

## Routine Operations

### Location (Waterways):

- Yes Zone 1: North Branch and North Shore Channel, Kinzie Street to Main Street
- Yes Zone 2: Chicago River and South Branch of the Chicago River, CRCW to Amtrak
- No Zone 3: South Branch Chicago River and South Fork of the SBCR, Amtrak to RAPS
- No Zone 4: Chicago Sanitary & Ship Canal, Damen Avenue to Cal-Sag Junction
- No Zone 5: Cal-Sag Channel and Little Calumet River, Bishop Ford to Cal-Sag Junction
- No Other Zone:

7.00 Est. Amt. of Debris from Routine Operations (Cubic Yards)  
(Note: one garbage bag = 50 gallons = 6.0 cubic feet = 0.25 cubic yards)



## Special Operations (CSO Events)

### Location (Waterways):

- A. Storm Number      (If available at the time of Call out, or TBD and written in after event)
- B. All Clear Issued at:      Date and Time (Call Systems Dispatcher at get official all clear)
- C. Start Time      Date and Time (Must be within 24 hours of the all clear)
- D. Justification for delayed start if not within 24 hours of the all clear:

Mechanical failure: No	Unsafe conditions: No	
Fog: No	Limited Visibility: No	
Ice: No	Lightning: No	Other: No
Equipment icing: No	High Flow: No	
High Wind: No	Darkness: No	

### E. Additional Comments:

Est. Amt. of Debris from Special Operations (Cubic Yards): 0.00  
(Note: one garbage bag = 50 gallons = 6.0 cubic feet = 0.25 cubic yards)

## Description and Possible Source

### Debris Type

Cans: No	Logs: Yes	Clothing/Apparel: No
Glass Bottles: No	Wood: No	Sporting Goods: No
Tree: No	Milk Crate: No	Rubber Material: No
Styrofoam: No	Condoms: No	Food: No
Plastic: No	Sanitary Napkin: No	Fish: No
Cardboard: No	Paper: No	
Other 1:	Other 5:	
Other 2:	Other 6:	
Other 3:	Other 7:	
Other 4:	Other 8:	



# Floatable Log FL2021-1415

Pilot: vonheimburgk@mwr.org Date: 10/13/2021

Boat: Skimmer Boat 2 (SB2) # of Pilots: 1

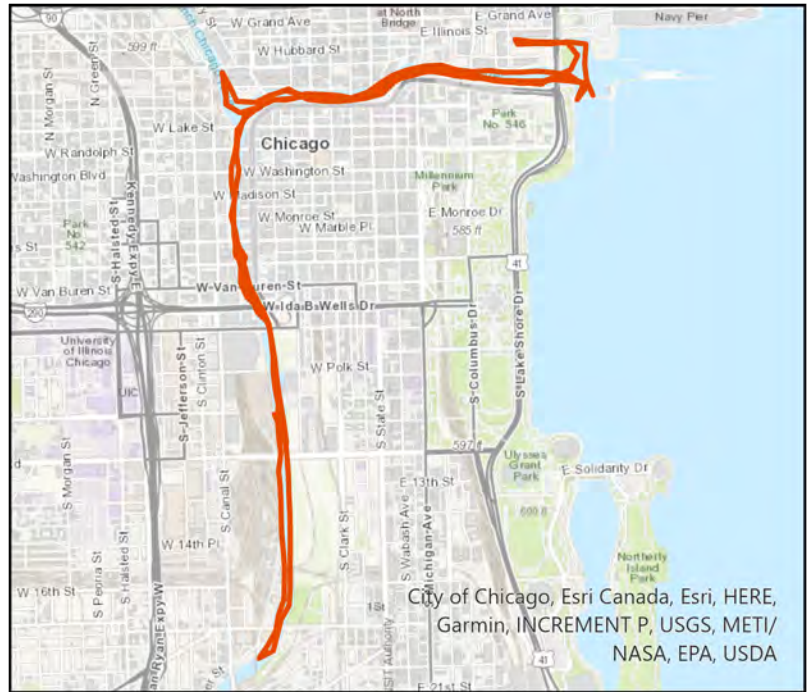
# of Hoisters: 0 # of MLAS: 0

## Routine Operations

Location (Waterways):

- No Zone 1: North Branch and North Shore Channel, Kinzie Street to Main Street
- Yes Zone 2: Chicago River and South Branch of the Chicago River, CRCW to Amtrak
- No Zone 3: South Branch Chicago River and South Fork of the SBCR, Amtrak to RAPS
- No Zone 4: Chicago Sanitary & Ship Canal, Damen Avenue to Cal-Sag Junction
- No Zone 5: Cal-Sag Channel and Little Calumet River, Bishop Ford to Cal-Sag Junction
- No Other Zone:

1.50 Est. Amt. of Debris from Routine Operations (Cubic Yards)  
 (Note: one garbage bag = 50 gallons = 6.0 cubic feet = 0.25 cubic yards)



## Special Operations (CSO Events)

Location (Waterways):

- A. Storm Number (If available at the time of Call out, or TBD and written in after event)
- B. All Clear Issued at: Date and Time (Call Systems Dispatcher at get official all clear)
- C. Start Time Date and Time (Must be within 24 hours of the all clear)
- D. Justification for delayed start if not within 24 hours of the all clear:

Mechanical failure: No	Unsafe conditions: No	
Fog: No	Limited Visibility: No	
Ice: No	Lightning: No	Other: No
Equipment icing: No	High Flow: No	
High Wind: No	Darkness: No	

E. Additional Comments:

Est. Amt. of Debris from Special Operations (Cubic Yards): 0.00  
 (Note: one garbage bag = 50 gallons = 6.0 cubic feet = 0.25 cubic yards)

## Description and Possible Source

Debris Type

Cans: Yes	Logs: Yes	Clothing/Apparel: No
Glass Bottles: Yes	Wood: Yes	Sporting Goods: Yes
Tree: Yes	Milk Crate: No	Rubber Material: Yes
Styrofoam: Yes	Condoms: Yes	Food: Yes
Plastic: Yes	Sanitary Napkin: Yes	Fish: No
Cardboard: No	Paper: Yes	
Other 1:	Other 5:	
Other 2:	Other 6:	
Other 3:	Other 7:	
Other 4:	Other 8:	

# Floatable Log FL2021-1420

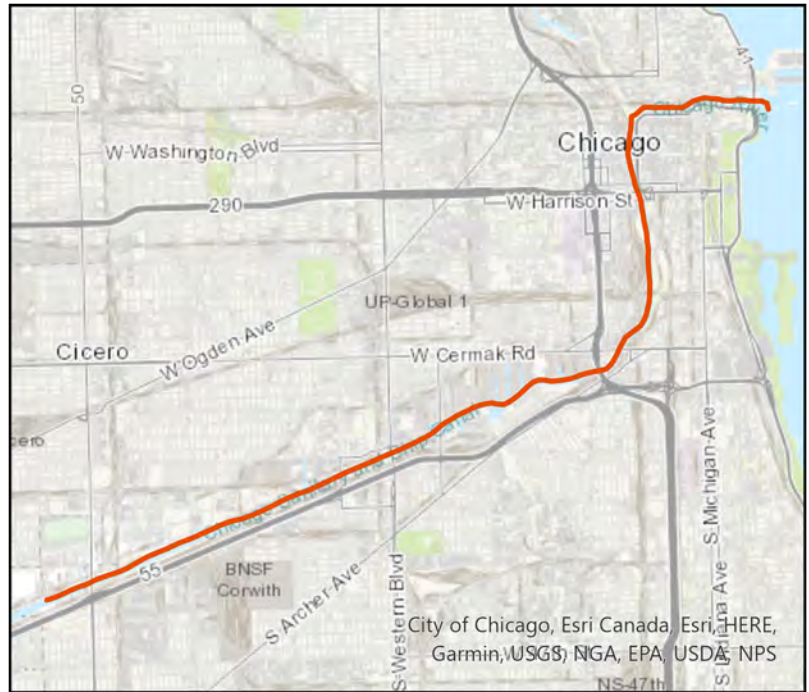
Pilot: camposm@mwrd      Date: 10/14/2021  
Boat: Debris Boat 1 (DB1)      # of Pilots: 1  
# of Hoisters: 1      # of MLAS: 2

## Routine Operations

### Location (Waterways):

- No Zone 1: North Branch and North Shore Channel, Kinzie Street to Main Street
- Yes Zone 2: Chicago River and South Branch of the Chicago River, CRCW to Amtrak
- Yes Zone 3: South Branch Chicago River and South Fork of the SBCR, Amtrak to RAPS
- Yes Zone 4: Chicago Sanitary & Ship Canal, Damen Avenue to Cal-Sag Junction
- No Zone 5: Cal-Sag Channel and Little Calumet River, Bishop Ford to Cal-Sag Junction
- No Other Zone:

0.00 Est. Amt. of Debris from Routine Operations (Cubic Yards)  
(Note: one garbage bag = 50 gallons = 6.0 cubic feet = 0.25 cubic yards)



## Special Operations (CSO Events)

### Location (Waterways):

- A. Storm Number (If available at the time of Call out, or TBD and written in after event)
- B. All Clear Issued at: Date and Time (Call Systems Dispatcher at get official all clear)
- C. Start Time Date and Time (Must be within 24 hours of the all clear)
- D. Justification for delayed start if not within 24 hours of the all clear:

Mechanical failure: No	Unsafe conditions: No	
Fog: No	Limited Visibility: No	
Ice: No	Lightning: No	Other: No
Equipment icing: No	High Flow: No	
High Wind: No	Darkness: No	

### E. Additional Comments:

Est. Amt. of Debris from Special Operations (Cubic Yards): 0.00  
(Note: one garbage bag = 50 gallons = 6.0 cubic feet = 0.25 cubic yards)

## Description and Possible Source

### Debris Type

Cans: No	Logs: No	Clothing/Apparel: No
Glass Bottles: No	Wood: No	Sporting Goods: No
Tree: No	Milk Crate: No	Rubber Material: No
Styrofoam: No	Condoms: No	Food: No
Plastic: No	Sanitary Napkin: No	Fish: No
Cardboard: No	Paper: No	
Other 1:	Other 5:	
Other 2:	Other 6:	
Other 3:	Other 7:	
Other 4:	Other 8:	

# Floatable Log FL2021-1419

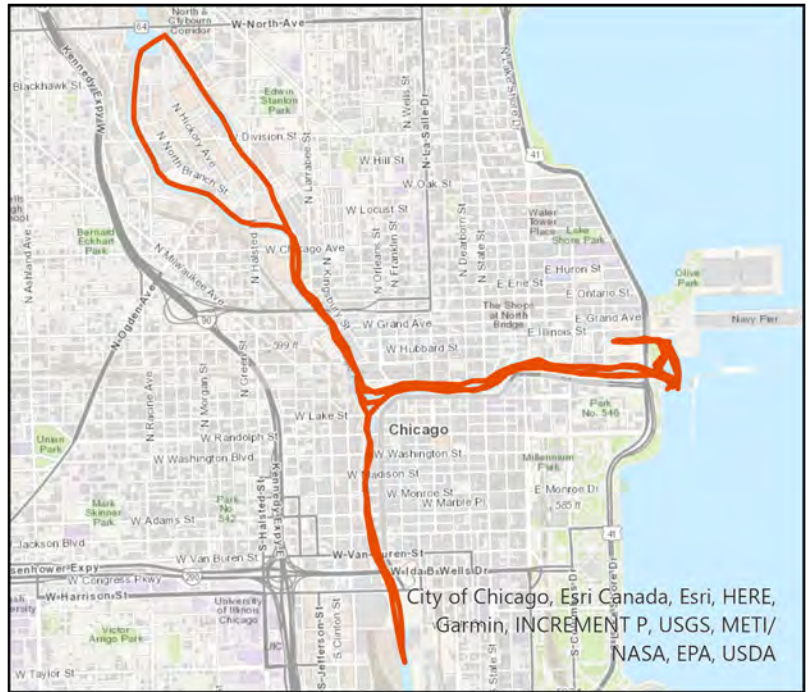
Pilot: Patelk6@mwrdr.org      Date: 10/14/2021  
 Boat: Skimmer Boat 1 (SB1)      # of Pilots: 1  
 # of Hoisters: 0      # of MLAS: 1

## Routine Operations

### Location (Waterways):

- Yes Zone 1: North Branch and North Shore Channel, Kinzie Street to Main Street
- Yes Zone 2: Chicago River and South Branch of the Chicago River, CRCW to Amtrak
- No Zone 3: South Branch Chicago River and South Fork of the SBCR, Amtrak to RAPS
- No Zone 4: Chicago Sanitary & Ship Canal, Damen Avenue to Cal-Sag Junction
- No Zone 5: Cal-Sag Channel and Little Calumet River, Bishop Ford to Cal-Sag Junction
- No Other Zone:

1.50 Est. Amt. of Debris from Routine Operations (Cubic Yards)  
 (Note: one garbage bag = 50 gallons = 6.0 cubic feet = 0.25 cubic yards)



## Special Operations (CSO Events)

### Location (Waterways):

- A. Storm Number (If available at the time of Call out, or TBD and written in after event)
- B. All Clear Issued at: Date and Time (Call Systems Dispatcher at get official all clear)
- C. Start Time Date and Time (Must be within 24 hours of the all clear)
- D. Justification for delayed start if not within 24 hours of the all clear:

Mechanical failure: No	Unsafe conditions: No	
Fog: No	Limited Visibility: No	
Ice: No	Lightning: No	Other: No
Equipment icing: No	High Flow: No	
High Wind: No	Darkness: No	

### E. Additional Comments:

Est. Amt. of Debris from Special Operations (Cubic Yards): 0.00  
 (Note: one garbage bag = 50 gallons = 6.0 cubic feet = 0.25 cubic yards)

## Description and Possible Source

### Debris Type

Cans: Yes	Logs: Yes	Clothing/Apparel: No
Glass Bottles: Yes	Wood: No	Sporting Goods: Yes
Tree: Yes	Milk Crate: No	Rubber Material: Yes
Styrofoam: Yes	Condoms: No	Food: Yes
Plastic: Yes	Sanitary Napkin: No	Fish: No
Cardboard: No	Paper: Yes	
Other 1:	Other 5:	
Other 2:	Other 6:	
Other 3:	Other 7:	
Other 4:	Other 8:	



# Floatable Log FL2021-1418

Pilot: vonheimburgk@mwr.org Date: 10/14/2021

Boat: Skimmer Boat 2 (SB2) # of Pilots: 1

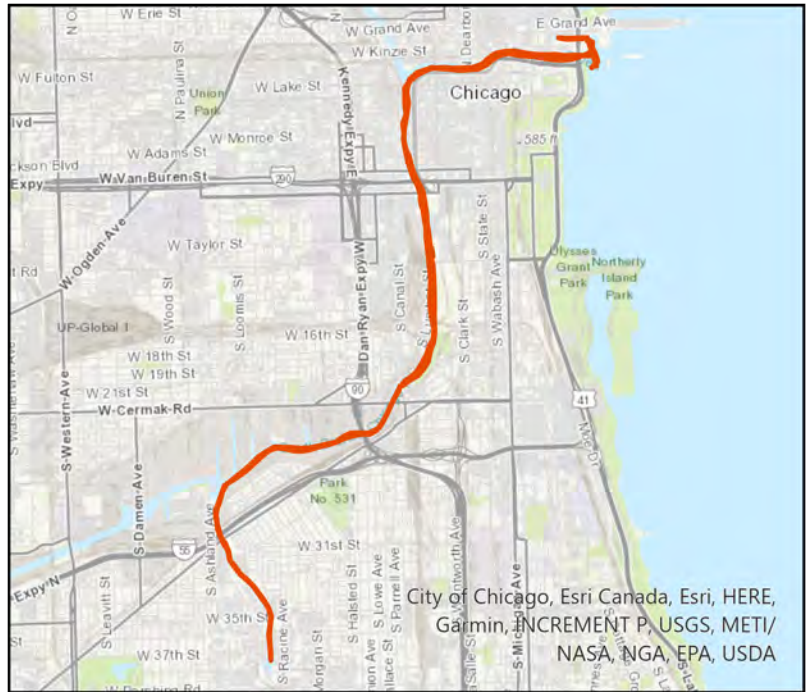
# of Hoisters: 0 # of MLAS: 1

## Routine Operations

### Location (Waterways):

- No Zone 1: North Branch and North Shore Channel, Kinzie Street to Main Street
- Yes Zone 2: Chicago River and South Branch of the Chicago River, CRCW to Amtrak
- Yes Zone 3: South Branch Chicago River and South Fork of the SBCR, Amtrak to RAPS
- No Zone 4: Chicago Sanitary & Ship Canal, Damen Avenue to Cal-Sag Junction
- No Zone 5: Cal-Sag Channel and Little Calumet River, Bishop Ford to Cal-Sag Junction
- No Other Zone:

0.25 Est. Amt. of Debris from Routine Operations (Cubic Yards)  
 (Note: one garbage bag = 50 gallons = 6.0 cubic feet = 0.25 cubic yards)



## Special Operations (CSO Events)

### Location (Waterways):

- A. Storm Number (If available at the time of Call out, or TBD and written in after event)
- B. All Clear Issued at: Date and Time (Call Systems Dispatcher at get official all clear)
- C. Start Time Date and Time (Must be within 24 hours of the all clear)
- D. Justification for delayed start if not within 24 hours of the all clear:

Mechanical failure: No	Unsafe conditions: No	
Fog: No	Limited Visibility: No	
Ice: No	Lightning: No	Other: No
Equipment icing: No	High Flow: No	
High Wind: No	Darkness: No	

### E. Additional Comments:

Est. Amt. of Debris from Special Operations (Cubic Yards): 0.00  
 (Note: one garbage bag = 50 gallons = 6.0 cubic feet = 0.25 cubic yards)

## Description and Possible Source

### Debris Type

Cans: Yes	Logs: Yes	Clothing/Apparel: No
Glass Bottles: Yes	Wood: No	Sporting Goods: Yes
Tree: Yes	Milk Crate: No	Rubber Material: Yes
Styrofoam: Yes	Condoms: Yes	Food: Yes
Plastic: Yes	Sanitary Napkin: Yes	Fish: No
Cardboard: No	Paper: Yes	
Other 1:	Other 5:	
Other 2:	Other 6:	
Other 3:	Other 7:	
Other 4:	Other 8:	

# Floatable Log FL2021-1422

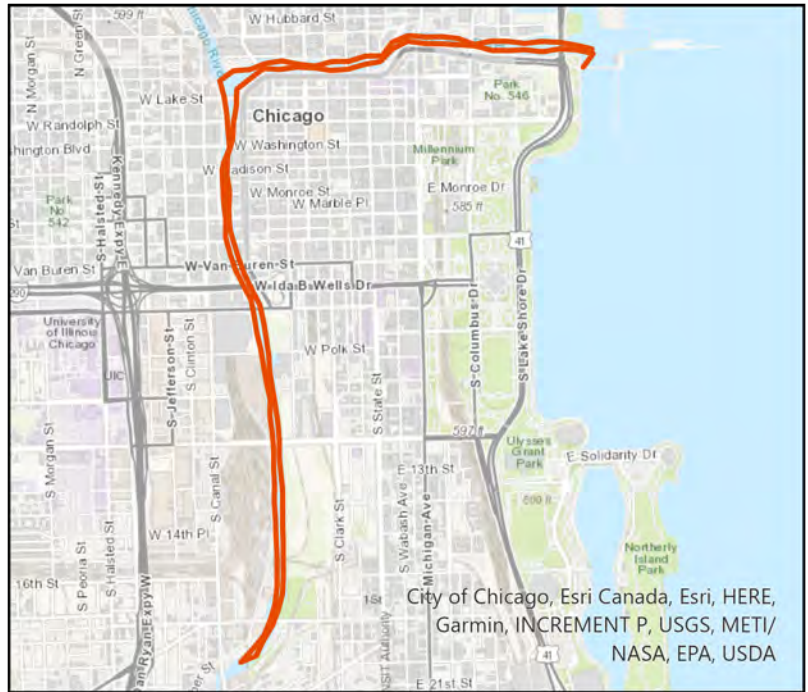
Pilot: Patelk6@mwrdr.org      Date: 10/15/2021  
 Boat: Skimmer Boat 1 (SB1)      # of Pilots: 1  
 # of Hoisters: 0      # of MLAS: 1

## Routine Operations

### Location (Waterways):

- No Zone 1: North Branch and North Shore Channel, Kinzie Street to Main Street
- Yes Zone 2: Chicago River and South Branch of the Chicago River, CRCW to Amtrak
- No Zone 3: South Branch Chicago River and South Fork of the SBCR, Amtrak to RAPS
- No Zone 4: Chicago Sanitary & Ship Canal, Damen Avenue to Cal-Sag Junction
- No Zone 5: Cal-Sag Channel and Little Calumet River, Bishop Ford to Cal-Sag Junction
- No Other Zone:

0.50 Est. Amt. of Debris from Routine Operations (Cubic Yards)  
 (Note: one garbage bag = 50 gallons = 6.0 cubic feet = 0.25 cubic yards)



## Special Operations (CSO Events)

### Location (Waterways):

- A. Storm Number (If available at the time of Call out, or TBD and written in after event)
- B. All Clear Issued at: Date and Time (Call Systems Dispatcher at get official all clear)
- C. Start Time Date and Time (Must be within 24 hours of the all clear)
- D. Justification for delayed start if not within 24 hours of the all clear:

Mechanical failure: No	Unsafe conditions: No	
Fog: No	Limited Visibility: No	
Ice: No	Lightning: No	Other: No
Equipment icing: No	High Flow: No	
High Wind: No	Darkness: No	

### E. Additional Comments:

Est. Amt. of Debris from Special Operations (Cubic Yards): 0.00  
 (Note: one garbage bag = 50 gallons = 6.0 cubic feet = 0.25 cubic yards)

## Description and Possible Source

### Debris Type

Cans: Yes	Logs: No	Clothing/Apparel: No
Glass Bottles: No	Wood: No	Sporting Goods: No
Tree: Yes	Milk Crate: No	Rubber Material: No
Styrofoam: Yes	Condoms: No	Food: No
Plastic: Yes	Sanitary Napkin: No	Fish: No
Cardboard: No	Paper: No	
Other 1: plastic roadblock	Other 5:	
Other 2:	Other 6:	
Other 3:	Other 7:	
Other 4:	Other 8:	

# Floatable Log FL2021-1423

Pilot: vonheimburgk@mwrld.org Date: 10/15/2021

Boat: Skimmer Boat 2 (SB2) # of Pilots: 1

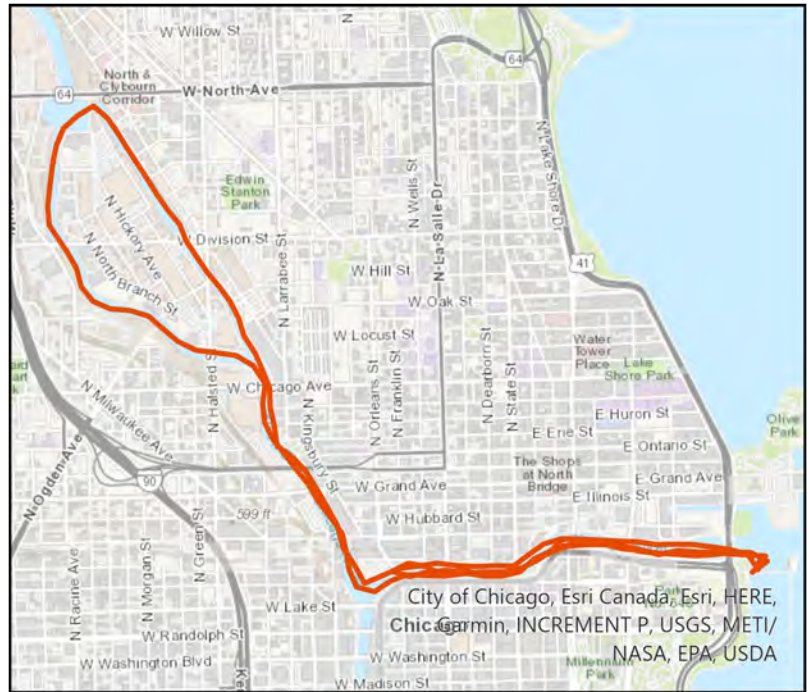
# of Hoisters: 0 # of MLAS: 1

## Routine Operations

Location (Waterways):

- Yes Zone 1: North Branch and North Shore Channel, Kinzie Street to Main Street
- Yes Zone 2: Chicago River and South Branch of the Chicago River, CRCW to Amtrak
- No Zone 3: South Branch Chicago River and South Fork of the SBCR, Amtrak to RAPS
- No Zone 4: Chicago Sanitary & Ship Canal, Damen Avenue to Cal-Sag Junction
- No Zone 5: Cal-Sag Channel and Little Calumet River, Bishop Ford to Cal-Sag Junction
- No Other Zone:

0.25 Est. Amt. of Debris from Routine Operations (Cubic Yards)  
 (Note: one garbage bag = 50 gallons = 6.0 cubic feet = 0.25 cubic yards)



## Special Operations (CSO Events)

Location (Waterways):

- A. Storm Number (If available at the time of Call out, or TBD and written in after event)
- B. All Clear Issued at: Date and Time (Call Systems Dispatcher at get official all clear)
- C. Start Time Date and Time (Must be within 24 hours of the all clear)
- D. Justification for delayed start if not within 24 hours of the all clear:

Mechanical failure: No	Unsafe conditions: No	
Fog: No	Limited Visibility: No	
Ice: No	Lightning: No	Other: No
Equipment icing: No	High Flow: No	
High Wind: No	Darkness: No	

E. Additional Comments:

Est. Amt. of Debris from Special Operations (Cubic Yards): 0.00  
 (Note: one garbage bag = 50 gallons = 6.0 cubic feet = 0.25 cubic yards)

## Description and Possible Source

Debris Type

Cans: Yes	Logs: No	Clothing/Apparel: No
Glass Bottles: Yes	Wood: No	Sporting Goods: Yes
Tree: Yes	Milk Crate: No	Rubber Material: Yes
Styrofoam: Yes	Condoms: Yes	Food: Yes
Plastic: Yes	Sanitary Napkin: Yes	Fish: No
Cardboard: No	Paper: Yes	
Other 1:	Other 5:	
Other 2:	Other 6:	
Other 3:	Other 7:	
Other 4:	Other 8:	



# Floatable Log FL2021-1426

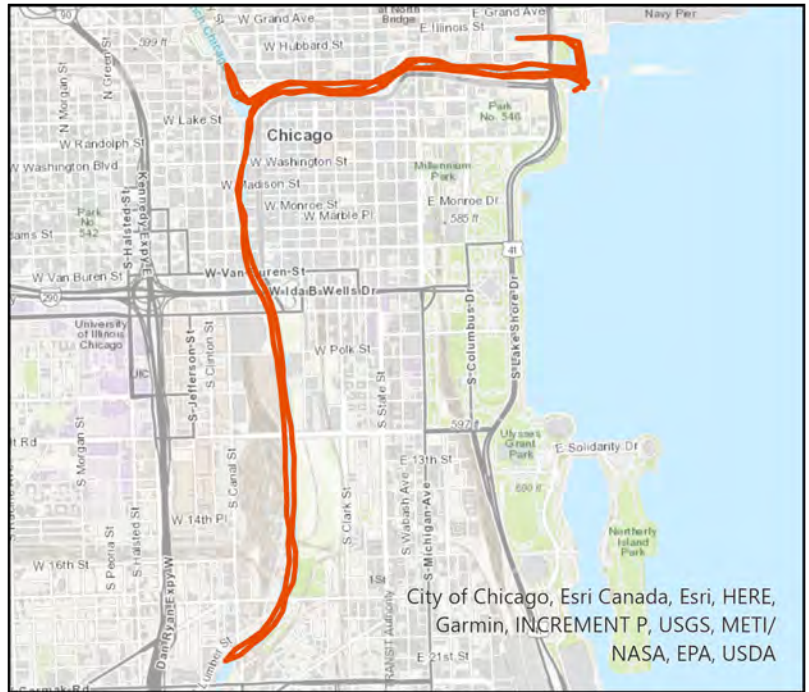
Pilot: Patelk6@mwrdr.org      Date: 10/18/2021  
 Boat: Skimmer Boat 1 (SB1)      # of Pilots: 1  
 # of Hoisters: 0      # of MLAS: 1

## Routine Operations

Location (Waterways):

- No Zone 1: North Branch and North Shore Channel, Kinzie Street to Main Street
- Yes Zone 2: Chicago River and South Branch of the Chicago River, CRCW to Amtrak
- No Zone 3: South Branch Chicago River and South Fork of the SBCR, Amtrak to RAPS
- No Zone 4: Chicago Sanitary & Ship Canal, Damen Avenue to Cal-Sag Junction
- No Zone 5: Cal-Sag Channel and Little Calumet River, Bishop Ford to Cal-Sag Junction
- No Other Zone:

1.00 Est. Amt. of Debris from Routine Operations (Cubic Yards)  
 (Note: one garbage bag = 50 gallons = 6.0 cubic feet = 0.25 cubic yards)



## Special Operations (CSO Events)

Location (Waterways):

- A. Storm Number      (If available at the time of Call out, or TBD and written in after event)
- B. All Clear Issued at:      Date and Time (Call Systems Dispatcher at get official all clear)
- C. Start Time      Date and Time (Must be within 24 hours of the all clear)
- D. Justification for delayed start if not within 24 hours of the all clear:

Mechanical failure: No	Unsafe conditions: No	
Fog: No	Limited Visibility: No	
Ice: No	Lightning: No	Other: No
Equipment icing: No	High Flow: No	
High Wind: No	Darkness: No	

E. Additional Comments:

Est. Amt. of Debris from Special Operations (Cubic Yards): 0.00  
 (Note: one garbage bag = 50 gallons = 6.0 cubic feet = 0.25 cubic yards)

## Description and Possible Source

Debris Type

Cans: Yes	Logs: Yes	Clothing/Apparel: No
Glass Bottles: Yes	Wood: No	Sporting Goods: Yes
Tree: Yes	Milk Crate: No	Rubber Material: Yes
Styrofoam: Yes	Condoms: No	Food: Yes
Plastic: Yes	Sanitary Napkin: No	Fish: No
Cardboard: No	Paper: Yes	
Other 1:	Other 5:	
Other 2:	Other 6:	
Other 3:	Other 7:	
Other 4:	Other 8:	

# Floatable Log FL2021-1425

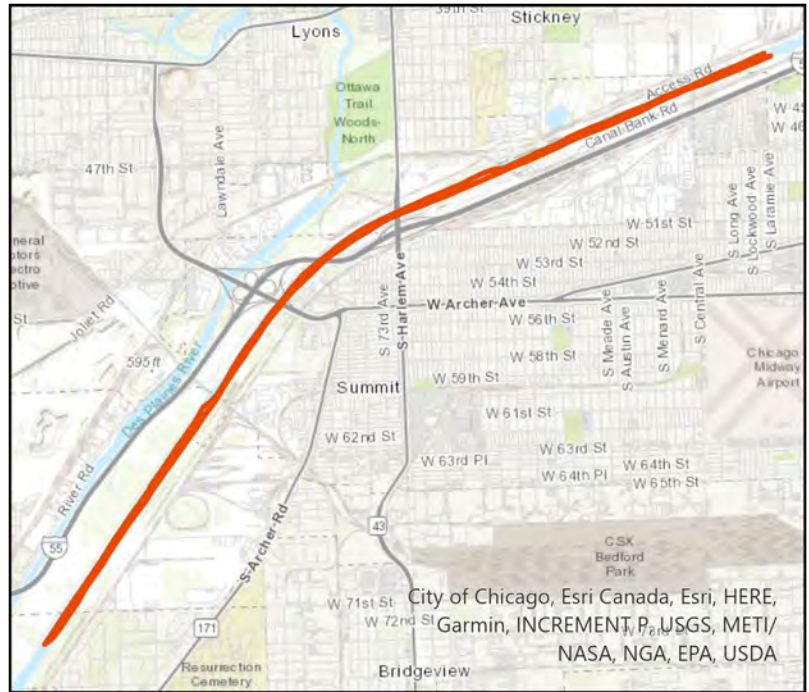
Pilot: camposm@mwrd      Date: 10/18/2021  
 Boat: Debris Boat 1 (DB1)      # of Pilots: 1  
 # of Hoisters: 1      # of MLAS: 2

## Routine Operations

### Location (Waterways):

- No Zone 1: North Branch and North Shore Channel, Kinzie Street to Main Street
- No Zone 2: Chicago River and South Branch of the Chicago River, CRCW to Amtrak
- No Zone 3: South Branch Chicago River and South Fork of the SBCR, Amtrak to RAPS
- Yes Zone 4: Chicago Sanitary & Ship Canal, Damen Avenue to Cal-Sag Junction
- No Zone 5: Cal-Sag Channel and Little Calumet River, Bishop Ford to Cal-Sag Junction
- No Other Zone:

10.0 Est. Amt. of Debris from Routine Operations (Cubic Yards)  
 (Note: one garbage bag = 50 gallons = 6.0 cubic feet = 0.25 cubic yards)



## Special Operations (CSO Events)

### Location (Waterways):

- A. Storm Number (If available at the time of Call out, or TBD and written in after event)
- B. All Clear Issued at: Date and Time (Call Systems Dispatcher at get official all clear)
- C. Start Time Date and Time (Must be within 24 hours of the all clear)
- D. Justification for delayed start if not within 24 hours of the all clear:

Mechanical failure: No	Unsafe conditions: No	
Fog: No	Limited Visibility: No	
Ice: No	Lightning: No	Other: No
Equipment icing: No	High Flow: No	
High Wind: No	Darkness: No	

### E. Additional Comments:

Est. Amt. of Debris from Special Operations (Cubic Yards): 0.00  
 (Note: one garbage bag = 50 gallons = 6.0 cubic feet = 0.25 cubic yards)

## Description and Possible Source

### Debris Type

Cans: No	Logs: Yes	Clothing/Apparel: No
Glass Bottles: No	Wood: No	Sporting Goods: No
Tree: No	Milk Crate: No	Rubber Material: No
Styrofoam: No	Condoms: No	Food: No
Plastic: No	Sanitary Napkin: No	Fish: No
Cardboard: No	Paper: No	
Other 1:	Other 5:	
Other 2:	Other 6:	
Other 3:	Other 7:	
Other 4:	Other 8:	

# Floatable Log FL2021-1424

Pilot: vonheimburgk@mwrdr.org Date: 10/18/2021

Boat: Pontoon Boat 3 (PB3) # of Pilots: 1

# of Hoisters: 0 # of MLAS: 1

## Routine Operations

Location (Waterways):

Yes Zone 1: North Branch and North Shore Channel, Kinzie Street to Main Street

Yes Zone 2: Chicago River and South Branch of the Chicago River, CRCW to Amtrak

No Zone 3: South Branch Chicago River and South Fork of the SBCR, Amtrak to RAPS

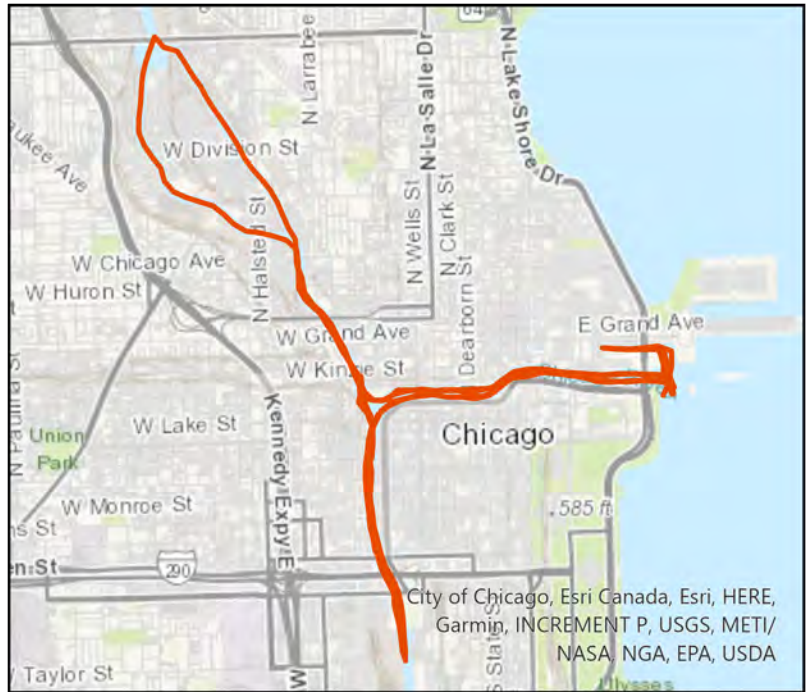
No Zone 4: Chicago Sanitary & Ship Canal, Damen Avenue to Cal-Sag Junction

No Zone 5: Cal-Sag Channel and Little Calumet River, Bishop Ford to Cal-Sag Junction

No Other Zone:

2.50 Est. Amt. of Debris from Routine Operations (Cubic Yards)

(Note: one garbage bag = 50 gallons = 6.0 cubic feet = 0.25 cubic yards)



## Special Operations (CSO Events)

Location (Waterways):

A. Storm Number (If available at the time of Call out, or TBD and written in after event)

B. All Clear Issued at: Date and Time (Call Systems Dispatcher at get official all clear)

C. Start Time Date and Time (Must be within 24 hours of the all clear)

D. Justification for delayed start if not within 24 hours of the all clear:

Mechanical failure: No	Unsafe conditions: No	
Fog: No	Limited Visibility: No	
Ice: No	Lightning: No	Other: No
Equipment icing: No	High Flow: No	
High Wind: No	Darkness: No	

E. Additional Comments:

Est. Amt. of Debris from Special Operations (Cubic Yards): 0.00

(Note: one garbage bag = 50 gallons = 6.0 cubic feet = 0.25 cubic yards)

## Description and Possible Source

Debris Type

Cans: No	Logs: Yes	Clothing/Apparel: No
Glass Bottles: No	Wood: No	Sporting Goods: No
Tree: Yes	Milk Crate: No	Rubber Material: No
Styrofoam: Yes	Condoms: No	Food: No
Plastic: Yes	Sanitary Napkin: No	Fish: No
Cardboard: No	Paper: No	
Other 1:	Other 5:	
Other 2:	Other 6:	
Other 3:	Other 7:	
Other 4:	Other 8:	



# Floatable Log FL2021-1428

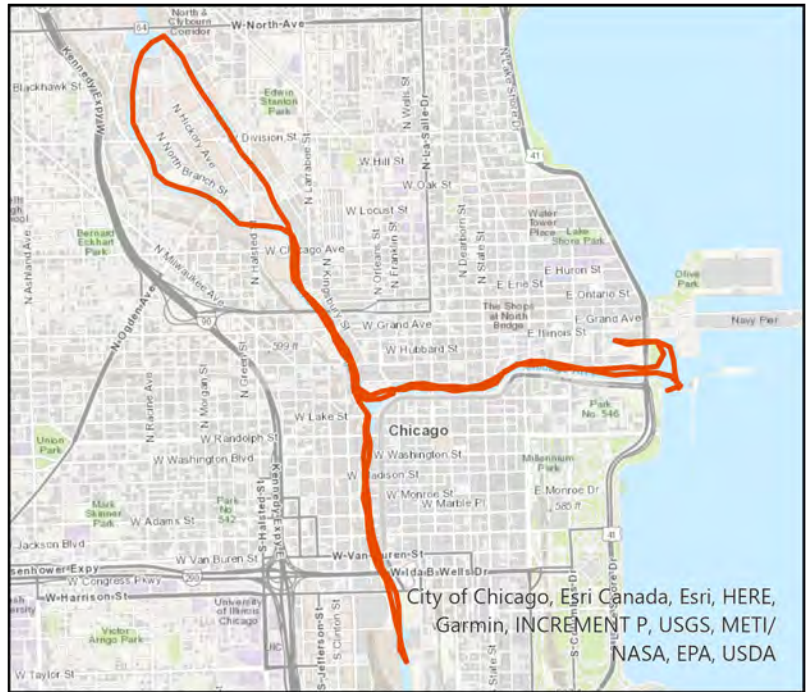
Pilot: Patelk6@mwrdr.org      Date: 10/19/2021  
 Boat: Skimmer Boat 1 (SB1)      # of Pilots: 1  
 # of Hoisters: 0      # of MLAS: 1

## Routine Operations

### Location (Waterways):

- Yes Zone 1: North Branch and North Shore Channel, Kinzie Street to Main Street
- Yes Zone 2: Chicago River and South Branch of the Chicago River, CRCW to Amtrak
- No Zone 3: South Branch Chicago River and South Fork of the SBCR, Amtrak to RAPS
- No Zone 4: Chicago Sanitary & Ship Canal, Damen Avenue to Cal-Sag Junction
- No Zone 5: Cal-Sag Channel and Little Calumet River, Bishop Ford to Cal-Sag Junction
- No Other Zone:

1.00 Est. Amt. of Debris from Routine Operations (Cubic Yards)  
 (Note: one garbage bag = 50 gallons = 6.0 cubic feet = 0.25 cubic yards)



## Special Operations (CSO Events)

### Location (Waterways):

- A. Storm Number (If available at the time of Call out, or TBD and written in after event)
- B. All Clear Issued at: Date and Time (Call Systems Dispatcher at get official all clear)
- C. Start Time Date and Time (Must be within 24 hours of the all clear)
- D. Justification for delayed start if not within 24 hours of the all clear:

Mechanical failure: No	Unsafe conditions: No	
Fog: No	Limited Visibility: No	
Ice: No	Lightning: No	Other: No
Equipment icing: No	High Flow: No	
High Wind: No	Darkness: No	

### E. Additional Comments:

Est. Amt. of Debris from Special Operations (Cubic Yards): 0.00  
 (Note: one garbage bag = 50 gallons = 6.0 cubic feet = 0.25 cubic yards)

## Description and Possible Source

### Debris Type

Cans: Yes	Logs: Yes	Clothing/Apparel: No
Glass Bottles: Yes	Wood: No	Sporting Goods: Yes
Tree: Yes	Milk Crate: No	Rubber Material: Yes
Styrofoam: Yes	Condoms: No	Food: Yes
Plastic: Yes	Sanitary Napkin: No	Fish: No
Cardboard: No	Paper: Yes	
Other 1:	Other 5:	
Other 2:	Other 6:	
Other 3:	Other 7:	
Other 4:	Other 8:	



# Floatable Log FL2021-1429

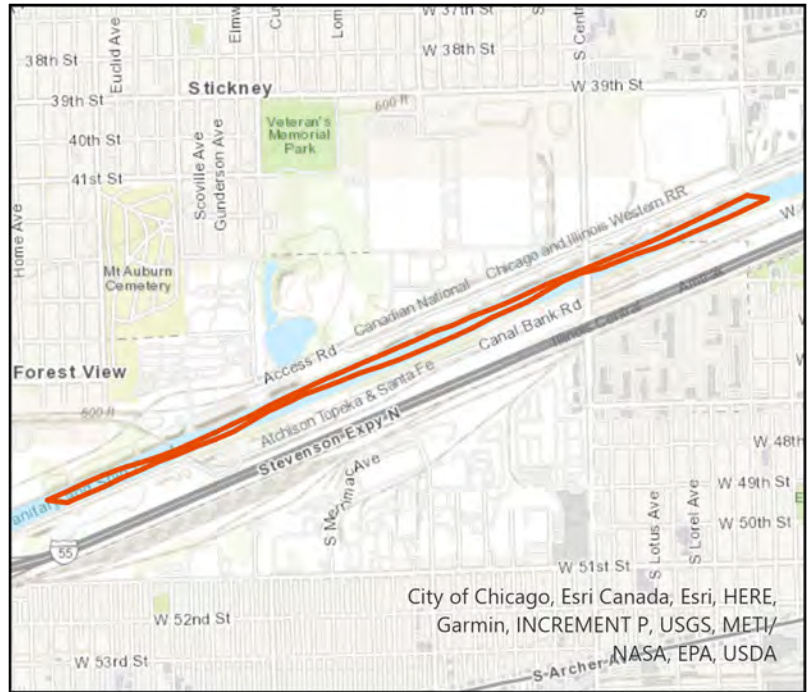
Pilot: camposm@mwrd      Date: 10/19/2021  
 Boat: Debris Boat 1 (DB1)      # of Pilots: 1  
 # of Hoisters: 1      # of MLAS: 2

## Routine Operations

### Location (Waterways):

- No Zone 1: North Branch and North Shore Channel, Kinzie Street to Main Street
- No Zone 2: Chicago River and South Branch of the Chicago River, CRCW to Amtrak
- No Zone 3: South Branch Chicago River and South Fork of the SBCR, Amtrak to RAPS
- Yes Zone 4: Chicago Sanitary & Ship Canal, Damen Avenue to Cal-Sag Junction
- No Zone 5: Cal-Sag Channel and Little Calumet River, Bishop Ford to Cal-Sag Junction
- No Other Zone:

5.00 Est. Amt. of Debris from Routine Operations (Cubic Yards)  
 (Note: one garbage bag = 50 gallons = 6.0 cubic feet = 0.25 cubic yards)



## Special Operations (CSO Events)

### Location (Waterways):

- A. Storm Number      (If available at the time of Call out, or TBD and written in after event)
- B. All Clear Issued at:      Date and Time (Call Systems Dispatcher at get official all clear)
- C. Start Time      Date and Time (Must be within 24 hours of the all clear)
- D. Justification for delayed start if not within 24 hours of the all clear:

Mechanical failure: No	Unsafe conditions: No	
Fog: No	Limited Visibility: No	
Ice: No	Lightning: No	Other: No
Equipment icing: No	High Flow: No	
High Wind: No	Darkness: No	

### E. Additional Comments:

Est. Amt. of Debris from Special Operations (Cubic Yards): 0.00  
 (Note: one garbage bag = 50 gallons = 6.0 cubic feet = 0.25 cubic yards)

## Description and Possible Source

### Debris Type

Cans: No	Logs: Yes	Clothing/Apparel: No
Glass Bottles: No	Wood: No	Sporting Goods: No
Tree: No	Milk Crate: No	Rubber Material: No
Styrofoam: No	Condoms: No	Food: No
Plastic: No	Sanitary Napkin: No	Fish: No
Cardboard: No	Paper: No	
Other 1:	Other 5:	
Other 2:	Other 6:	
Other 3:	Other 7:	
Other 4:	Other 8:	



# Floatable Log FL2021-1431

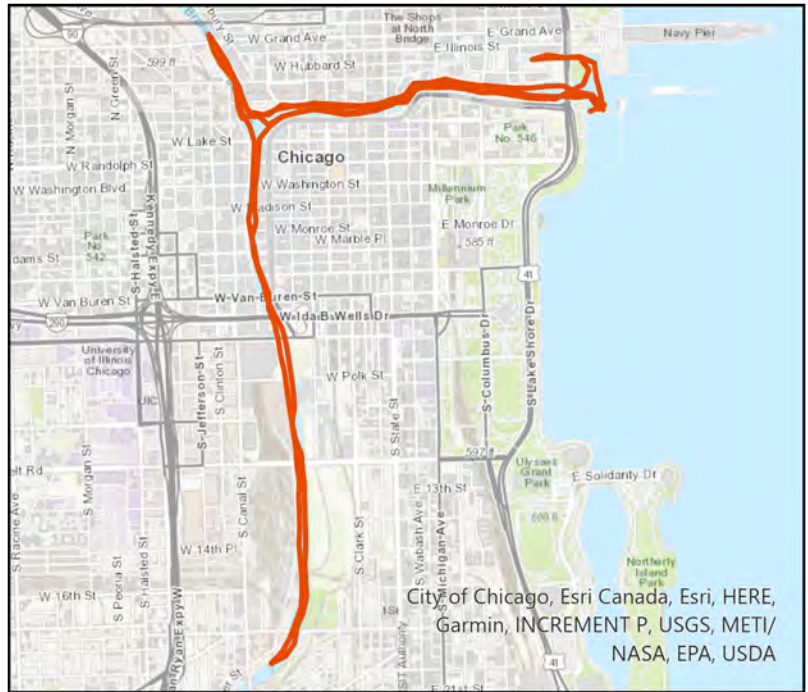
Pilot: Patelk6@mwrdr.org      Date: 10/20/2021  
 Boat: Skimmer Boat 1 (SB1)      # of Pilots: 1  
 # of Hoisters: 0      # of MLAS: 1

## Routine Operations

### Location (Waterways):

- Yes Zone 1: North Branch and North Shore Channel, Kinzie Street to Main Street
- Yes Zone 2: Chicago River and South Branch of the Chicago River, CRCW to Amtrak
- No Zone 3: South Branch Chicago River and South Fork of the SBCR, Amtrak to RAPS
- No Zone 4: Chicago Sanitary & Ship Canal, Damen Avenue to Cal-Sag Junction
- No Zone 5: Cal-Sag Channel and Little Calumet River, Bishop Ford to Cal-Sag Junction
- No Other Zone:

0.25 Est. Amt. of Debris from Routine Operations (Cubic Yards)  
 (Note: one garbage bag = 50 gallons = 6.0 cubic feet = 0.25 cubic yards)



## Special Operations (CSO Events)

### Location (Waterways):

- A. Storm Number (If available at the time of Call out, or TBD and written in after event)
- B. All Clear Issued at: Date and Time (Call Systems Dispatcher at get official all clear)
- C. Start Time Date and Time (Must be within 24 hours of the all clear)
- D. Justification for delayed start if not within 24 hours of the all clear:

Mechanical failure: No	Unsafe conditions: No	
Fog: No	Limited Visibility: No	
Ice: No	Lightning: No	Other: No
Equipment icing: No	High Flow: No	
High Wind: No	Darkness: No	

### E. Additional Comments:

Est. Amt. of Debris from Special Operations (Cubic Yards): 0.00  
 (Note: one garbage bag = 50 gallons = 6.0 cubic feet = 0.25 cubic yards)

## Description and Possible Source

### Debris Type

Cans: Yes	Logs: Yes	Clothing/Apparel: No
Glass Bottles: Yes	Wood: No	Sporting Goods: No
Tree: No	Milk Crate: No	Rubber Material: No
Styrofoam: Yes	Condoms: No	Food: Yes
Plastic: Yes	Sanitary Napkin: No	Fish: No
Cardboard: No	Paper: No	
Other 1:	Other 5:	
Other 2:	Other 6:	
Other 3:	Other 7:	
Other 4:	Other 8:	



# Floatable Log FL2021-1432

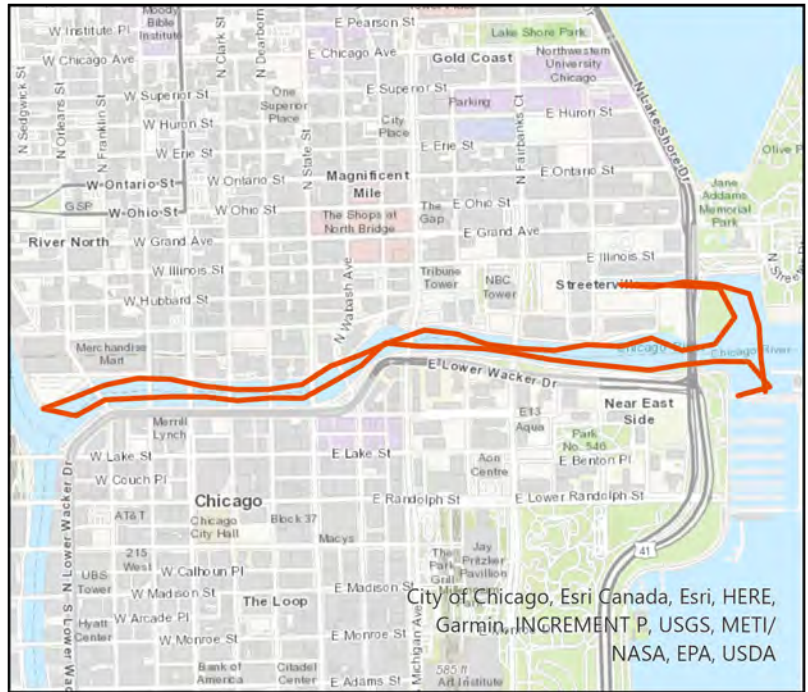
Pilot: Patelk6@mwrdr.org      Date: 10/21/2021  
 Boat: Skimmer Boat 1 (SB1)      # of Pilots: 1  
 # of Hoisters: 0      # of MLAS: 1

## Routine Operations

### Location (Waterways):

- No Zone 1: North Branch and North Shore Channel, Kinzie Street to Main Street
- Yes Zone 2: Chicago River and South Branch of the Chicago River, CRCW to Amtrak
- No Zone 3: South Branch Chicago River and South Fork of the SBCR, Amtrak to RAPS
- No Zone 4: Chicago Sanitary & Ship Canal, Damen Avenue to Cal-Sag Junction
- No Zone 5: Cal-Sag Channel and Little Calumet River, Bishop Ford to Cal-Sag Junction
- No Other Zone:

0.10 Est. Amt. of Debris from Routine Operations (Cubic Yards)  
 (Note: one garbage bag = 50 gallons = 6.0 cubic feet = 0.25 cubic yards)



## Special Operations (CSO Events)

### Location (Waterways):

- A. Storm Number (If available at the time of Call out, or TBD and written in after event)
- B. All Clear Issued at: Date and Time (Call Systems Dispatcher at get official all clear)
- C. Start Time Date and Time (Must be within 24 hours of the all clear)
- D. Justification for delayed start if not within 24 hours of the all clear:

Mechanical failure: No	Unsafe conditions: No	
Fog: No	Limited Visibility: No	
Ice: No	Lightning: No	Other: No
Equipment icing: No	High Flow: No	
High Wind: No	Darkness: No	

### E. Additional Comments:

Est. Amt. of Debris from Special Operations (Cubic Yards): 0.00  
 (Note: one garbage bag = 50 gallons = 6.0 cubic feet = 0.25 cubic yards)

## Description and Possible Source

### Debris Type

Cans: Yes	Logs: No	Clothing/Apparel: No
Glass Bottles: No	Wood: Yes	Sporting Goods: No
Tree: No	Milk Crate: No	Rubber Material: No
Styrofoam: No	Condoms: No	Food: No
Plastic: Yes	Sanitary Napkin: No	Fish: No
Cardboard: No	Paper: No	
Other 1:	Other 5:	
Other 2:	Other 6:	
Other 3:	Other 7:	
Other 4:	Other 8:	



# Floatable Log FL2021-1433

Pilot: vonheimburgk@mwr.org Date: 10/21/2021

Boat: Skimmer Boat 2 (SB2) # of Pilots: 1

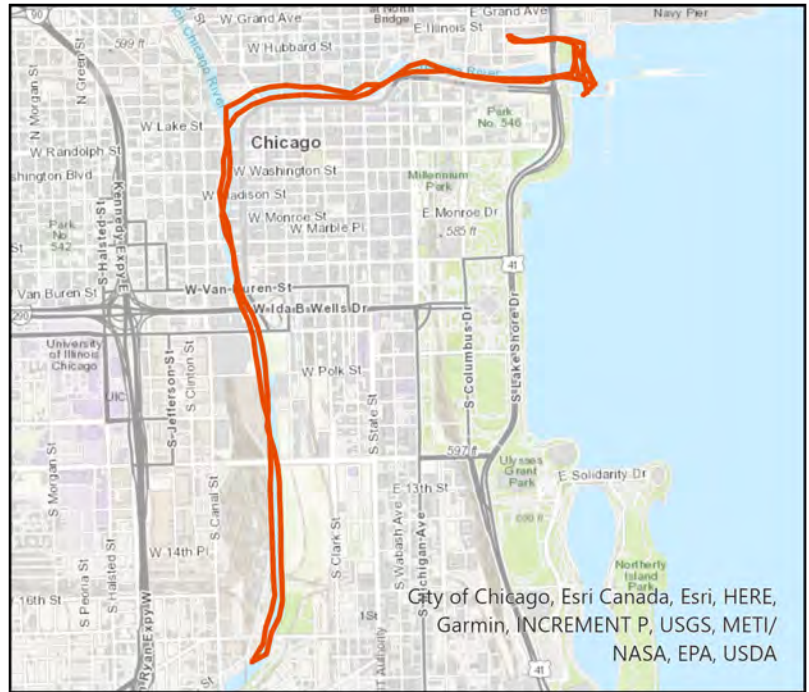
# of Hoisters: 0 # of MLAS: 1

## Routine Operations

Location (Waterways):

- No Zone 1: North Branch and North Shore Channel, Kinzie Street to Main Street
- Yes Zone 2: Chicago River and South Branch of the Chicago River, CRCW to Amtrak
- Yes Zone 3: South Branch Chicago River and South Fork of the SBCR, Amtrak to RAPS
- No Zone 4: Chicago Sanitary & Ship Canal, Damen Avenue to Cal-Sag Junction
- No Zone 5: Cal-Sag Channel and Little Calumet River, Bishop Ford to Cal-Sag Junction
- No Other Zone:

0.25 Est. Amt. of Debris from Routine Operations (Cubic Yards)  
 (Note: one garbage bag = 50 gallons = 6.0 cubic feet = 0.25 cubic yards)



## Special Operations (CSO Events)

Location (Waterways):

- A. Storm Number (If available at the time of Call out, or TBD and written in after event)
- B. All Clear Issued at: Date and Time (Call Systems Dispatcher at get official all clear)
- C. Start Time Date and Time (Must be within 24 hours of the all clear)
- D. Justification for delayed start if not within 24 hours of the all clear:

Mechanical failure: No	Unsafe conditions: No	
Fog: No	Limited Visibility: No	
Ice: No	Lightning: No	Other: No
Equipment icing: No	High Flow: No	
High Wind: No	Darkness: No	

E. Additional Comments:

Est. Amt. of Debris from Special Operations (Cubic Yards): 0.00  
 (Note: one garbage bag = 50 gallons = 6.0 cubic feet = 0.25 cubic yards)

## Description and Possible Source

Debris Type

Cans: Yes	Logs: No	Clothing/Apparel: No
Glass Bottles: Yes	Wood: No	Sporting Goods: Yes
Tree: Yes	Milk Crate: No	Rubber Material: Yes
Styrofoam: Yes	Condoms: Yes	Food: Yes
Plastic: Yes	Sanitary Napkin: Yes	Fish: No
Cardboard: No	Paper: Yes	
Other 1:	Other 5:	
Other 2:	Other 6:	
Other 3:	Other 7:	
Other 4:	Other 8:	









# Floatable Log FL2021-1437

Pilot: vonheimburgk@mwrd.org Date: 10/26/2021

Boat: Pontoon Boat 3 (PB3) # of Pilots: 1

# of Hoisters: 0 # of MLAS: 1

## Routine Operations

### Location (Waterways):

Yes Zone 1: North Branch and North Shore Channel, Kinzie Street to Main Street

Yes Zone 2: Chicago River and South Branch of the Chicago River, CRCW to Amtrak

No Zone 3: South Branch Chicago River and South Fork of the SBCR, Amtrak to RAPS

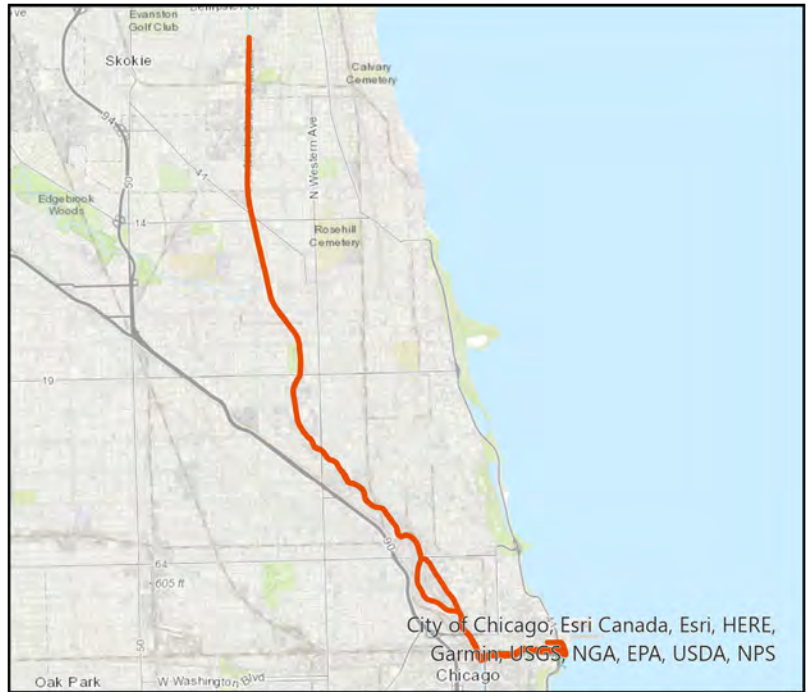
No Zone 4: Chicago Sanitary & Ship Canal, Damen Avenue to Cal-Sag Junction

No Zone 5: Cal-Sag Channel and Little Calumet River, Bishop Ford to Cal-Sag Junction

No Other Zone:

0.00 Est. Amt. of Debris from Routine Operations (Cubic Yards)

(Note: one garbage bag = 50 gallons = 6.0 cubic feet = 0.25 cubic yards)



## Special Operations (CSO Events)

### Location (Waterways):

A. Storm Number 29 (If available at the time of Call out, or TBD and written in after event)

B. All Clear Issued at: 10/25/2021 3:15:00 PM Date and Time (Call Systems Dispatcher at get official all clear)

C. Start Time 10/26/2021 7:00:00 AM Date and Time (Must be within 24 hours of the all clear)

D. Justification for delayed start if not within 24 hours of the all clear:

Mechanical failure: No

Unsafe conditions: No

Fog: No

Limited Visibility: No

Ice: No

Lightning: No

Other: No

Equipment icing: No

High Flow: No

High Wind: No

Darkness: No

E. Additional Comments:

Est. Amt. of Debris from Special Operations (Cubic Yards): 0.25

(Note: one garbage bag = 50 gallons = 6.0 cubic feet = 0.25 cubic yards)

## Description and Possible Source

### Debris Type

Cans: No

Logs: Yes

Clothing/Apparel: No

Glass Bottles: No

Wood: No

Sporting Goods: No

Tree: Yes

Milk Crate: No

Rubber Material: No

Styrofoam: No

Condoms: No

Food: No

Plastic: No

Sanitary Napkin: No

Fish: No

Cardboard: No

Paper: No

Other 1:

Other 5:

Other 2:

Other 6:

Other 3:

Other 7:

Other 4:

Other 8:

# Floatable Log FL2021-1434

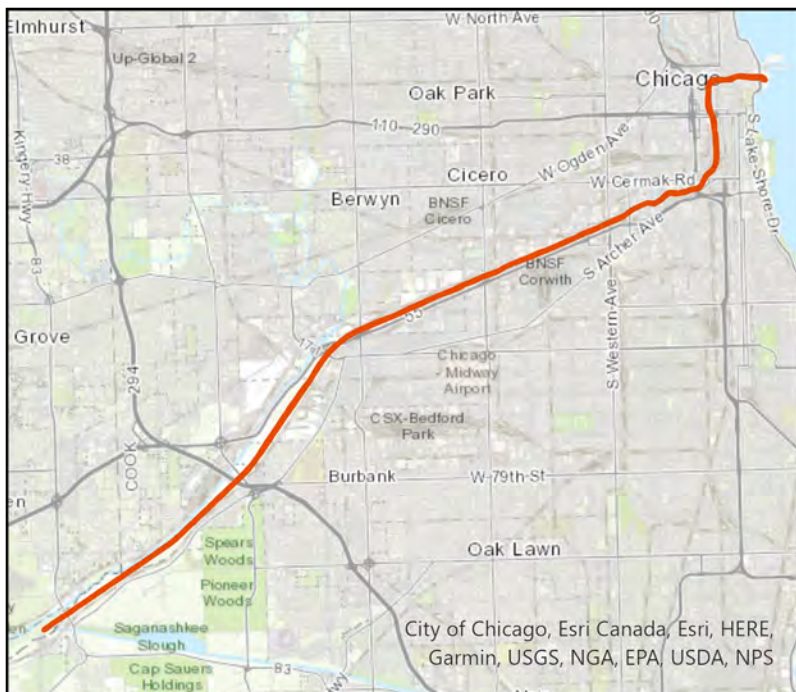
Pilot: camposm@mwrd      Date: 10/26/2021  
Boat: Work Boat (WB1)      # of Pilots: 1  
# of Hoisters: 0      # of MLAS: 1

## Routine Operations

### Location (Waterways):

- No Zone 1: North Branch and North Shore Channel, Kinzie Street to Main Street
- Yes Zone 2: Chicago River and South Branch of the Chicago River, CRCW to Amtrak
- Yes Zone 3: South Branch Chicago River and South Fork of the SBCR, Amtrak to RAPS
- Yes Zone 4: Chicago Sanitary & Ship Canal, Damen Avenue to Cal-Sag Junction
- No Zone 5: Cal-Sag Channel and Little Calumet River, Bishop Ford to Cal-Sag Junction
- No Other Zone:

0.00 Est. Amt. of Debris from Routine Operations (Cubic Yards)  
(Note: one garbage bag = 50 gallons = 6.0 cubic feet = 0.25 cubic yards)



## Special Operations (CSO Events)

### Location (Waterways):

- A. Storm Number 29 (If available at the time of Call out, or TBD and written in after event)
- B. All Clear Issued at: 10/25/2021 3:15:00 PM Date and Time (Call Systems Dispatcher at get official all clear)
- C. Start Time 10/26/2021 7:00:00 AM Date and Time (Must be within 24 hours of the all clear)
- D. Justification for delayed start if not within 24 hours of the all clear:

Mechanical failure: No	Unsafe conditions: No	
Fog: No	Limited Visibility: No	
Ice: No	Lightning: No	Other: No
Equipment icing: No	High Flow: No	
High Wind: No	Darkness: No	

### E. Additional Comments:

Est. Amt. of Debris from Special Operations (Cubic Yards): 0.50  
(Note: one garbage bag = 50 gallons = 6.0 cubic feet = 0.25 cubic yards)

## Description and Possible Source

### Debris Type

Cans: Yes	Logs: No	Clothing/Apparel: No
Glass Bottles: Yes	Wood: No	Sporting Goods: No
Tree: No	Milk Crate: No	Rubber Material: No
Styrofoam: Yes	Condoms: No	Food: No
Plastic: Yes	Sanitary Napkin: No	Fish: No
Cardboard: No	Paper: Yes	

Other 1:	Other 5:
Other 2:	Other 6:
Other 3:	Other 7:
Other 4:	Other 8:



# Floatable Log FL2021-1439

Pilot: vonheimburgk@mwrdr.org Date: 10/27/2021

Boat: Skimmer Boat 2 (SB2) # of Pilots: 1

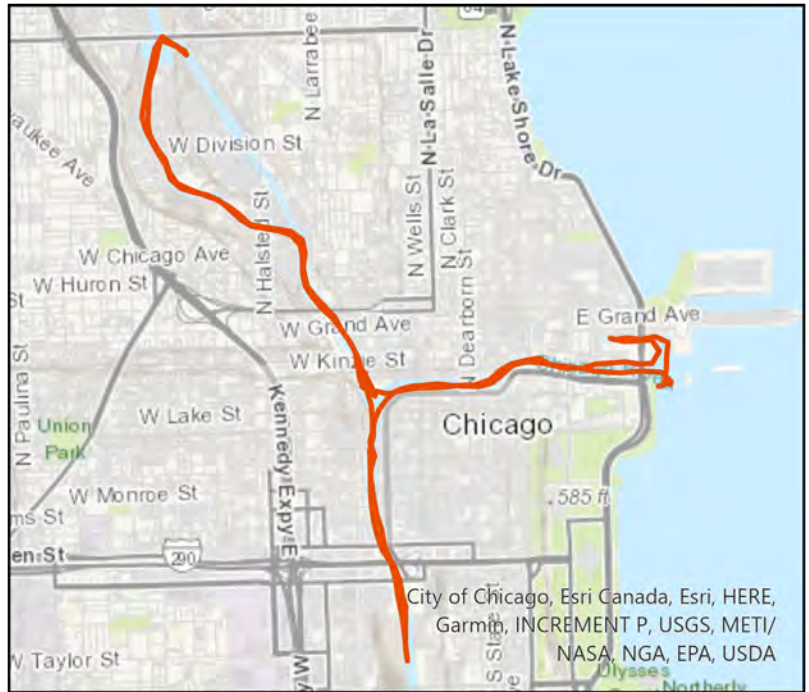
# of Hoisters: 0 # of MLAS: 1

## Routine Operations

Location (Waterways):

- Yes Zone 1: North Branch and North Shore Channel, Kinzie Street to Main Street
- Yes Zone 2: Chicago River and South Branch of the Chicago River, CRCW to Amtrak
- No Zone 3: South Branch Chicago River and South Fork of the SBCR, Amtrak to RAPS
- No Zone 4: Chicago Sanitary & Ship Canal, Damen Avenue to Cal-Sag Junction
- No Zone 5: Cal-Sag Channel and Little Calumet River, Bishop Ford to Cal-Sag Junction
- No Other Zone:

1.75 Est. Amt. of Debris from Routine Operations (Cubic Yards)  
 (Note: one garbage bag = 50 gallons = 6.0 cubic feet = 0.25 cubic yards)



## Special Operations (CSO Events)

Location (Waterways):

- A. Storm Number (If available at the time of Call out, or TBD and written in after event)
- B. All Clear Issued at: Date and Time (Call Systems Dispatcher at get official all clear)
- C. Start Time Date and Time (Must be within 24 hours of the all clear)
- D. Justification for delayed start if not within 24 hours of the all clear:

Mechanical failure: No	Unsafe conditions: No	
Fog: No	Limited Visibility: No	
Ice: No	Lightning: No	Other: No
Equipment icing: No	High Flow: No	
High Wind: No	Darkness: No	

E. Additional Comments:

Est. Amt. of Debris from Special Operations (Cubic Yards): 0.00  
 (Note: one garbage bag = 50 gallons = 6.0 cubic feet = 0.25 cubic yards)

## Description and Possible Source

Debris Type

Cans: Yes	Logs: Yes	Clothing/Apparel: No
Glass Bottles: Yes	Wood: No	Sporting Goods: Yes
Tree: Yes	Milk Crate: No	Rubber Material: Yes
Styrofoam: Yes	Condoms: Yes	Food: Yes
Plastic: Yes	Sanitary Napkin: Yes	Fish: No
Cardboard: Yes	Paper: Yes	
Other 1:	Other 5:	
Other 2:	Other 6:	
Other 3:	Other 7:	
Other 4:	Other 8:	



# Floatable Log FL2021-1441

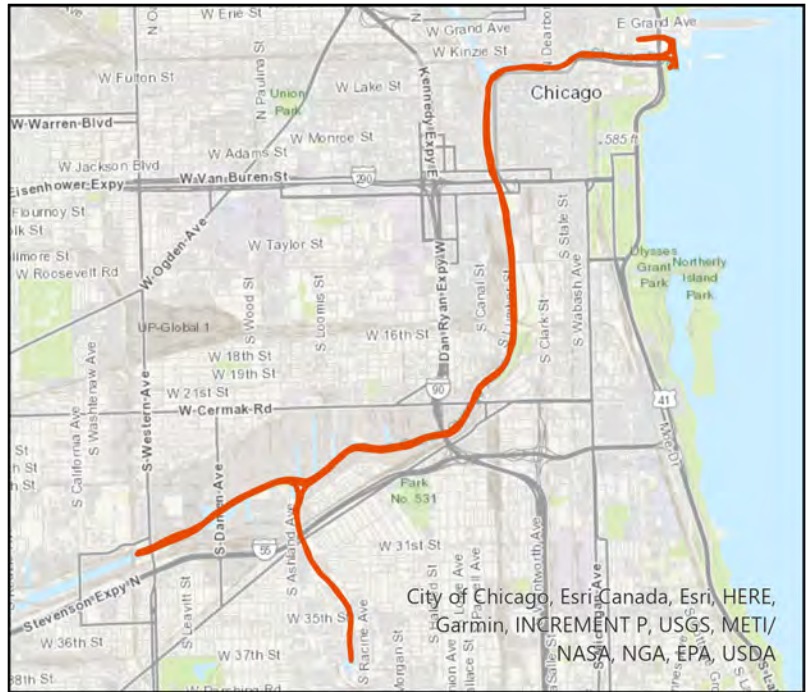
Pilot: Patelk6@mwrdr.org      Date: 10/28/2021  
 Boat: Pontoon Boat 3 (PB3)      # of Pilots: 1  
 # of Hoisters: 0      # of MLAS: 1

## Routine Operations

### Location (Waterways):

- No Zone 1: North Branch and North Shore Channel, Kinzie Street to Main Street
- Yes Zone 2: Chicago River and South Branch of the Chicago River, CRCW to Amtrak
- Yes Zone 3: South Branch Chicago River and South Fork of the SBCR, Amtrak to RAPS
- Yes Zone 4: Chicago Sanitary & Ship Canal, Damen Avenue to Cal-Sag Junction
- No Zone 5: Cal-Sag Channel and Little Calumet River, Bishop Ford to Cal-Sag Junction
- No Other Zone:

0.10 Est. Amt. of Debris from Routine Operations (Cubic Yards)  
 (Note: one garbage bag = 50 gallons = 6.0 cubic feet = 0.25 cubic yards)



## Special Operations (CSO Events)

### Location (Waterways):

- A. Storm Number (If available at the time of Call out, or TBD and written in after event)
- B. All Clear Issued at: Date and Time (Call Systems Dispatcher at get official all clear)
- C. Start Time Date and Time (Must be within 24 hours of the all clear)
- D. Justification for delayed start if not within 24 hours of the all clear:

Mechanical failure: No      Unsafe conditions: No  
 Fog: No      Limited Visibility: No  
 Ice: No      Lightning: No      Other: No  
 Equipment icing: No      High Flow: No  
 High Wind: No      Darkness: No

### E. Additional Comments:

Est. Amt. of Debris from Special Operations (Cubic Yards): 0.00  
 (Note: one garbage bag = 50 gallons = 6.0 cubic feet = 0.25 cubic yards)

## Description and Possible Source

### Debris Type

Cans: Yes	Logs: No	Clothing/Apparel: No
Glass Bottles: No	Wood: No	Sporting Goods: No
Tree: Yes	Milk Crate: No	Rubber Material: No
Styrofoam: Yes	Condoms: No	Food: No
Plastic: Yes	Sanitary Napkin: No	Fish: No
Cardboard: No	Paper: No	
Other 1:	Other 5:	
Other 2:	Other 6:	
Other 3:	Other 7:	
Other 4:	Other 8:	



# Floatable Log FL2021-1442

Pilot: vonheimburgk@mwrdr.org Date: 10/28/2021

Boat: Skimmer Boat 2 (SB2) # of Pilots: 1

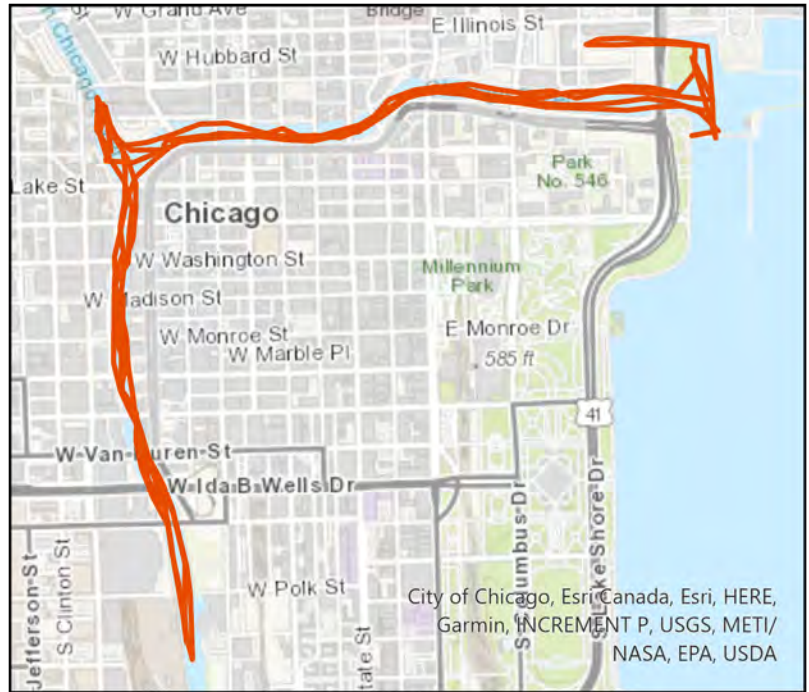
# of Hoisters: 0 # of MLAS: 0

## Routine Operations

### Location (Waterways):

- Yes Zone 1: North Branch and North Shore Channel, Kinzie Street to Main Street
- Yes Zone 2: Chicago River and South Branch of the Chicago River, CRCW to Amtrak
- No Zone 3: South Branch Chicago River and South Fork of the SBCR, Amtrak to RAPS
- No Zone 4: Chicago Sanitary & Ship Canal, Damen Avenue to Cal-Sag Junction
- No Zone 5: Cal-Sag Channel and Little Calumet River, Bishop Ford to Cal-Sag Junction
- No Other Zone:

2.00 Est. Amt. of Debris from Routine Operations (Cubic Yards)  
 (Note: one garbage bag = 50 gallons = 6.0 cubic feet = 0.25 cubic yards)



## Special Operations (CSO Events)

### Location (Waterways):

- A. Storm Number (If available at the time of Call out, or TBD and written in after event)
- B. All Clear Issued at: Date and Time (Call Systems Dispatcher at get official all clear)
- C. Start Time Date and Time (Must be within 24 hours of the all clear)
- D. Justification for delayed start if not within 24 hours of the all clear:
  - Mechanical failure: No Unsafe conditions: No
  - Fog: No Limited Visibility: No
  - Ice: No Lightning: No Other: No
  - Equipment icing: No High Flow: No
  - High Wind: No Darkness: No

### E. Additional Comments:

Est. Amt. of Debris from Special Operations (Cubic Yards): 0.00  
 (Note: one garbage bag = 50 gallons = 6.0 cubic feet = 0.25 cubic yards)

## Description and Possible Source

### Debris Type

- |                    |                      |                      |
|--------------------|----------------------|----------------------|
| Cans: Yes          | Logs: Yes            | Clothing/Apparel: No |
| Glass Bottles: Yes | Wood: Yes            | Sporting Goods: Yes  |
| Tree: Yes          | Milk Crate: No       | Rubber Material: Yes |
| Styrofoam: Yes     | Condoms: Yes         | Food: Yes            |
| Plastic: Yes       | Sanitary Napkin: Yes | Fish: No             |
| Cardboard: No      | Paper: Yes           |                      |
| Other 1:           | Other 5:             |                      |
| Other 2:           | Other 6:             |                      |
| Other 3:           | Other 7:             |                      |
| Other 4:           | Other 8:             |                      |

# Floatable Log FL2021-1445

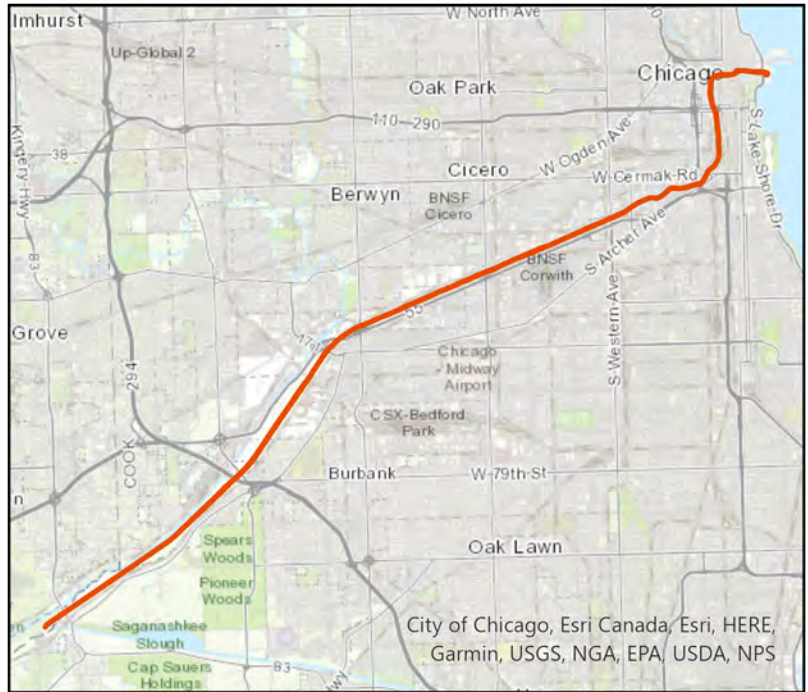
Pilot: Patelk6@mwrdr.org      Date: 10/30/2021  
 Boat: Work Boat (WB1)      # of Pilots: 1  
 # of Hoisters: 0      # of MLAS: 1

## Routine Operations

### Location (Waterways):

- No Zone 1: North Branch and North Shore Channel, Kinzie Street to Main Street
- Yes Zone 2: Chicago River and South Branch of the Chicago River, CRCW to Amtrak
- Yes Zone 3: South Branch Chicago River and South Fork of the SBCR, Amtrak to RAPS
- Yes Zone 4: Chicago Sanitary & Ship Canal, Damen Avenue to Cal-Sag Junction
- No Zone 5: Cal-Sag Channel and Little Calumet River, Bishop Ford to Cal-Sag Junction
- No Other Zone:

0.00 Est. Amt. of Debris from Routine Operations (Cubic Yards)  
 (Note: one garbage bag = 50 gallons = 6.0 cubic feet = 0.25 cubic yards)



## Special Operations (CSO Events)

### Location (Waterways):

- A. Storm Number 30 (If available at the time of Call out, or TBD and written in after event)
- B. All Clear Issued at: 10/30/2021 3:50:00 AM Date and Time (Call Systems Dispatcher at get official all clear)
- C. Start Time 10/30/2021 7:20:00 AM Date and Time (Must be within 24 hours of the all clear)
- D. Justification for delayed start if not within 24 hours of the all clear:

Mechanical failure: No	Unsafe conditions: No	
Fog: No	Limited Visibility: No	
Ice: No	Lightning: No	Other: No
Equipment icing: No	High Flow: No	
High Wind: No	Darkness: No	

### E. Additional Comments:

Est. Amt. of Debris from Special Operations (Cubic Yards): 0.10  
 (Note: one garbage bag = 50 gallons = 6.0 cubic feet = 0.25 cubic yards)

## Description and Possible Source

### Debris Type

Cans: No	Logs: No	Clothing/Apparel: No
Glass Bottles: No	Wood: No	Sporting Goods: No
Tree: Yes	Milk Crate: No	Rubber Material: No
Styrofoam: No	Condoms: Yes	Food: No
Plastic: Yes	Sanitary Napkin: No	Fish: No
Cardboard: No	Paper: No	
Other 1:	Other 5:	
Other 2:	Other 6:	
Other 3:	Other 7:	
Other 4:	Other 8:	







# Floatable Log FL2021-1551

Pilot: vonheimburgk@mwrld.org Date: 11/1/2021

Boat: Skimmer Boat 2 (SB2) # of Pilots: 1

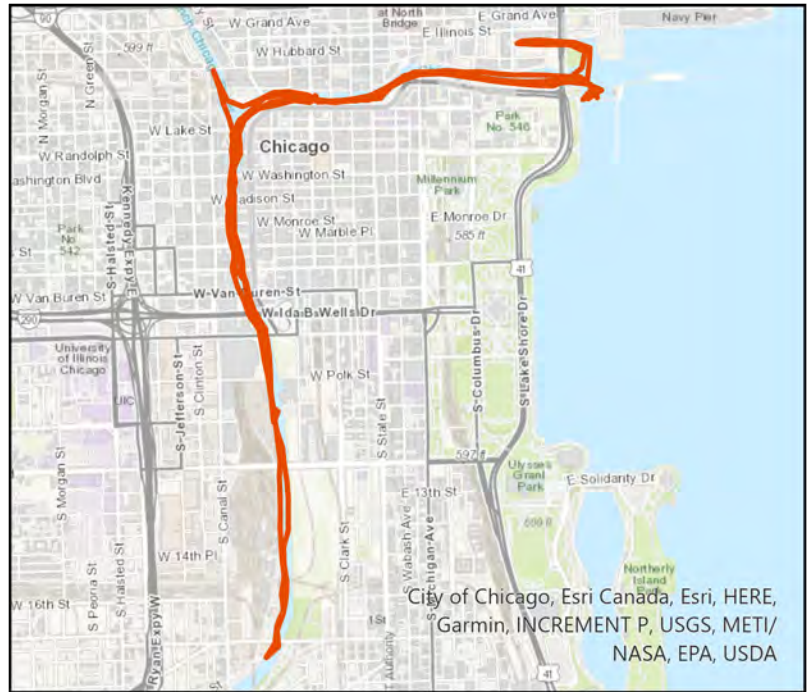
# of Hoisters: 0 # of MLAS: 1

## Routine Operations

### Location (Waterways):

- No Zone 1: North Branch and North Shore Channel, Kinzie Street to Main Street
- Yes Zone 2: Chicago River and South Branch of the Chicago River, CRCW to Amtrak
- No Zone 3: South Branch Chicago River and South Fork of the SBCR, Amtrak to RAPS
- No Zone 4: Chicago Sanitary & Ship Canal, Damen Avenue to Cal-Sag Junction
- No Zone 5: Cal-Sag Channel and Little Calumet River, Bishop Ford to Cal-Sag Junction
- No Other Zone:

0.50 Est. Amt. of Debris from Routine Operations (Cubic Yards)  
 (Note: one garbage bag = 50 gallons = 6.0 cubic feet = 0.25 cubic yards)



## Special Operations (CSO Events)

### Location (Waterways):

- A. Storm Number (If available at the time of Call out, or TBD and written in after event)
- B. All Clear Issued at: Date and Time (Call Systems Dispatcher at get official all clear)
- C. Start Time Date and Time (Must be within 24 hours of the all clear)
- D. Justification for delayed start if not within 24 hours of the all clear:

Mechanical failure: No	Unsafe conditions: No	
Fog: No	Limited Visibility: No	
Ice: No	Lightning: No	Other: No
Equipment icing: No	High Flow: No	
High Wind: No	Darkness: No	

### E. Additional Comments:

Est. Amt. of Debris from Special Operations (Cubic Yards): 0.00  
 (Note: one garbage bag = 50 gallons = 6.0 cubic feet = 0.25 cubic yards)

## Description and Possible Source

### Debris Type

Cans: Yes	Logs: Yes	Clothing/Apparel: No
Glass Bottles: Yes	Wood: No	Sporting Goods: Yes
Tree: Yes	Milk Crate: No	Rubber Material: Yes
Styrofoam: Yes	Condoms: Yes	Food: Yes
Plastic: Yes	Sanitary Napkin: Yes	Fish: No
Cardboard: No	Paper: Yes	
Other 1:	Other 5:	
Other 2:	Other 6:	
Other 3:	Other 7:	
Other 4:	Other 8:	

# Floatable Log FL2021-1450

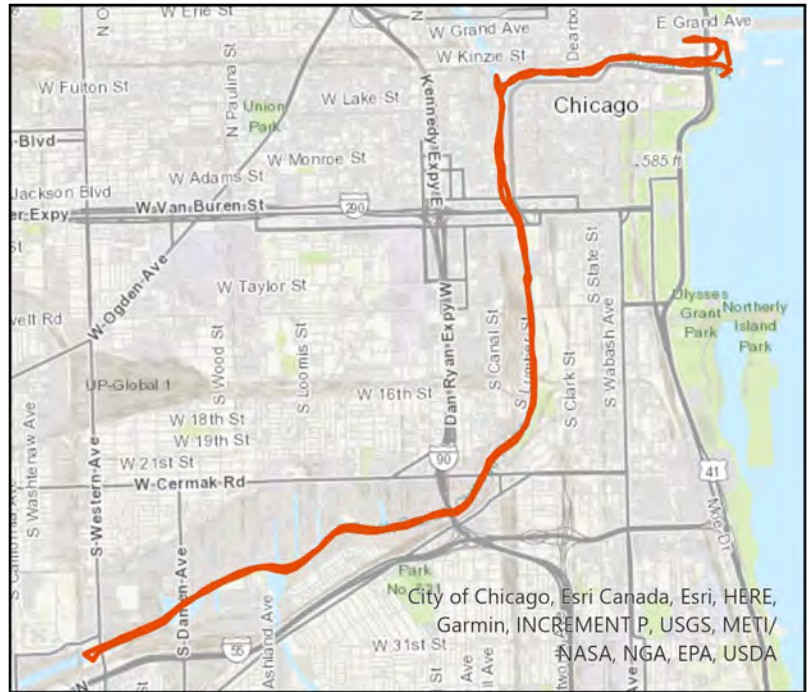
Pilot: Patelk6@mwrdr.org      Date: 11/2/2021  
 Boat: Skimmer Boat 1 (SB1)      # of Pilots: 1  
 # of Hoisters: 0      # of MLAS: 1

## Routine Operations

### Location (Waterways):

- No Zone 1: North Branch and North Shore Channel, Kinzie Street to Main Street
- Yes Zone 2: Chicago River and South Branch of the Chicago River, CRCW to Amtrak
- Yes Zone 3: South Branch Chicago River and South Fork of the SBCR, Amtrak to RAPS
- Yes Zone 4: Chicago Sanitary & Ship Canal, Damen Avenue to Cal-Sag Junction
- No Zone 5: Cal-Sag Channel and Little Calumet River, Bishop Ford to Cal-Sag Junction
- No Other Zone:

0.10 Est. Amt. of Debris from Routine Operations (Cubic Yards)  
 (Note: one garbage bag = 50 gallons = 6.0 cubic feet = 0.25 cubic yards)



## Special Operations (CSO Events)

### Location (Waterways):

- A. Storm Number (If available at the time of Call out, or TBD and written in after event)
- B. All Clear Issued at: Date and Time (Call Systems Dispatcher at get official all clear)
- C. Start Time Date and Time (Must be within 24 hours of the all clear)
- D. Justification for delayed start if not within 24 hours of the all clear:
  - Mechanical failure: No      Unsafe conditions: No
  - Fog: No      Limited Visibility: No
  - Ice: No      Lightning: No      Other: No
  - Equipment icing: No      High Flow: No
  - High Wind: No      Darkness: No

### E. Additional Comments:

Est. Amt. of Debris from Special Operations (Cubic Yards): 0.00  
 (Note: one garbage bag = 50 gallons = 6.0 cubic feet = 0.25 cubic yards)

## Description and Possible Source

### Debris Type

- |                   |                     |                      |
|-------------------|---------------------|----------------------|
| Cans: Yes         | Logs: No            | Clothing/Apparel: No |
| Glass Bottles: No | Wood: No            | Sporting Goods: No   |
| Tree: No          | Milk Crate: No      | Rubber Material: No  |
| Styrofoam: No     | Condoms: No         | Food: Yes            |
| Plastic: Yes      | Sanitary Napkin: No | Fish: No             |
| Cardboard: No     | Paper: Yes          |                      |
| Other 1:          | Other 5:            |                      |
| Other 2:          | Other 6:            |                      |
| Other 3:          | Other 7:            |                      |
| Other 4:          | Other 8:            |                      |



# Floatable Log FL2021-1451

Pilot: vonheimburgk@mwrdr.org Date: 11/2/2021

Boat: Skimmer Boat 2 (SB2) # of Pilots: 1

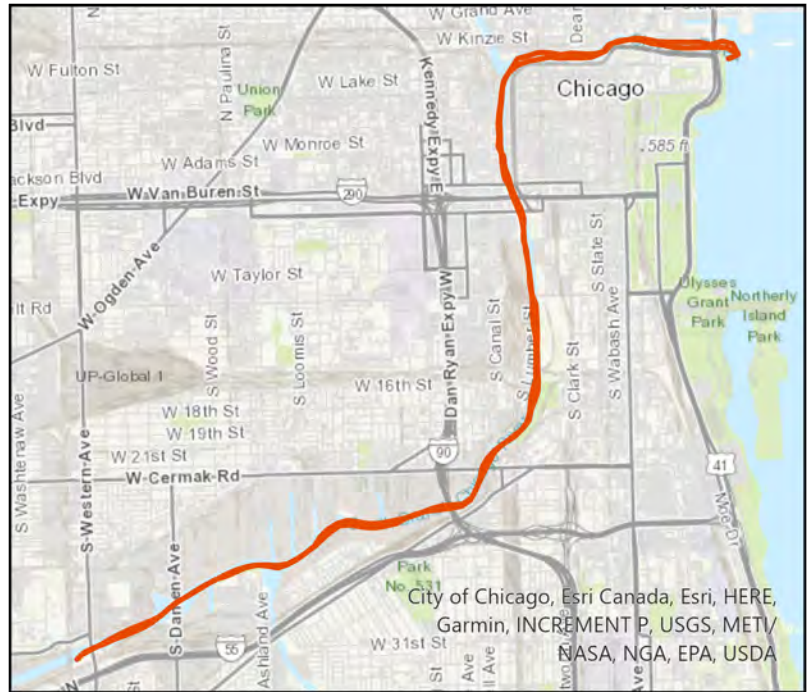
# of Hoisters: 0 # of MLAS: 1

## Routine Operations

Location (Waterways):

- No Zone 1: North Branch and North Shore Channel, Kinzie Street to Main Street
- Yes Zone 2: Chicago River and South Branch of the Chicago River, CRCW to Amtrak
- Yes Zone 3: South Branch Chicago River and South Fork of the SBCR, Amtrak to RAPS
- Yes Zone 4: Chicago Sanitary & Ship Canal, Damen Avenue to Cal-Sag Junction
- No Zone 5: Cal-Sag Channel and Little Calumet River, Bishop Ford to Cal-Sag Junction
- No Other Zone:

1.25 Est. Amt. of Debris from Routine Operations (Cubic Yards)  
 (Note: one garbage bag = 50 gallons = 6.0 cubic feet = 0.25 cubic yards)



## Special Operations (CSO Events)

Location (Waterways):

- A. Storm Number (If available at the time of Call out, or TBD and written in after event)
- B. All Clear Issued at: Date and Time (Call Systems Dispatcher at get official all clear)
- C. Start Time Date and Time (Must be within 24 hours of the all clear)
- D. Justification for delayed start if not within 24 hours of the all clear:

Mechanical failure: No	Unsafe conditions: No	
Fog: No	Limited Visibility: No	
Ice: No	Lightning: No	Other: No
Equipment icing: No	High Flow: No	
High Wind: No	Darkness: No	

E. Additional Comments:

Est. Amt. of Debris from Special Operations (Cubic Yards): 0.00  
 (Note: one garbage bag = 50 gallons = 6.0 cubic feet = 0.25 cubic yards)

## Description and Possible Source

Debris Type

Cans: Yes	Logs: No	Clothing/Apparel: No
Glass Bottles: Yes	Wood: No	Sporting Goods: Yes
Tree: Yes	Milk Crate: No	Rubber Material: Yes
Styrofoam: Yes	Condoms: Yes	Food: Yes
Plastic: Yes	Sanitary Napkin: Yes	Fish: No
Cardboard: Yes	Paper: Yes	
Other 1: plastic chair	Other 5:	
Other 2:	Other 6:	
Other 3:	Other 7:	
Other 4:	Other 8:	

# Floatable Log FL2021-1452

Pilot: vonheimburgk@mwrdd.org Date: 11/3/2021

Boat: Skimmer Boat 2 (SB2) # of Pilots: 1

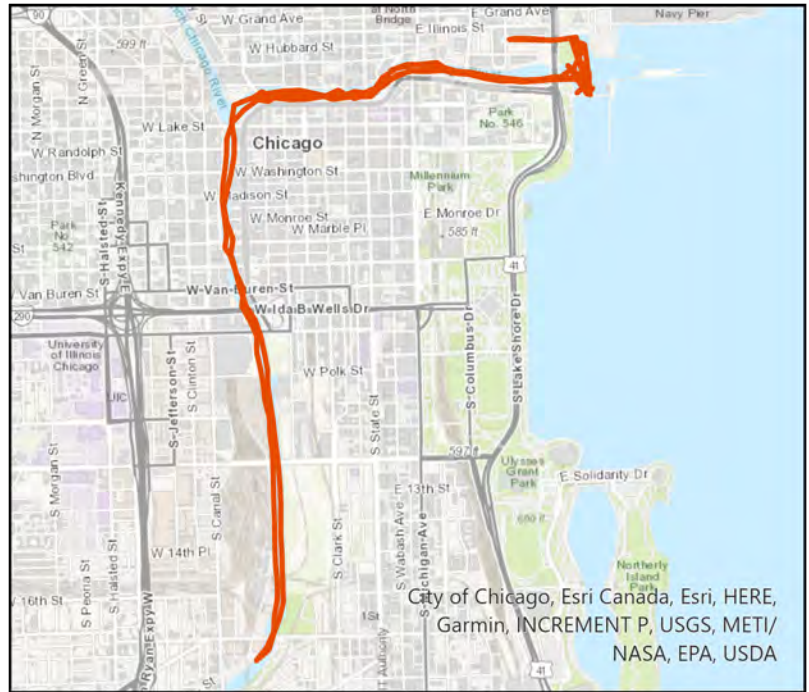
# of Hoisters: 0 # of MLAS: 1

## Routine Operations

### Location (Waterways):

- No Zone 1: North Branch and North Shore Channel, Kinzie Street to Main Street
- Yes Zone 2: Chicago River and South Branch of the Chicago River, CRCW to Amtrak
- No Zone 3: South Branch Chicago River and South Fork of the SBCR, Amtrak to RAPS
- No Zone 4: Chicago Sanitary & Ship Canal, Damen Avenue to Cal-Sag Junction
- No Zone 5: Cal-Sag Channel and Little Calumet River, Bishop Ford to Cal-Sag Junction
- No Other Zone:

0.25 Est. Amt. of Debris from Routine Operations (Cubic Yards)  
 (Note: one garbage bag = 50 gallons = 6.0 cubic feet = 0.25 cubic yards)



## Special Operations (CSO Events)

### Location (Waterways):

- A. Storm Number (If available at the time of Call out, or TBD and written in after event)
- B. All Clear Issued at: Date and Time (Call Systems Dispatcher at get official all clear)
- C. Start Time Date and Time (Must be within 24 hours of the all clear)
- D. Justification for delayed start if not within 24 hours of the all clear:

Mechanical failure: No	Unsafe conditions: No	
Fog: No	Limited Visibility: No	
Ice: No	Lightning: No	Other: No
Equipment icing: No	High Flow: No	
High Wind: No	Darkness: No	

### E. Additional Comments:

Est. Amt. of Debris from Special Operations (Cubic Yards): 0.00  
 (Note: one garbage bag = 50 gallons = 6.0 cubic feet = 0.25 cubic yards)

## Description and Possible Source

### Debris Type

Cans: Yes	Logs: Yes	Clothing/Apparel: No
Glass Bottles: Yes	Wood: No	Sporting Goods: No
Tree: Yes	Milk Crate: No	Rubber Material: Yes
Styrofoam: Yes	Condoms: Yes	Food: Yes
Plastic: Yes	Sanitary Napkin: No	Fish: No
Cardboard: No	Paper: Yes	
Other 1:	Other 5:	
Other 2:	Other 6:	
Other 3:	Other 7:	
Other 4:	Other 8:	

# Floatable Log FL2021-1453

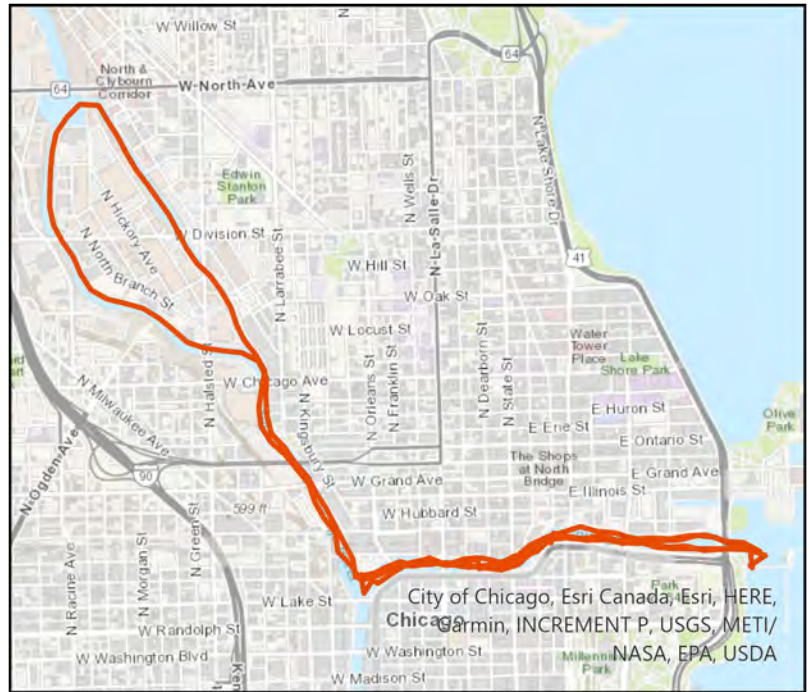
Pilot: Patelk6@mwrdr.org      Date: 11/3/2021  
 Boat: Skimmer Boat 1 (SB1)      # of Pilots: 1  
 # of Hoisters: 0      # of MLAS: 1

## Routine Operations

Location (Waterways):

- Yes Zone 1: North Branch and North Shore Channel, Kinzie Street to Main Street
- Yes Zone 2: Chicago River and South Branch of the Chicago River, CRCW to Amtrak
- No Zone 3: South Branch Chicago River and South Fork of the SBCR, Amtrak to RAPS
- No Zone 4: Chicago Sanitary & Ship Canal, Damen Avenue to Cal-Sag Junction
- No Zone 5: Cal-Sag Channel and Little Calumet River, Bishop Ford to Cal-Sag Junction
- No Other Zone:

0.10 Est. Amt. of Debris from Routine Operations (Cubic Yards)  
 (Note: one garbage bag = 50 gallons = 6.0 cubic feet = 0.25 cubic yards)



## Special Operations (CSO Events)

Location (Waterways):

- A. Storm Number (If available at the time of Call out, or TBD and written in after event)
- B. All Clear Issued at: Date and Time (Call Systems Dispatcher at get official all clear)
- C. Start Time Date and Time (Must be within 24 hours of the all clear)
- D. Justification for delayed start if not within 24 hours of the all clear:

Mechanical failure: No	Unsafe conditions: No	
Fog: No	Limited Visibility: No	
Ice: No	Lightning: No	Other: No
Equipment icing: No	High Flow: No	
High Wind: No	Darkness: No	

E. Additional Comments:

Est. Amt. of Debris from Special Operations (Cubic Yards): 0.00  
 (Note: one garbage bag = 50 gallons = 6.0 cubic feet = 0.25 cubic yards)

## Description and Possible Source

Debris Type

Cans: Yes	Logs: No	Clothing/Apparel: No
Glass Bottles: No	Wood: No	Sporting Goods: No
Tree: Yes	Milk Crate: No	Rubber Material: No
Styrofoam: Yes	Condoms: No	Food: No
Plastic: Yes	Sanitary Napkin: No	Fish: No
Cardboard: No	Paper: Yes	
Other 1:	Other 5:	
Other 2:	Other 6:	
Other 3:	Other 7:	
Other 4:	Other 8:	



# Floatable Log FL2021-1456

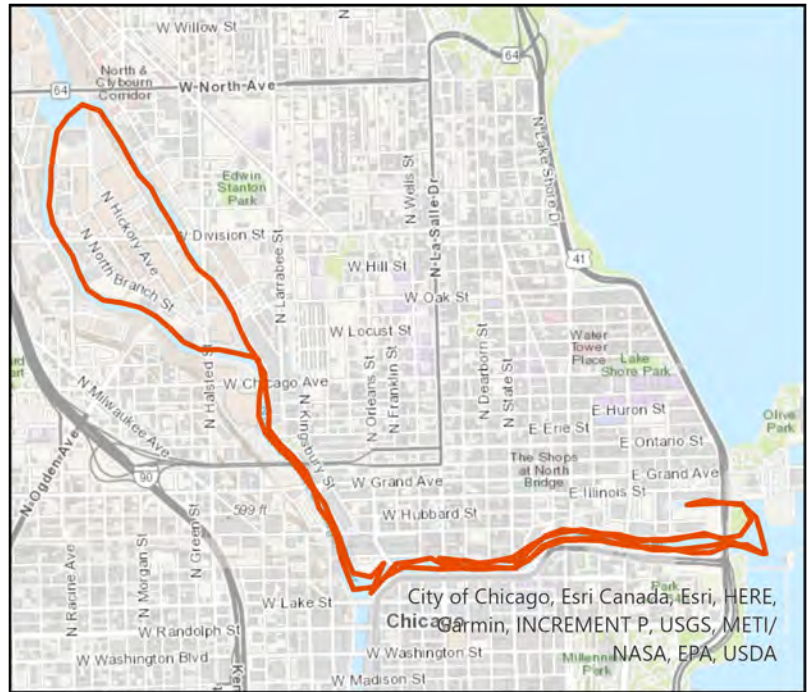
Pilot: Patelk6@mwrdr.org      Date: 11/4/2021  
 Boat: Skimmer Boat 1 (SB1)      # of Pilots: 1  
 # of Hoisters: 0      # of MLAS: 1

## Routine Operations

### Location (Waterways):

- Yes Zone 1: North Branch and North Shore Channel, Kinzie Street to Main Street
- Yes Zone 2: Chicago River and South Branch of the Chicago River, CRCW to Amtrak
- No Zone 3: South Branch Chicago River and South Fork of the SBCR, Amtrak to RAPS
- No Zone 4: Chicago Sanitary & Ship Canal, Damen Avenue to Cal-Sag Junction
- No Zone 5: Cal-Sag Channel and Little Calumet River, Bishop Ford to Cal-Sag Junction
- No Other Zone:

0.10 Est. Amt. of Debris from Routine Operations (Cubic Yards)  
 (Note: one garbage bag = 50 gallons = 6.0 cubic feet = 0.25 cubic yards)



## Special Operations (CSO Events)

### Location (Waterways):

- A. Storm Number (If available at the time of Call out, or TBD and written in after event)
- B. All Clear Issued at: Date and Time (Call Systems Dispatcher at get official all clear)
- C. Start Time Date and Time (Must be within 24 hours of the all clear)
- D. Justification for delayed start if not within 24 hours of the all clear:

Mechanical failure: No	Unsafe conditions: No	
Fog: No	Limited Visibility: No	
Ice: No	Lightning: No	Other: No
Equipment icing: No	High Flow: No	
High Wind: No	Darkness: No	

### E. Additional Comments:

Est. Amt. of Debris from Special Operations (Cubic Yards): 0.00  
 (Note: one garbage bag = 50 gallons = 6.0 cubic feet = 0.25 cubic yards)

## Description and Possible Source

### Debris Type

Cans: Yes	Logs: No	Clothing/Apparel: No
Glass Bottles: No	Wood: No	Sporting Goods: No
Tree: No	Milk Crate: No	Rubber Material: No
Styrofoam: Yes	Condoms: No	Food: No
Plastic: Yes	Sanitary Napkin: No	Fish: No
Cardboard: No	Paper: Yes	
Other 1:	Other 5:	
Other 2:	Other 6:	
Other 3:	Other 7:	
Other 4:	Other 8:	

# Floatable Log FL2021-1454

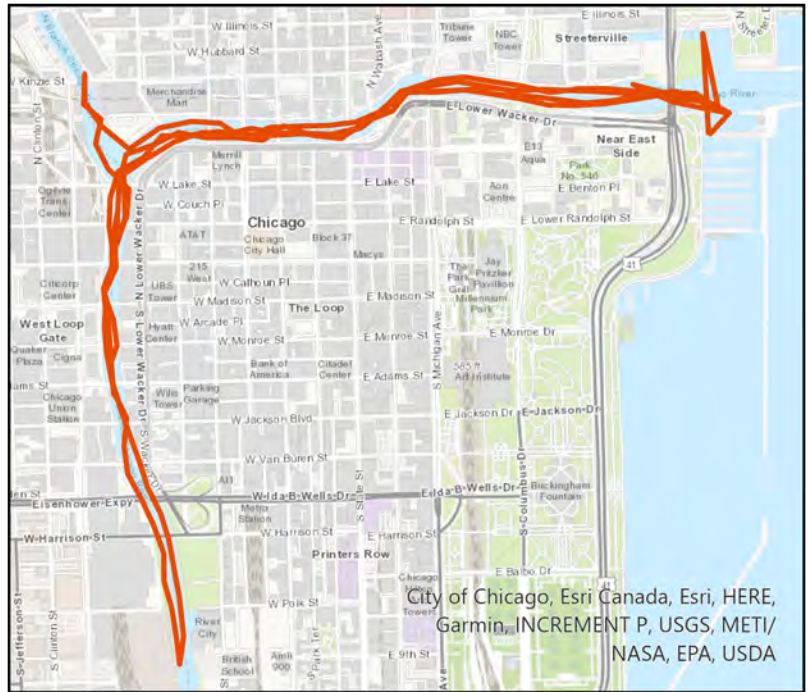
Pilot: vonheimburgk@mwr.org Date: 11/4/2021  
 Boat: Skimmer Boat 2 (SB2) # of Pilots: 1  
 # of Hoisters: 0 # of MLAS: 2

## Routine Operations

### Location (Waterways):

- No Zone 1: North Branch and North Shore Channel, Kinzie Street to Main Street
- Yes Zone 2: Chicago River and South Branch of the Chicago River, CRCW to Amtrak
- No Zone 3: South Branch Chicago River and South Fork of the SBCR, Amtrak to RAPS
- No Zone 4: Chicago Sanitary & Ship Canal, Damen Avenue to Cal-Sag Junction
- No Zone 5: Cal-Sag Channel and Little Calumet River, Bishop Ford to Cal-Sag Junction
- No Other Zone:

1.00 Est. Amt. of Debris from Routine Operations (Cubic Yards)  
 (Note: one garbage bag = 50 gallons = 6.0 cubic feet = 0.25 cubic yards)



## Special Operations (CSO Events)

### Location (Waterways):

- A. Storm Number (If available at the time of Call out, or TBD and written in after event)
- B. All Clear Issued at: Date and Time (Call Systems Dispatcher at get official all clear)
- C. Start Time Date and Time (Must be within 24 hours of the all clear)
- D. Justification for delayed start if not within 24 hours of the all clear:

Mechanical failure: No	Unsafe conditions: No	
Fog: No	Limited Visibility: No	
Ice: No	Lightning: No	Other: No
Equipment icing: No	High Flow: No	
High Wind: No	Darkness: No	

### E. Additional Comments:

Est. Amt. of Debris from Special Operations (Cubic Yards): 0.00  
 (Note: one garbage bag = 50 gallons = 6.0 cubic feet = 0.25 cubic yards)

## Description and Possible Source

### Debris Type

Cans: No	Logs: Yes	Clothing/Apparel: No
Glass Bottles: No	Wood: Yes	Sporting Goods: No
Tree: Yes	Milk Crate: No	Rubber Material: No
Styrofoam: No	Condoms: No	Food: No
Plastic: No	Sanitary Napkin: No	Fish: No
Cardboard: No	Paper: No	
Other 1: Wooden skid	Other 5:	
Other 2: 15' long boat section.	Other 6:	
Other 3:	Other 7:	
Other 4:	Other 8:	

# Floatable Log FL2021-1458

Pilot: vonheimburgk@mwrdr.org Date: 11/5/2021

Boat: Skimmer Boat 2 (SB2) # of Pilots: 1

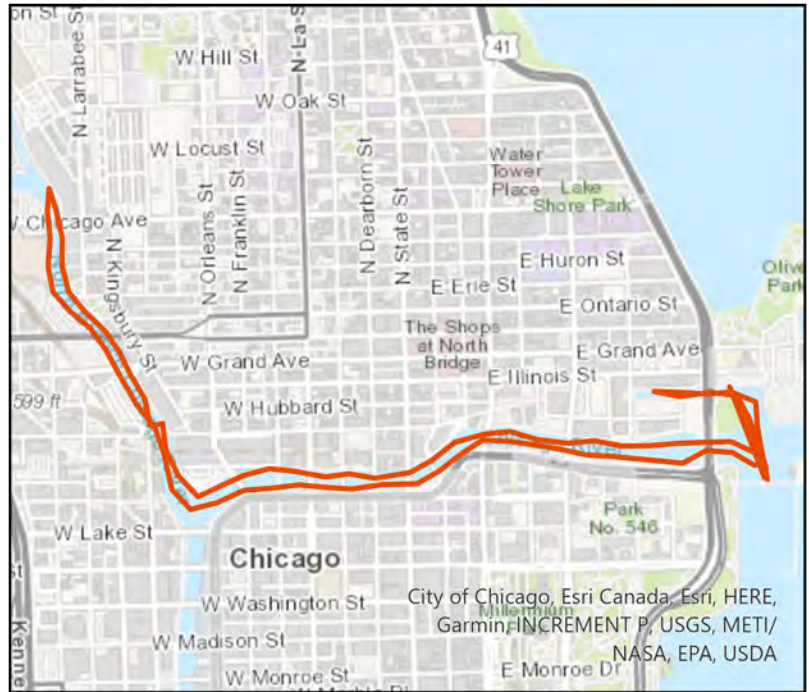
# of Hoisters: 0 # of MLAS: 1

## Routine Operations

### Location (Waterways):

- Yes Zone 1: North Branch and North Shore Channel, Kinzie Street to Main Street
- Yes Zone 2: Chicago River and South Branch of the Chicago River, CRCW to Amtrak
- No Zone 3: South Branch Chicago River and South Fork of the SBCR, Amtrak to RAPS
- No Zone 4: Chicago Sanitary & Ship Canal, Damen Avenue to Cal-Sag Junction
- No Zone 5: Cal-Sag Channel and Little Calumet River, Bishop Ford to Cal-Sag Junction
- No Other Zone:

0.25 Est. Amt. of Debris from Routine Operations (Cubic Yards)  
 (Note: one garbage bag = 50 gallons = 6.0 cubic feet = 0.25 cubic yards)



## Special Operations (CSO Events)

### Location (Waterways):

- A. Storm Number (If available at the time of Call out, or TBD and written in after event)
- B. All Clear Issued at: Date and Time (Call Systems Dispatcher at get official all clear)
- C. Start Time Date and Time (Must be within 24 hours of the all clear)
- D. Justification for delayed start if not within 24 hours of the all clear:

Mechanical failure: No	Unsafe conditions: No	
Fog: No	Limited Visibility: No	
Ice: No	Lightning: No	Other: No
Equipment icing: No	High Flow: No	
High Wind: No	Darkness: No	

### E. Additional Comments:

Est. Amt. of Debris from Special Operations (Cubic Yards): 0.00  
 (Note: one garbage bag = 50 gallons = 6.0 cubic feet = 0.25 cubic yards)

## Description and Possible Source

### Debris Type

Cans: Yes	Logs: No	Clothing/Apparel: No
Glass Bottles: Yes	Wood: No	Sporting Goods: No
Tree: Yes	Milk Crate: No	Rubber Material: Yes
Styrofoam: Yes	Condoms: Yes	Food: Yes
Plastic: Yes	Sanitary Napkin: No	Fish: No
Cardboard: No	Paper: Yes	
Other 1:	Other 5:	
Other 2:	Other 6:	
Other 3:	Other 7:	
Other 4:	Other 8:	



# Floatable Log FL2021-1457

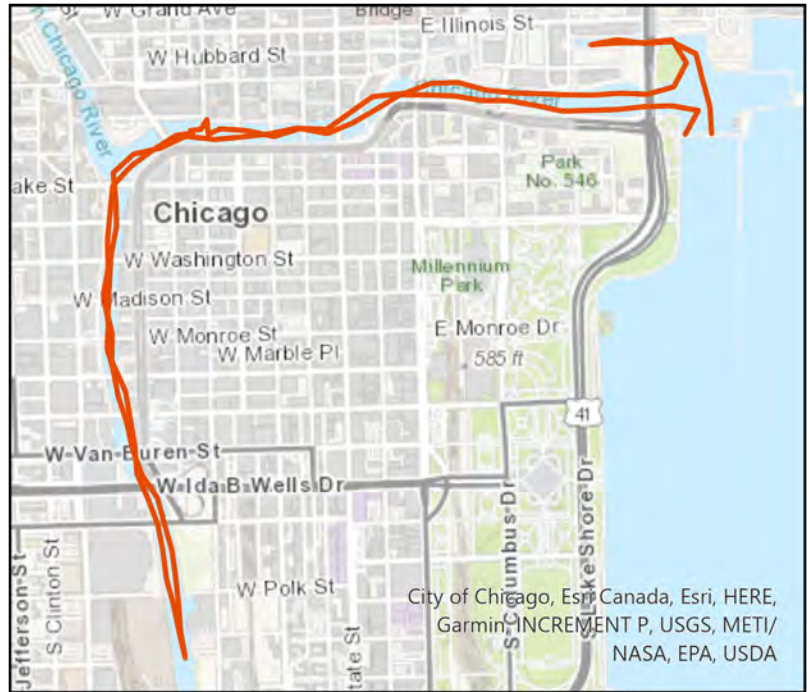
Pilot: Patelk6@mwrdr.org      Date: 11/5/2021  
 Boat: Skimmer Boat 1 (SB1)      # of Pilots: 1  
 # of Hoisters: 0      # of MLAS: 1

## Routine Operations

### Location (Waterways):

- No Zone 1: North Branch and North Shore Channel, Kinzie Street to Main Street
- Yes Zone 2: Chicago River and South Branch of the Chicago River, CRCW to Amtrak
- No Zone 3: South Branch Chicago River and South Fork of the SBCR, Amtrak to RAPS
- No Zone 4: Chicago Sanitary & Ship Canal, Damen Avenue to Cal-Sag Junction
- No Zone 5: Cal-Sag Channel and Little Calumet River, Bishop Ford to Cal-Sag Junction
- No Other Zone:

4.00 Est. Amt. of Debris from Routine Operations (Cubic Yards)  
 (Note: one garbage bag = 50 gallons = 6.0 cubic feet = 0.25 cubic yards)



## Special Operations (CSO Events)

### Location (Waterways):

- A. Storm Number (If available at the time of Call out, or TBD and written in after event)
- B. All Clear Issued at: Date and Time (Call Systems Dispatcher at get official all clear)
- C. Start Time Date and Time (Must be within 24 hours of the all clear)
- D. Justification for delayed start if not within 24 hours of the all clear:

Mechanical failure: No	Unsafe conditions: No	
Fog: No	Limited Visibility: No	
Ice: No	Lightning: No	Other: No
Equipment icing: No	High Flow: No	
High Wind: No	Darkness: No	

### E. Additional Comments:

Est. Amt. of Debris from Special Operations (Cubic Yards): 0.00  
 (Note: one garbage bag = 50 gallons = 6.0 cubic feet = 0.25 cubic yards)

## Description and Possible Source

### Debris Type

Cans: No	Logs: Yes	Clothing/Apparel: No
Glass Bottles: No	Wood: No	Sporting Goods: No
Tree: No	Milk Crate: No	Rubber Material: No
Styrofoam: No	Condoms: No	Food: No
Plastic: No	Sanitary Napkin: No	Fish: No
Cardboard: No	Paper: No	
Other 1:	Other 5:	
Other 2:	Other 6:	
Other 3:	Other 7:	
Other 4:	Other 8:	

# Floatable Log FL2021-1460

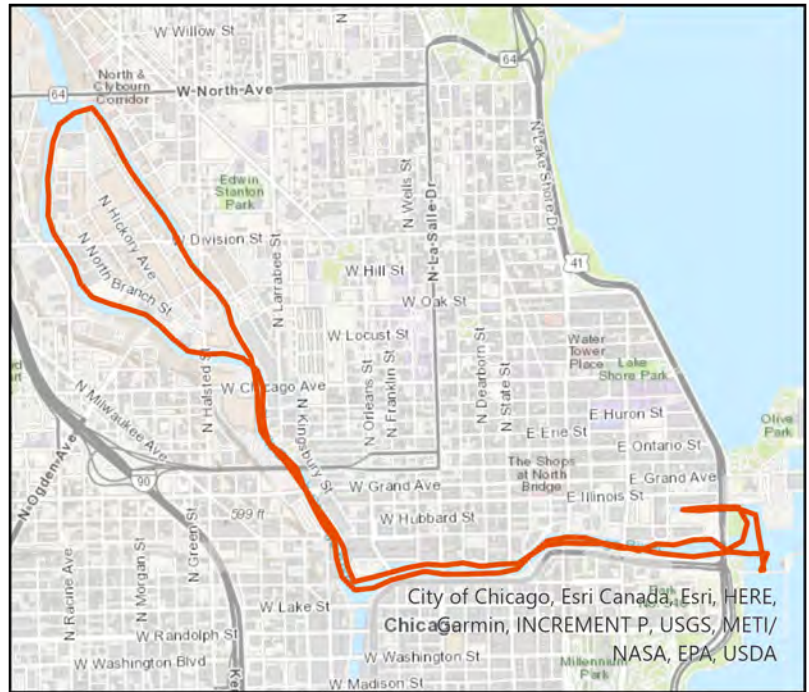
Pilot: Patelk6@mwrdr.org      Date: 11/8/2021  
 Boat: Skimmer Boat 1 (SB1)      # of Pilots: 1  
 # of Hoisters: 0      # of MLAS: 1

## Routine Operations

### Location (Waterways):

- Yes Zone 1: North Branch and North Shore Channel, Kinzie Street to Main Street
- Yes Zone 2: Chicago River and South Branch of the Chicago River, CRCW to Amtrak
- No Zone 3: South Branch Chicago River and South Fork of the SBCR, Amtrak to RAPS
- No Zone 4: Chicago Sanitary & Ship Canal, Damen Avenue to Cal-Sag Junction
- No Zone 5: Cal-Sag Channel and Little Calumet River, Bishop Ford to Cal-Sag Junction
- No Other Zone:

0.25 Est. Amt. of Debris from Routine Operations (Cubic Yards)  
 (Note: one garbage bag = 50 gallons = 6.0 cubic feet = 0.25 cubic yards)



## Special Operations (CSO Events)

### Location (Waterways):

- A. Storm Number (If available at the time of Call out, or TBD and written in after event)
- B. All Clear Issued at: Date and Time (Call Systems Dispatcher at get official all clear)
- C. Start Time Date and Time (Must be within 24 hours of the all clear)
- D. Justification for delayed start if not within 24 hours of the all clear:

Mechanical failure: No	Unsafe conditions: No	
Fog: No	Limited Visibility: No	
Ice: No	Lightning: No	Other: No
Equipment icing: No	High Flow: No	
High Wind: No	Darkness: No	

### E. Additional Comments:

Est. Amt. of Debris from Special Operations (Cubic Yards): 0.00  
 (Note: one garbage bag = 50 gallons = 6.0 cubic feet = 0.25 cubic yards)

## Description and Possible Source

### Debris Type

Cans: Yes	Logs: No	Clothing/Apparel: No
Glass Bottles: No	Wood: No	Sporting Goods: Yes
Tree: Yes	Milk Crate: No	Rubber Material: Yes
Styrofoam: Yes	Condoms: No	Food: No
Plastic: Yes	Sanitary Napkin: No	Fish: No
Cardboard: No	Paper: Yes	
Other 1:	Other 5:	
Other 2:	Other 6:	
Other 3:	Other 7:	
Other 4:	Other 8:	

# Floatable Log FL2021-1461

Pilot: vonheimburgk@mwrdd.org Date: 11/8/2021

Boat: Pontoon Boat 3 (PB3) # of Pilots: 1

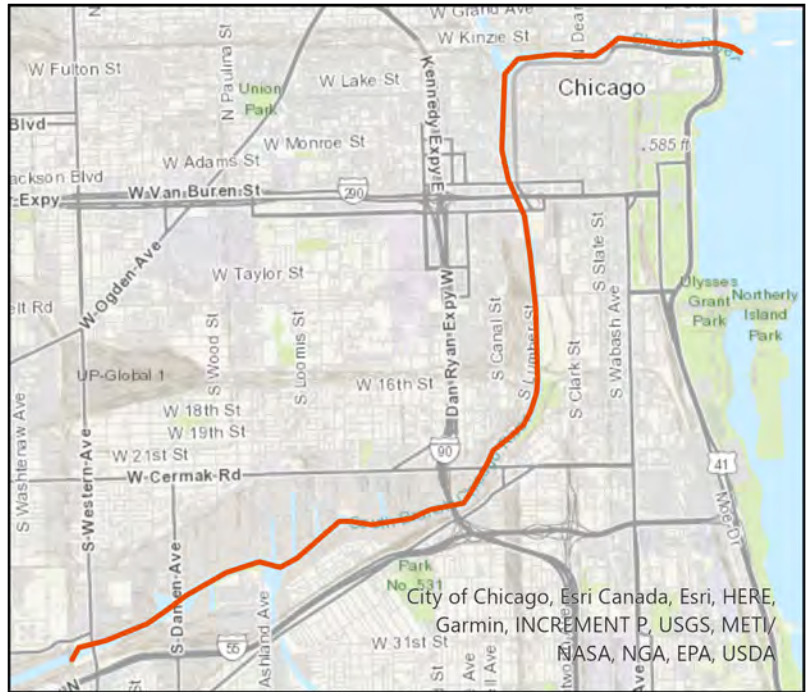
# of Hoisters: 0 # of MLAS: 1

## Routine Operations

Location (Waterways):

- No Zone 1: North Branch and North Shore Channel, Kinzie Street to Main Street
- Yes Zone 2: Chicago River and South Branch of the Chicago River, CRCW to Amtrak
- No Zone 3: South Branch Chicago River and South Fork of the SBCR, Amtrak to RAPS
- Yes Zone 4: Chicago Sanitary & Ship Canal, Damen Avenue to Cal-Sag Junction
- No Zone 5: Cal-Sag Channel and Little Calumet River, Bishop Ford to Cal-Sag Junction
- No Other Zone:

2.00 Est. Amt. of Debris from Routine Operations (Cubic Yards)  
 (Note: one garbage bag = 50 gallons = 6.0 cubic feet = 0.25 cubic yards)



## Special Operations (CSO Events)

Location (Waterways):

- A. Storm Number (If available at the time of Call out, or TBD and written in after event)
- B. All Clear Issued at: Date and Time (Call Systems Dispatcher at get official all clear)
- C. Start Time Date and Time (Must be within 24 hours of the all clear)
- D. Justification for delayed start if not within 24 hours of the all clear:

Mechanical failure: No	Unsafe conditions: No	
Fog: No	Limited Visibility: No	
Ice: No	Lightning: No	Other: No
Equipment icing: No	High Flow: No	
High Wind: No	Darkness: No	

E. Additional Comments:

Est. Amt. of Debris from Special Operations (Cubic Yards): 0.00  
 (Note: one garbage bag = 50 gallons = 6.0 cubic feet = 0.25 cubic yards)

## Description and Possible Source

Debris Type

Cans: Yes	Logs: Yes	Clothing/Apparel: No
Glass Bottles: Yes	Wood: No	Sporting Goods: Yes
Tree: Yes	Milk Crate: No	Rubber Material: Yes
Styrofoam: Yes	Condoms: Yes	Food: Yes
Plastic: Yes	Sanitary Napkin: Yes	Fish: No
Cardboard: No	Paper: Yes	
Other 1:	Other 5:	
Other 2:	Other 6:	
Other 3:	Other 7:	
Other 4:	Other 8:	



# Floatable Log FL2021-1463

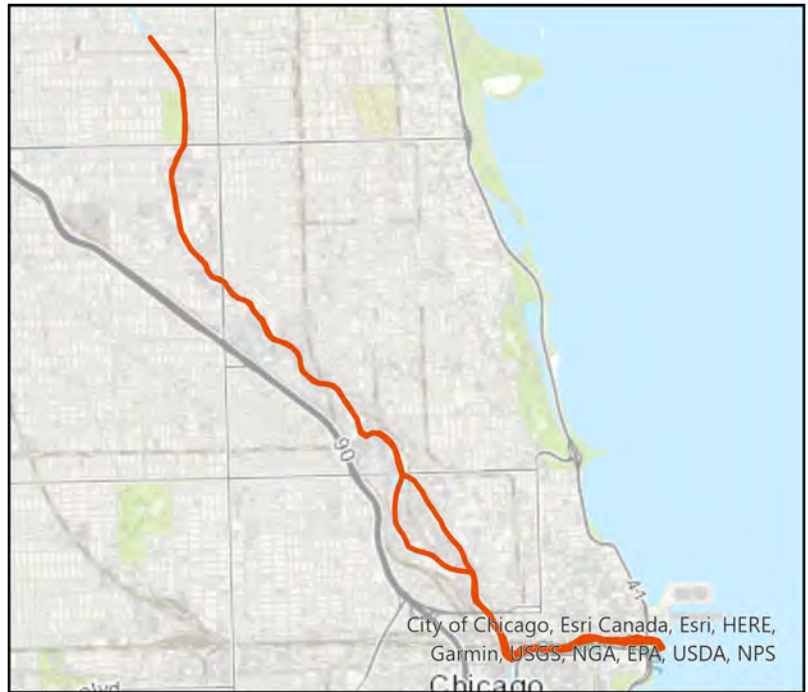
Pilot: Patelk6@mwrdr.org      Date: 11/9/2021  
Boat: Work Boat (WB1)      # of Pilots: 1  
# of Hoisters: 0      # of MLAS: 1

## Routine Operations

### Location (Waterways):

- Yes Zone 1: North Branch and North Shore Channel, Kinzie Street to Main Street
- Yes Zone 2: Chicago River and South Branch of the Chicago River, CRCW to Amtrak
- No Zone 3: South Branch Chicago River and South Fork of the SBCR, Amtrak to RAPS
- No Zone 4: Chicago Sanitary & Ship Canal, Damen Avenue to Cal-Sag Junction
- No Zone 5: Cal-Sag Channel and Little Calumet River, Bishop Ford to Cal-Sag Junction
- No Other Zone:

0.10 Est. Amt. of Debris from Routine Operations (Cubic Yards)  
(Note: one garbage bag = 50 gallons = 6.0 cubic feet = 0.25 cubic yards)



## Special Operations (CSO Events)

### Location (Waterways):

- A. Storm Number      (If available at the time of Call out, or TBD and written in after event)
- B. All Clear Issued at:      Date and Time (Call Systems Dispatcher at get official all clear)
- C. Start Time      Date and Time (Must be within 24 hours of the all clear)
- D. Justification for delayed start if not within 24 hours of the all clear:

Mechanical failure: No	Unsafe conditions: No	
Fog: No	Limited Visibility: No	
Ice: No	Lightning: No	Other: No
Equipment icing: No	High Flow: No	
High Wind: No	Darkness: No	

### E. Additional Comments:

Est. Amt. of Debris from Special Operations (Cubic Yards): 0.00  
(Note: one garbage bag = 50 gallons = 6.0 cubic feet = 0.25 cubic yards)

## Description and Possible Source

### Debris Type

Cans: Yes	Logs: No	Clothing/Apparel: No
Glass Bottles: No	Wood: No	Sporting Goods: No
Tree: Yes	Milk Crate: No	Rubber Material: No
Styrofoam: Yes	Condoms: No	Food: No
Plastic: Yes	Sanitary Napkin: No	Fish: No
Cardboard: No	Paper: No	
Other 1:	Other 5:	
Other 2:	Other 6:	
Other 3:	Other 7:	
Other 4:	Other 8:	



# Floatable Log FL2021-1464

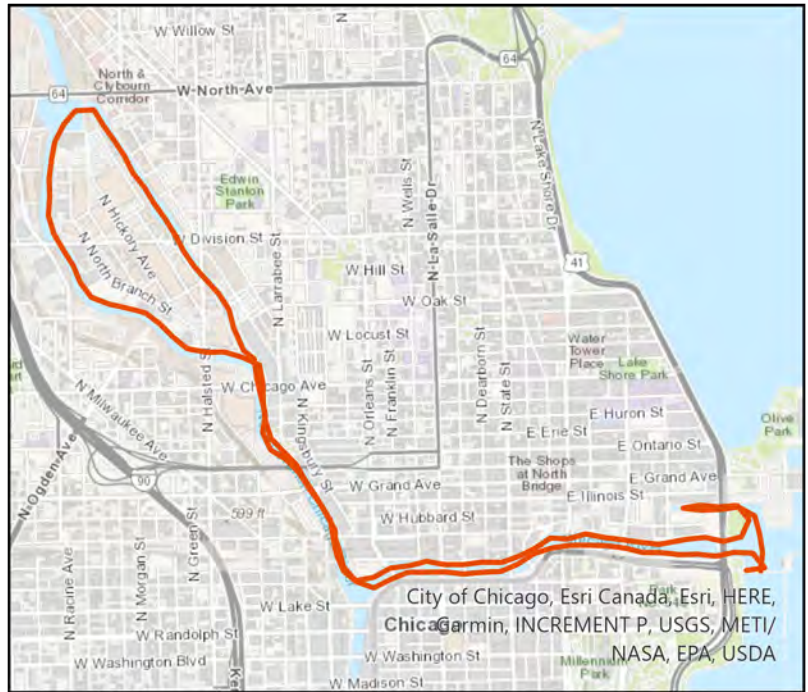
Pilot: Patelk6@mwrdr.org      Date: 11/10/2021  
 Boat: Skimmer Boat 1 (SB1)      # of Pilots: 1  
 # of Hoisters: 0      # of MLAS: 1

## Routine Operations

### Location (Waterways):

- Yes Zone 1: North Branch and North Shore Channel, Kinzie Street to Main Street
- Yes Zone 2: Chicago River and South Branch of the Chicago River, CRCW to Amtrak
- No Zone 3: South Branch Chicago River and South Fork of the SBCR, Amtrak to RAPS
- No Zone 4: Chicago Sanitary & Ship Canal, Damen Avenue to Cal-Sag Junction
- No Zone 5: Cal-Sag Channel and Little Calumet River, Bishop Ford to Cal-Sag Junction
- No Other Zone:

0.25 Est. Amt. of Debris from Routine Operations (Cubic Yards)  
 (Note: one garbage bag = 50 gallons = 6.0 cubic feet = 0.25 cubic yards)



## Special Operations (CSO Events)

### Location (Waterways):

- A. Storm Number (If available at the time of Call out, or TBD and written in after event)
- B. All Clear Issued at: Date and Time (Call Systems Dispatcher at get official all clear)
- C. Start Time Date and Time (Must be within 24 hours of the all clear)
- D. Justification for delayed start if not within 24 hours of the all clear:

Mechanical failure: No	Unsafe conditions: No	
Fog: No	Limited Visibility: No	
Ice: No	Lightning: No	Other: No
Equipment icing: No	High Flow: No	
High Wind: No	Darkness: No	

### E. Additional Comments:

Est. Amt. of Debris from Special Operations (Cubic Yards): 0.00  
 (Note: one garbage bag = 50 gallons = 6.0 cubic feet = 0.25 cubic yards)

## Description and Possible Source

### Debris Type

Cans: Yes	Logs: Yes	Clothing/Apparel: No
Glass Bottles: Yes	Wood: No	Sporting Goods: Yes
Tree: Yes	Milk Crate: No	Rubber Material: Yes
Styrofoam: Yes	Condoms: Yes	Food: Yes
Plastic: Yes	Sanitary Napkin: No	Fish: No
Cardboard: No	Paper: Yes	
Other 1:	Other 5:	
Other 2:	Other 6:	
Other 3:	Other 7:	
Other 4:	Other 8:	



# Floatable Log FL2021-1465

Pilot: vonheimburgk@mwr.org Date: 11/10/2021

Boat: Skimmer Boat 2 (SB2) # of Pilots: 1

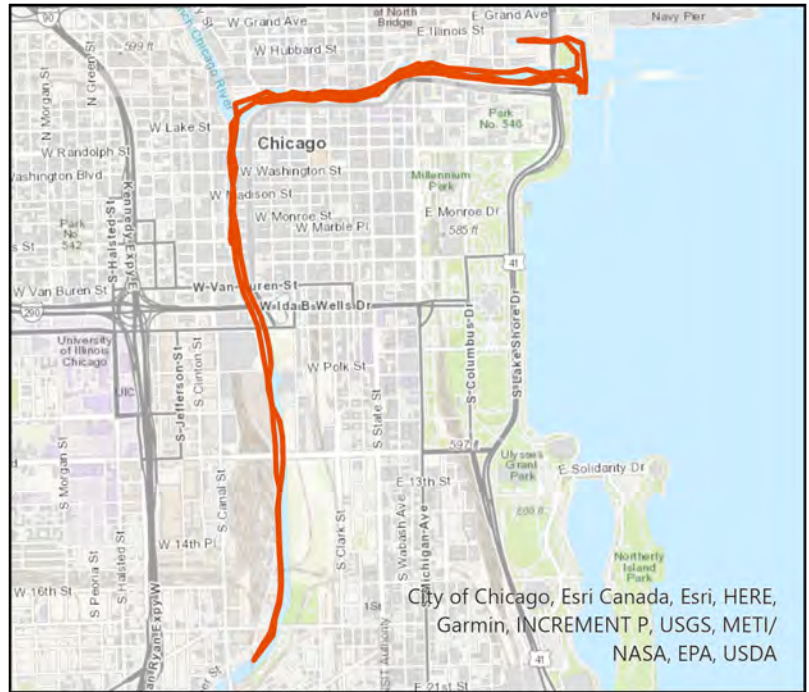
# of Hoisters: 0 # of MLAS: 1

## Routine Operations

### Location (Waterways):

- No Zone 1: North Branch and North Shore Channel, Kinzie Street to Main Street
- Yes Zone 2: Chicago River and South Branch of the Chicago River, CRCW to Amtrak
- No Zone 3: South Branch Chicago River and South Fork of the SBCR, Amtrak to RAPS
- No Zone 4: Chicago Sanitary & Ship Canal, Damen Avenue to Cal-Sag Junction
- No Zone 5: Cal-Sag Channel and Little Calumet River, Bishop Ford to Cal-Sag Junction
- No Other Zone:

1.25 Est. Amt. of Debris from Routine Operations (Cubic Yards)  
 (Note: one garbage bag = 50 gallons = 6.0 cubic feet = 0.25 cubic yards)



## Special Operations (CSO Events)

### Location (Waterways):

- A. Storm Number (If available at the time of Call out, or TBD and written in after event)
- B. All Clear Issued at: Date and Time (Call Systems Dispatcher at get official all clear)
- C. Start Time Date and Time (Must be within 24 hours of the all clear)
- D. Justification for delayed start if not within 24 hours of the all clear:

Mechanical failure: No	Unsafe conditions: No	
Fog: No	Limited Visibility: No	
Ice: No	Lightning: No	Other: No
Equipment icing: No	High Flow: No	
High Wind: No	Darkness: No	

### E. Additional Comments:

Est. Amt. of Debris from Special Operations (Cubic Yards): 0.00  
 (Note: one garbage bag = 50 gallons = 6.0 cubic feet = 0.25 cubic yards)

## Description and Possible Source

### Debris Type

Cans: Yes	Logs: Yes	Clothing/Apparel: No
Glass Bottles: Yes	Wood: No	Sporting Goods: Yes
Tree: Yes	Milk Crate: No	Rubber Material: Yes
Styrofoam: Yes	Condoms: Yes	Food: Yes
Plastic: Yes	Sanitary Napkin: Yes	Fish: No
Cardboard: No	Paper: Yes	
Other 1:	Other 5:	
Other 2:	Other 6:	
Other 3:	Other 7:	
Other 4:	Other 8:	

# Floatable Log FL2021-1466

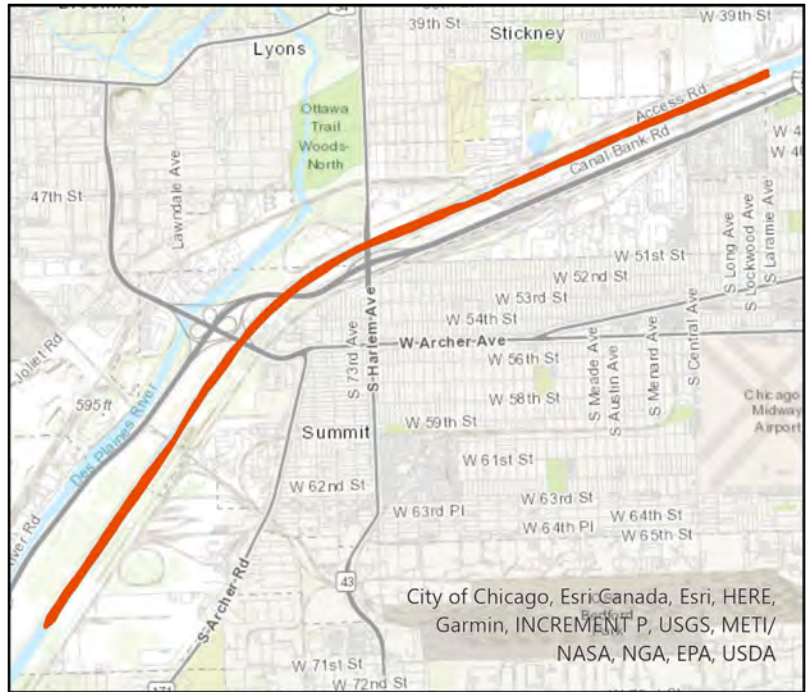
Pilot: camposm@mwrld      Date: 11/10/2021  
 Boat: Debris Boat 1 (DB1)      # of Pilots: 1  
 # of Hoisters: 1      # of MLAS: 2

## Routine Operations

### Location (Waterways):

- No Zone 1: North Branch and North Shore Channel, Kinzie Street to Main Street
- No Zone 2: Chicago River and South Branch of the Chicago River, CRCW to Amtrak
- No Zone 3: South Branch Chicago River and South Fork of the SBCR, Amtrak to RAPS
- Yes Zone 4: Chicago Sanitary & Ship Canal, Damen Avenue to Cal-Sag Junction
- No Zone 5: Cal-Sag Channel and Little Calumet River, Bishop Ford to Cal-Sag Junction
- No Other Zone:

0.00 Est. Amt. of Debris from Routine Operations (Cubic Yards)  
 (Note: one garbage bag = 50 gallons = 6.0 cubic feet = 0.25 cubic yards)



## Special Operations (CSO Events)

### Location (Waterways):

- A. Storm Number (If available at the time of Call out, or TBD and written in after event)
- B. All Clear Issued at: Date and Time (Call Systems Dispatcher at get official all clear)
- C. Start Time Date and Time (Must be within 24 hours of the all clear)
- D. Justification for delayed start if not within 24 hours of the all clear:

Mechanical failure: No	Unsafe conditions: No	
Fog: No	Limited Visibility: No	
Ice: No	Lightning: No	Other: No
Equipment icing: No	High Flow: No	
High Wind: No	Darkness: No	

### E. Additional Comments:

Est. Amt. of Debris from Special Operations (Cubic Yards): 0.00  
 (Note: one garbage bag = 50 gallons = 6.0 cubic feet = 0.25 cubic yards)

## Description and Possible Source

### Debris Type

Cans: No	Logs: No	Clothing/Apparel: No
Glass Bottles: No	Wood: No	Sporting Goods: No
Tree: No	Milk Crate: No	Rubber Material: No
Styrofoam: No	Condoms: No	Food: No
Plastic: No	Sanitary Napkin: No	Fish: No
Cardboard: No	Paper: No	
Other 1:	Other 5:	
Other 2:	Other 6:	
Other 3:	Other 7:	
Other 4:	Other 8:	

# Floatable Log FL2021-1467

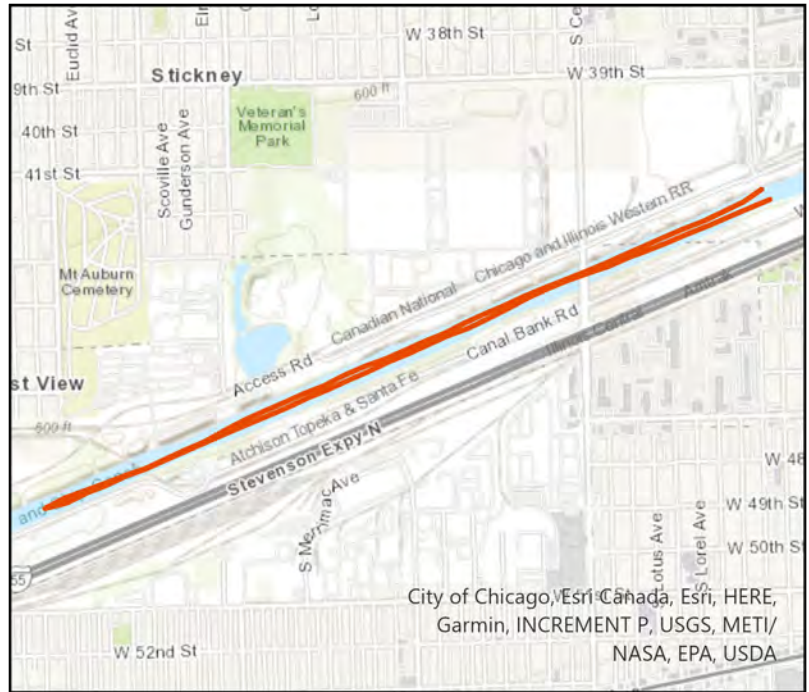
Pilot: camposm@mwrd      Date: 11/15/2021  
 Boat: Debris Boat 1 (DB1)      # of Pilots: 1  
 # of Hoisters: 1      # of MLAS: 2

## Routine Operations

### Location (Waterways):

- No Zone 1: North Branch and North Shore Channel, Kinzie Street to Main Street
- No Zone 2: Chicago River and South Branch of the Chicago River, CRCW to Amtrak
- No Zone 3: South Branch Chicago River and South Fork of the SBCR, Amtrak to RAPS
- Yes Zone 4: Chicago Sanitary & Ship Canal, Damen Avenue to Cal-Sag Junction
- No Zone 5: Cal-Sag Channel and Little Calumet River, Bishop Ford to Cal-Sag Junction
- No Other Zone:

7.00 Est. Amt. of Debris from Routine Operations (Cubic Yards)  
 (Note: one garbage bag = 50 gallons = 6.0 cubic feet = 0.25 cubic yards)



## Special Operations (CSO Events)

### Location (Waterways):

- A. Storm Number      (If available at the time of Call out, or TBD and written in after event)
- B. All Clear Issued at:      Date and Time (Call Systems Dispatcher at get official all clear)
- C. Start Time      Date and Time (Must be within 24 hours of the all clear)
- D. Justification for delayed start if not within 24 hours of the all clear:

Mechanical failure: No	Unsafe conditions: No	
Fog: No	Limited Visibility: No	
Ice: No	Lightning: No	Other: No
Equipment icing: No	High Flow: No	
High Wind: No	Darkness: No	

### E. Additional Comments:

Est. Amt. of Debris from Special Operations (Cubic Yards): 0.00  
 (Note: one garbage bag = 50 gallons = 6.0 cubic feet = 0.25 cubic yards)

## Description and Possible Source

### Debris Type

Cans: No	Logs: Yes	Clothing/Apparel: No
Glass Bottles: No	Wood: No	Sporting Goods: No
Tree: No	Milk Crate: No	Rubber Material: No
Styrofoam: No	Condoms: No	Food: No
Plastic: No	Sanitary Napkin: No	Fish: No
Cardboard: No	Paper: No	
Other 1:	Other 5:	
Other 2:	Other 6:	
Other 3:	Other 7:	
Other 4:	Other 8:	



# Floatable Log FL2021-1468

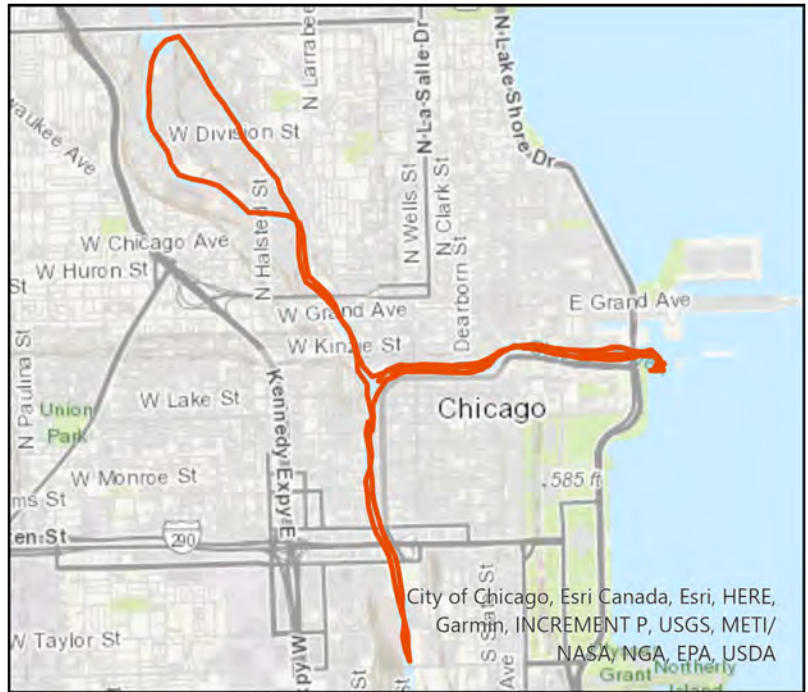
Pilot: Patelk6@mwrdr.org      Date: 11/16/2021  
 Boat: Skimmer Boat 1 (SB1)      # of Pilots: 1  
 # of Hoisters: 0      # of MLAS: 1

## Routine Operations

### Location (Waterways):

- Yes Zone 1: North Branch and North Shore Channel, Kinzie Street to Main Street
- Yes Zone 2: Chicago River and South Branch of the Chicago River, CRCW to Amtrak
- No Zone 3: South Branch Chicago River and South Fork of the SBCR, Amtrak to RAPS
- No Zone 4: Chicago Sanitary & Ship Canal, Damen Avenue to Cal-Sag Junction
- No Zone 5: Cal-Sag Channel and Little Calumet River, Bishop Ford to Cal-Sag Junction
- No Other Zone:

0.25 Est. Amt. of Debris from Routine Operations (Cubic Yards)  
 (Note: one garbage bag = 50 gallons = 6.0 cubic feet = 0.25 cubic yards)



## Special Operations (CSO Events)

### Location (Waterways):

- A. Storm Number (If available at the time of Call out, or TBD and written in after event)
- B. All Clear Issued at: Date and Time (Call Systems Dispatcher at get official all clear)
- C. Start Time Date and Time (Must be within 24 hours of the all clear)
- D. Justification for delayed start if not within 24 hours of the all clear:

Mechanical failure: No	Unsafe conditions: No	
Fog: No	Limited Visibility: No	
Ice: No	Lightning: No	Other: No
Equipment icing: No	High Flow: No	
High Wind: No	Darkness: No	

### E. Additional Comments:

Est. Amt. of Debris from Special Operations (Cubic Yards): 0.00  
 (Note: one garbage bag = 50 gallons = 6.0 cubic feet = 0.25 cubic yards)

## Description and Possible Source

### Debris Type

Cans: Yes	Logs: Yes	Clothing/Apparel: No
Glass Bottles: Yes	Wood: No	Sporting Goods: No
Tree: Yes	Milk Crate: No	Rubber Material: No
Styrofoam: Yes	Condoms: No	Food: No
Plastic: Yes	Sanitary Napkin: No	Fish: No
Cardboard: No	Paper: Yes	
Other 1:	Other 5:	
Other 2:	Other 6:	
Other 3:	Other 7:	
Other 4:	Other 8:	

# Floatable Log FL2021-1469

Pilot: vonheimburgk@mwrdd.org Date: 11/16/2021

Boat: Work Boat (WB1)

# of Pilots: 1

# of Hoisters: 0

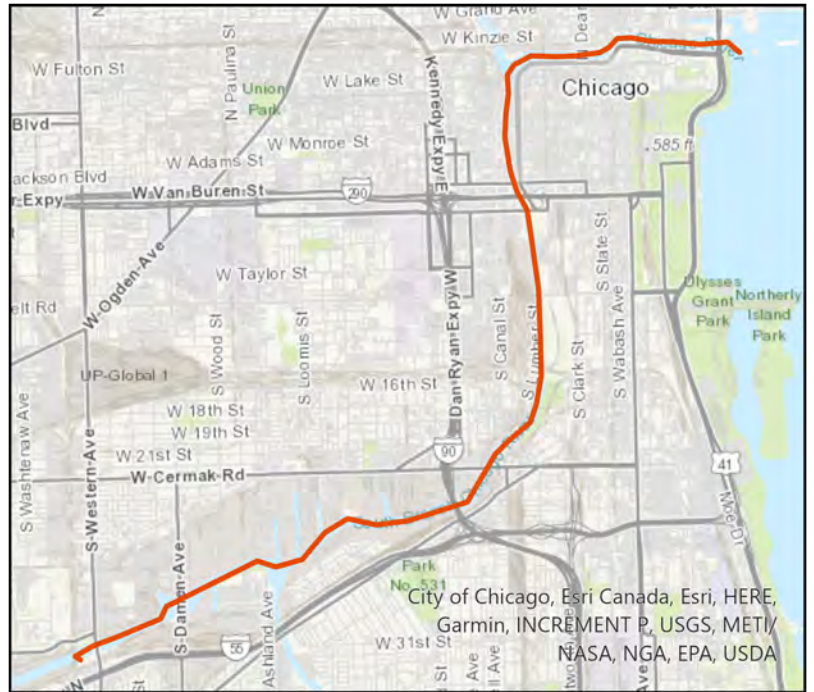
# of MLAS: 1

## Routine Operations

Location (Waterways):

- No Zone 1: North Branch and North Shore Channel, Kinzie Street to Main Street
- Yes Zone 2: Chicago River and South Branch of the Chicago River, CRCW to Amtrak
- Yes Zone 3: South Branch Chicago River and South Fork of the SBCR, Amtrak to RAPS
- Yes Zone 4: Chicago Sanitary & Ship Canal, Damen Avenue to Cal-Sag Junction
- No Zone 5: Cal-Sag Channel and Little Calumet River, Bishop Ford to Cal-Sag Junction
- No Other Zone:

1.25 Est. Amt. of Debris from Routine Operations (Cubic Yards)  
 (Note: one garbage bag = 50 gallons = 6.0 cubic feet = 0.25 cubic yards)



## Special Operations (CSO Events)

Location (Waterways):

- A. Storm Number (If available at the time of Call out, or TBD and written in after event)
- B. All Clear Issued at: Date and Time (Call Systems Dispatcher at get official all clear)
- C. Start Time Date and Time (Must be within 24 hours of the all clear)
- D. Justification for delayed start if not within 24 hours of the all clear:

Mechanical failure: No	Unsafe conditions: No	
Fog: No	Limited Visibility: No	
Ice: No	Lightning: No	Other: No
Equipment icing: No	High Flow: No	
High Wind: No	Darkness: No	

E. Additional Comments:

Est. Amt. of Debris from Special Operations (Cubic Yards): 0.00  
 (Note: one garbage bag = 50 gallons = 6.0 cubic feet = 0.25 cubic yards)

## Description and Possible Source

Debris Type

Cans: Yes	Logs: Yes	Clothing/Apparel: No
Glass Bottles: Yes	Wood: Yes	Sporting Goods: Yes
Tree: Yes	Milk Crate: No	Rubber Material: Yes
Styrofoam: Yes	Condoms: Yes	Food: Yes
Plastic: Yes	Sanitary Napkin: Yes	Fish: No
Cardboard: No	Paper: Yes	
Other 1: Bark	Other 5:	
Other 2: Hard board insulation	Other 6:	
Other 3: Pumpkins	Other 7:	
Other 4:	Other 8:	

# Floatable Log FL2021-1472

Pilot: vonheimburgk@mwrdd.org Date: 11/17/2021

Boat: Skimmer Boat 2 (SB2) # of Pilots: 1

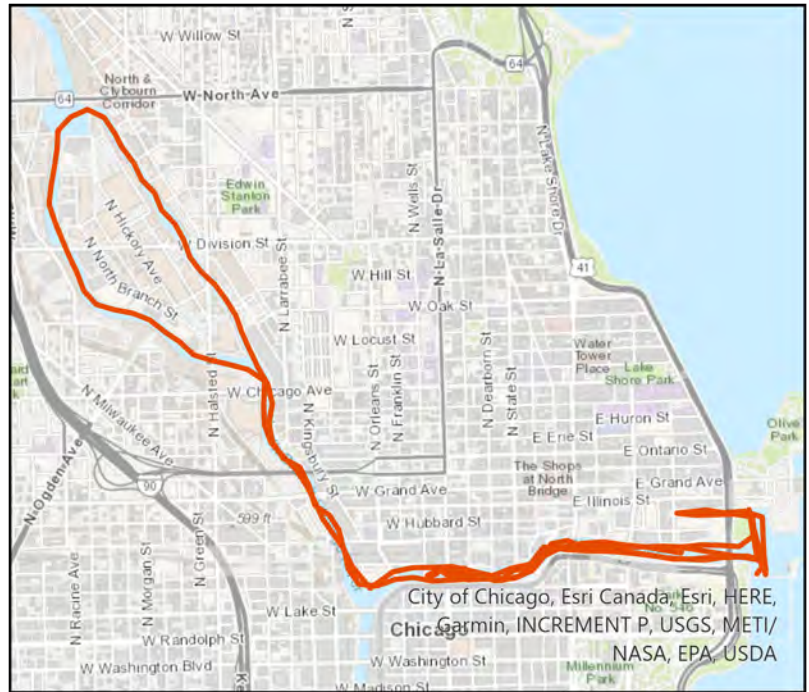
# of Hoisters: 0 # of MLAS: 1

## Routine Operations

Location (Waterways):

- Yes Zone 1: North Branch and North Shore Channel, Kinzie Street to Main Street
- Yes Zone 2: Chicago River and South Branch of the Chicago River, CRCW to Amtrak
- No Zone 3: South Branch Chicago River and South Fork of the SBCR, Amtrak to RAPS
- No Zone 4: Chicago Sanitary & Ship Canal, Damen Avenue to Cal-Sag Junction
- No Zone 5: Cal-Sag Channel and Little Calumet River, Bishop Ford to Cal-Sag Junction
- No Other Zone:

0.50 Est. Amt. of Debris from Routine Operations (Cubic Yards)  
 (Note: one garbage bag = 50 gallons = 6.0 cubic feet = 0.25 cubic yards)



## Special Operations (CSO Events)

Location (Waterways):

- A. Storm Number (If available at the time of Call out, or TBD and written in after event)
- B. All Clear Issued at: Date and Time (Call Systems Dispatcher at get official all clear)
- C. Start Time Date and Time (Must be within 24 hours of the all clear)
- D. Justification for delayed start if not within 24 hours of the all clear:

Mechanical failure: No	Unsafe conditions: No	
Fog: No	Limited Visibility: No	
Ice: No	Lightning: No	Other: No
Equipment icing: No	High Flow: No	
High Wind: No	Darkness: No	

E. Additional Comments:

Est. Amt. of Debris from Special Operations (Cubic Yards): 0.00  
 (Note: one garbage bag = 50 gallons = 6.0 cubic feet = 0.25 cubic yards)

## Description and Possible Source

Debris Type

Cans: Yes	Logs: No	Clothing/Apparel: No
Glass Bottles: Yes	Wood: No	Sporting Goods: Yes
Tree: Yes	Milk Crate: No	Rubber Material: Yes
Styrofoam: Yes	Condoms: Yes	Food: Yes
Plastic: Yes	Sanitary Napkin: Yes	Fish: No
Cardboard: No	Paper: Yes	
Other 1:	Other 5:	
Other 2:	Other 6:	
Other 3:	Other 7:	
Other 4:	Other 8:	



# Floatable Log FL2021-1471

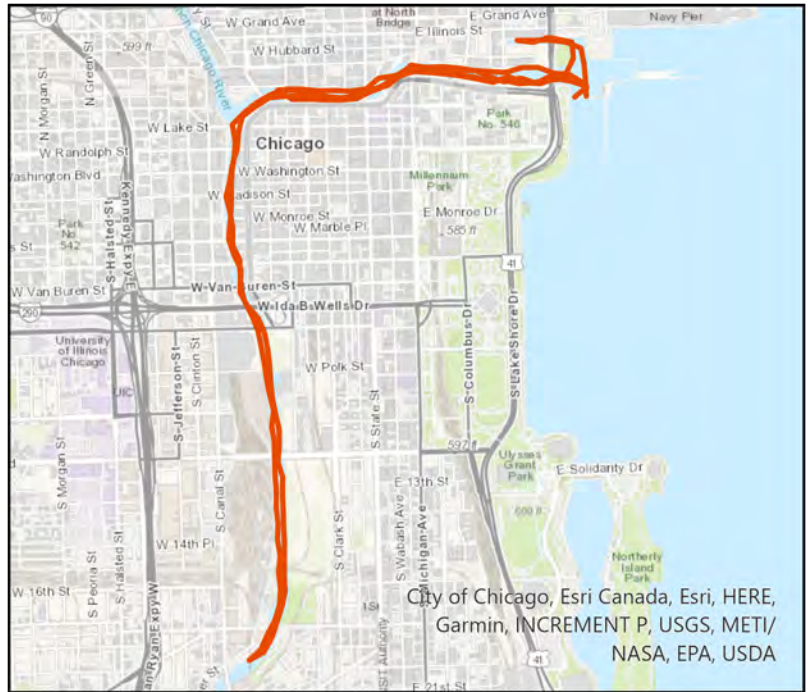
Pilot: Patelk6@mwrdr.org      Date: 11/17/2021  
 Boat: Skimmer Boat 1 (SB1)      # of Pilots: 1  
 # of Hoisters: 0      # of MLAS: 1

## Routine Operations

### Location (Waterways):

- No Zone 1: North Branch and North Shore Channel, Kinzie Street to Main Street
- Yes Zone 2: Chicago River and South Branch of the Chicago River, CRCW to Amtrak
- No Zone 3: South Branch Chicago River and South Fork of the SBCR, Amtrak to RAPS
- No Zone 4: Chicago Sanitary & Ship Canal, Damen Avenue to Cal-Sag Junction
- No Zone 5: Cal-Sag Channel and Little Calumet River, Bishop Ford to Cal-Sag Junction
- No Other Zone:

0.75 Est. Amt. of Debris from Routine Operations (Cubic Yards)  
 (Note: one garbage bag = 50 gallons = 6.0 cubic feet = 0.25 cubic yards)



## Special Operations (CSO Events)

### Location (Waterways):

- A. Storm Number      (If available at the time of Call out, or TBD and written in after event)
- B. All Clear Issued at:      Date and Time (Call Systems Dispatcher at get official all clear)
- C. Start Time      Date and Time (Must be within 24 hours of the all clear)
- D. Justification for delayed start if not within 24 hours of the all clear:

Mechanical failure: No	Unsafe conditions: No	
Fog: No	Limited Visibility: No	
Ice: No	Lightning: No	Other: No
Equipment icing: No	High Flow: No	
High Wind: No	Darkness: No	

### E. Additional Comments:

Est. Amt. of Debris from Special Operations (Cubic Yards): 0.00  
 (Note: one garbage bag = 50 gallons = 6.0 cubic feet = 0.25 cubic yards)

## Description and Possible Source

### Debris Type

Cans: Yes	Logs: Yes	Clothing/Apparel: No
Glass Bottles: Yes	Wood: No	Sporting Goods: Yes
Tree: Yes	Milk Crate: No	Rubber Material: Yes
Styrofoam: Yes	Condoms: Yes	Food: Yes
Plastic: Yes	Sanitary Napkin: No	Fish: No
Cardboard: No	Paper: Yes	
Other 1:	Other 5:	
Other 2:	Other 6:	
Other 3:	Other 7:	
Other 4:	Other 8:	

# Floatable Log FL2021-1474

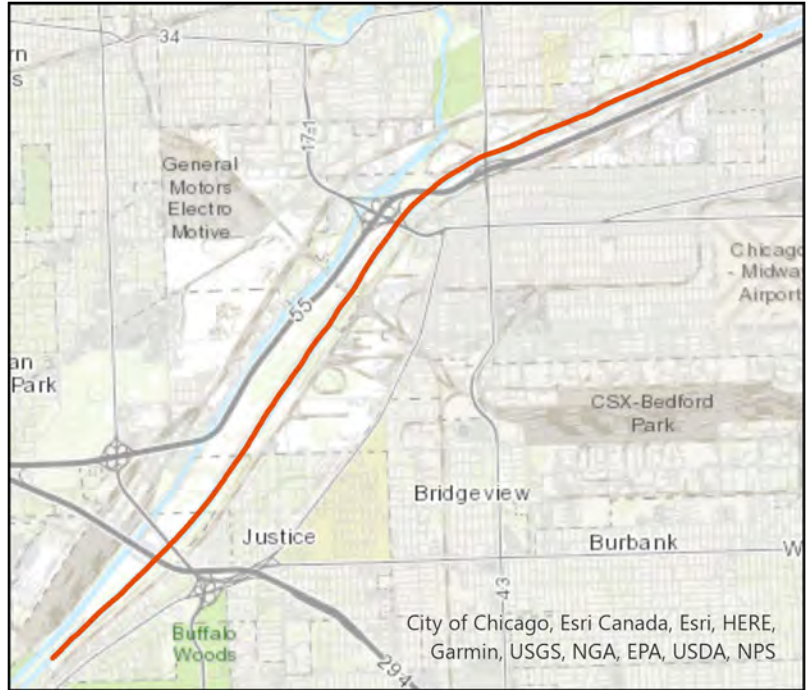
Pilot: camposm@mwrd      Date: 11/18/2021  
 Boat: Debris Boat 1 (DB1)      # of Pilots: 1  
 # of Hoisters: 1      # of MLAS: 2

## Routine Operations

### Location (Waterways):

- No Zone 1: North Branch and North Shore Channel, Kinzie Street to Main Street
- No Zone 2: Chicago River and South Branch of the Chicago River, CRCW to Amtrak
- No Zone 3: South Branch Chicago River and South Fork of the SBCR, Amtrak to RAPS
- Yes Zone 4: Chicago Sanitary & Ship Canal, Damen Avenue to Cal-Sag Junction
- No Zone 5: Cal-Sag Channel and Little Calumet River, Bishop Ford to Cal-Sag Junction
- No Other Zone:

0.00 Est. Amt. of Debris from Routine Operations (Cubic Yards)  
 (Note: one garbage bag = 50 gallons = 6.0 cubic feet = 0.25 cubic yards)



## Special Operations (CSO Events)

### Location (Waterways):

- A. Storm Number (If available at the time of Call out, or TBD and written in after event)
- B. All Clear Issued at: Date and Time (Call Systems Dispatcher at get official all clear)
- C. Start Time Date and Time (Must be within 24 hours of the all clear)
- D. Justification for delayed start if not within 24 hours of the all clear:

Mechanical failure: No	Unsafe conditions: No	
Fog: No	Limited Visibility: No	
Ice: No	Lightning: No	Other: No
Equipment icing: No	High Flow: No	
High Wind: No	Darkness: No	

### E. Additional Comments:

Est. Amt. of Debris from Special Operations (Cubic Yards): 0.00  
 (Note: one garbage bag = 50 gallons = 6.0 cubic feet = 0.25 cubic yards)

## Description and Possible Source

### Debris Type

Cans: No	Logs: No	Clothing/Apparel: No
Glass Bottles: No	Wood: No	Sporting Goods: No
Tree: No	Milk Crate: No	Rubber Material: No
Styrofoam: No	Condoms: No	Food: No
Plastic: No	Sanitary Napkin: No	Fish: No
Cardboard: No	Paper: No	
Other 1:	Other 5:	
Other 2:	Other 6:	
Other 3:	Other 7:	
Other 4:	Other 8:	

# Floatable Log FL2021-1476

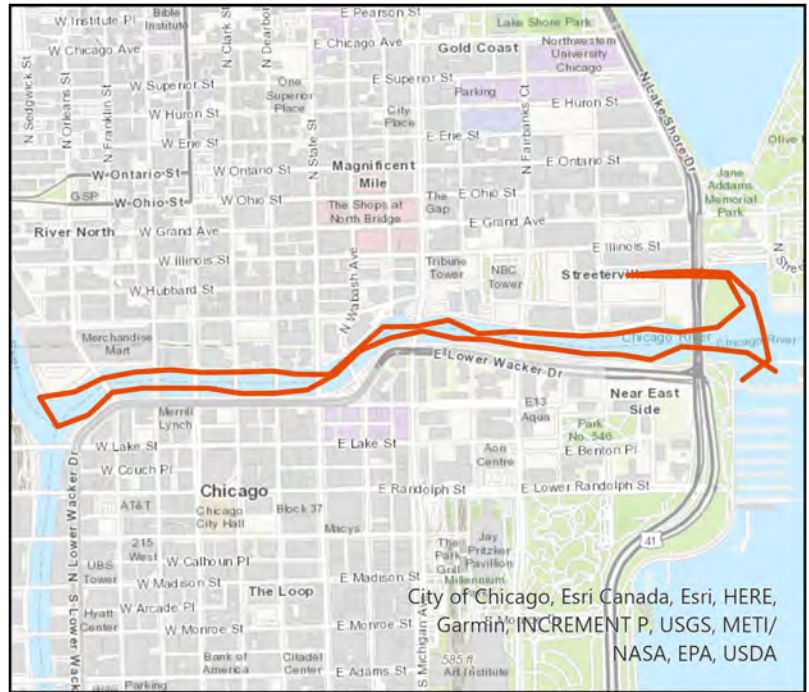
Pilot: Patelk6@mwrdr.org      Date: 11/19/2021  
 Boat: Skimmer Boat 1 (SB1)      # of Pilots: 1  
 # of Hoisters: 0      # of MLAS: 1

## Routine Operations

### Location (Waterways):

- No Zone 1: North Branch and North Shore Channel, Kinzie Street to Main Street
- Yes Zone 2: Chicago River and South Branch of the Chicago River, CRCW to Amtrak
- No Zone 3: South Branch Chicago River and South Fork of the SBCR, Amtrak to RAPS
- No Zone 4: Chicago Sanitary & Ship Canal, Damen Avenue to Cal-Sag Junction
- No Zone 5: Cal-Sag Channel and Little Calumet River, Bishop Ford to Cal-Sag Junction
- No Other Zone:

0.10 Est. Amt. of Debris from Routine Operations (Cubic Yards)  
 (Note: one garbage bag = 50 gallons = 6.0 cubic feet = 0.25 cubic yards)



## Special Operations (CSO Events)

### Location (Waterways):

- A. Storm Number (If available at the time of Call out, or TBD and written in after event)
- B. All Clear Issued at: Date and Time (Call Systems Dispatcher at get official all clear)
- C. Start Time Date and Time (Must be within 24 hours of the all clear)
- D. Justification for delayed start if not within 24 hours of the all clear:

Mechanical failure: No	Unsafe conditions: No	
Fog: No	Limited Visibility: No	
Ice: No	Lightning: No	Other: No
Equipment icing: No	High Flow: No	
High Wind: No	Darkness: No	

### E. Additional Comments:

Est. Amt. of Debris from Special Operations (Cubic Yards): 0.00  
 (Note: one garbage bag = 50 gallons = 6.0 cubic feet = 0.25 cubic yards)

## Description and Possible Source

### Debris Type

Cans: Yes	Logs: No	Clothing/Apparel: No
Glass Bottles: No	Wood: No	Sporting Goods: Yes
Tree: Yes	Milk Crate: No	Rubber Material: Yes
Styrofoam: Yes	Condoms: No	Food: No
Plastic: Yes	Sanitary Napkin: No	Fish: No
Cardboard: No	Paper: Yes	
Other 1:	Other 5:	
Other 2:	Other 6:	
Other 3:	Other 7:	
Other 4:	Other 8:	



# Floatable Log FL2021-1475

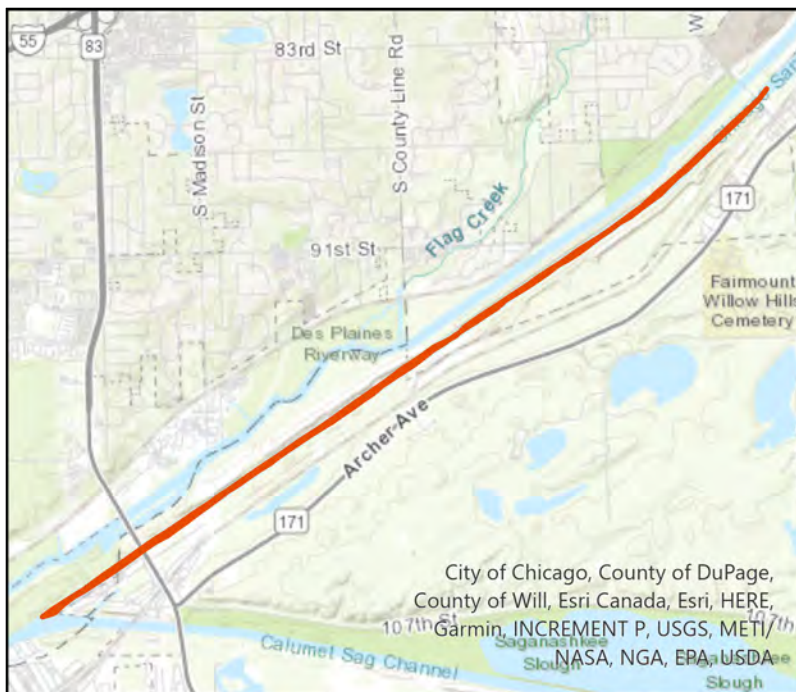
Pilot: camposm@mwrd      Date: 11/19/2021  
 Boat: Debris Boat 1 (DB1)      # of Pilots: 1  
 # of Hoisters: 1      # of MLAS: 1

## Routine Operations

### Location (Waterways):

- No Zone 1: North Branch and North Shore Channel, Kinzie Street to Main Street
- No Zone 2: Chicago River and South Branch of the Chicago River, CRCW to Amtrak
- No Zone 3: South Branch Chicago River and South Fork of the SBCR, Amtrak to RAPS
- Yes Zone 4: Chicago Sanitary & Ship Canal, Damen Avenue to Cal-Sag Junction
- No Zone 5: Cal-Sag Channel and Little Calumet River, Bishop Ford to Cal-Sag Junction
- No Other Zone:

2.00 Est. Amt. of Debris from Routine Operations (Cubic Yards)  
 (Note: one garbage bag = 50 gallons = 6.0 cubic feet = 0.25 cubic yards)



## Special Operations (CSO Events)

### Location (Waterways):

- A. Storm Number (If available at the time of Call out, or TBD and written in after event)
- B. All Clear Issued at: Date and Time (Call Systems Dispatcher at get official all clear)
- C. Start Time Date and Time (Must be within 24 hours of the all clear)
- D. Justification for delayed start if not within 24 hours of the all clear:

Mechanical failure: No	Unsafe conditions: No	
Fog: No	Limited Visibility: No	
Ice: No	Lightning: No	Other: No
Equipment icing: No	High Flow: No	
High Wind: No	Darkness: No	

### E. Additional Comments:

Est. Amt. of Debris from Special Operations (Cubic Yards): 0.00  
 (Note: one garbage bag = 50 gallons = 6.0 cubic feet = 0.25 cubic yards)

## Description and Possible Source

### Debris Type

Cans: No	Logs: Yes	Clothing/Apparel: No
Glass Bottles: No	Wood: No	Sporting Goods: No
Tree: No	Milk Crate: No	Rubber Material: No
Styrofoam: No	Condoms: No	Food: No
Plastic: No	Sanitary Napkin: No	Fish: No
Cardboard: No	Paper: No	
Other 1:	Other 5:	
Other 2:	Other 6:	
Other 3:	Other 7:	
Other 4:	Other 8:	

# Floatable Log FL2021-1479

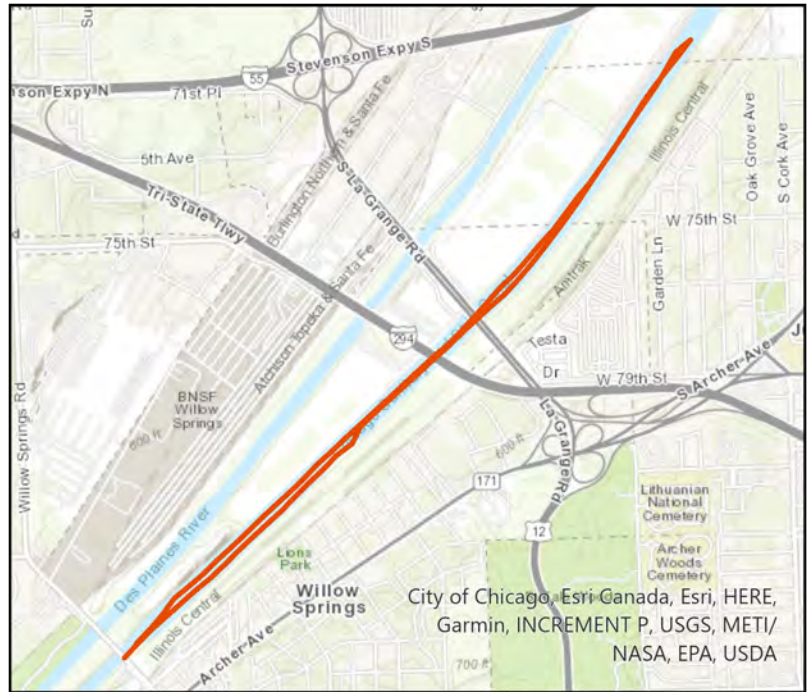
Pilot: camposm@mwrd      Date: 11/22/2021  
 Boat: Debris Boat 1 (DB1)      # of Pilots: 1  
 # of Hoisters: 1      # of MLAS: 2

## Routine Operations

### Location (Waterways):

- No Zone 1: North Branch and North Shore Channel, Kinzie Street to Main Street
- No Zone 2: Chicago River and South Branch of the Chicago River, CRCW to Amtrak
- No Zone 3: South Branch Chicago River and South Fork of the SBCR, Amtrak to RAPS
- Yes Zone 4: Chicago Sanitary & Ship Canal, Damen Avenue to Cal-Sag Junction
- No Zone 5: Cal-Sag Channel and Little Calumet River, Bishop Ford to Cal-Sag Junction
- No Other Zone:

10.0 Est. Amt. of Debris from Routine Operations (Cubic Yards)  
 (Note: one garbage bag = 50 gallons = 6.0 cubic feet = 0.25 cubic yards)



## Special Operations (CSO Events)

### Location (Waterways):

- A. Storm Number      (If available at the time of Call out, or TBD and written in after event)
- B. All Clear Issued at:      Date and Time (Call Systems Dispatcher at get official all clear)
- C. Start Time      Date and Time (Must be within 24 hours of the all clear)
- D. Justification for delayed start if not within 24 hours of the all clear:

Mechanical failure: No	Unsafe conditions: No	
Fog: No	Limited Visibility: No	
Ice: No	Lightning: No	Other: No
Equipment icing: No	High Flow: No	
High Wind: No	Darkness: No	

### E. Additional Comments:

Est. Amt. of Debris from Special Operations (Cubic Yards): 0.00  
 (Note: one garbage bag = 50 gallons = 6.0 cubic feet = 0.25 cubic yards)

## Description and Possible Source

### Debris Type

Cans: No	Logs: Yes	Clothing/Apparel: No
Glass Bottles: No	Wood: No	Sporting Goods: No
Tree: No	Milk Crate: No	Rubber Material: No
Styrofoam: No	Condoms: No	Food: No
Plastic: No	Sanitary Napkin: No	Fish: No
Cardboard: No	Paper: No	
Other 1:	Other 5:	
Other 2:	Other 6:	
Other 3:	Other 7:	
Other 4:	Other 8:	

# Floatable Log FL2021-1478

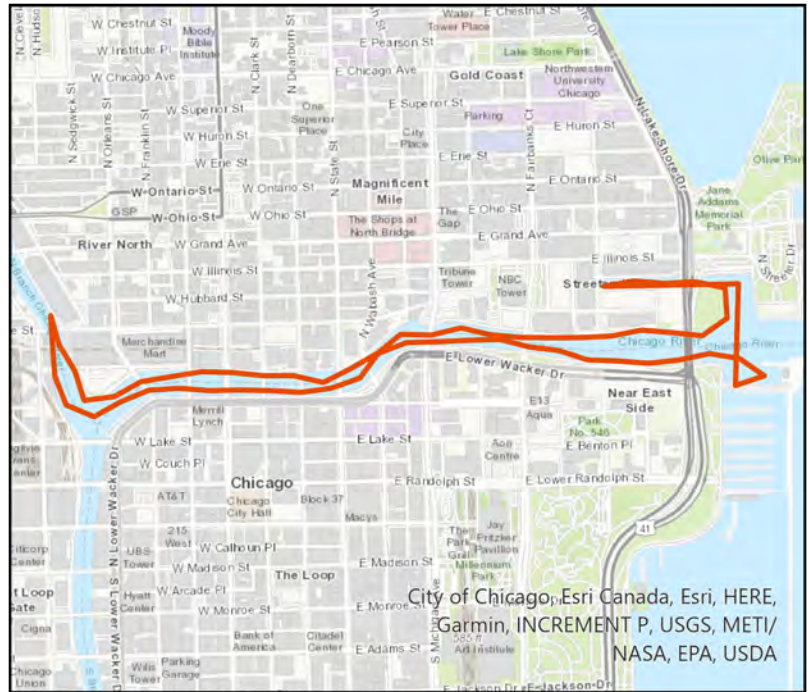
Pilot: Patelk6@mwr.d.org      Date: 11/22/2021  
 Boat: Skimmer Boat 1 (SB1)      # of Pilots: 1  
 # of Hoisters: 0      # of MLAS: 1

## Routine Operations

### Location (Waterways):

- No Zone 1: North Branch and North Shore Channel, Kinzie Street to Main Street
- Yes Zone 2: Chicago River and South Branch of the Chicago River, CRCW to Amtrak
- No Zone 3: South Branch Chicago River and South Fork of the SBCR, Amtrak to RAPS
- No Zone 4: Chicago Sanitary & Ship Canal, Damen Avenue to Cal-Sag Junction
- No Zone 5: Cal-Sag Channel and Little Calumet River, Bishop Ford to Cal-Sag Junction
- No Other Zone:

0.10 Est. Amt. of Debris from Routine Operations (Cubic Yards)  
 (Note: one garbage bag = 50 gallons = 6.0 cubic feet = 0.25 cubic yards)



## Special Operations (CSO Events)

### Location (Waterways):

- A. Storm Number      (If available at the time of Call out, or TBD and written in after event)
- B. All Clear Issued at:      Date and Time (Call Systems Dispatcher at get official all clear)
- C. Start Time      Date and Time (Must be within 24 hours of the all clear)
- D. Justification for delayed start if not within 24 hours of the all clear:

Mechanical failure: No	Unsafe conditions: No	
Fog: No	Limited Visibility: No	
Ice: No	Lightning: No	Other: No
Equipment icing: No	High Flow: No	
High Wind: No	Darkness: No	

### E. Additional Comments:

Est. Amt. of Debris from Special Operations (Cubic Yards): 0.00  
 (Note: one garbage bag = 50 gallons = 6.0 cubic feet = 0.25 cubic yards)

## Description and Possible Source

### Debris Type

Cans: Yes	Logs: No	Clothing/Apparel: No
Glass Bottles: No	Wood: No	Sporting Goods: No
Tree: Yes	Milk Crate: No	Rubber Material: Yes
Styrofoam: Yes	Condoms: No	Food: No
Plastic: Yes	Sanitary Napkin: No	Fish: No
Cardboard: No	Paper: No	
Other 1:	Other 5:	
Other 2:	Other 6:	
Other 3:	Other 7:	
Other 4:	Other 8:	



# Floatable Log FL2021-1477

Pilot: vonheimburgk@mwrdd.org Date: 11/22/2021

Boat: Skimmer Boat 2 (SB2) # of Pilots: 1

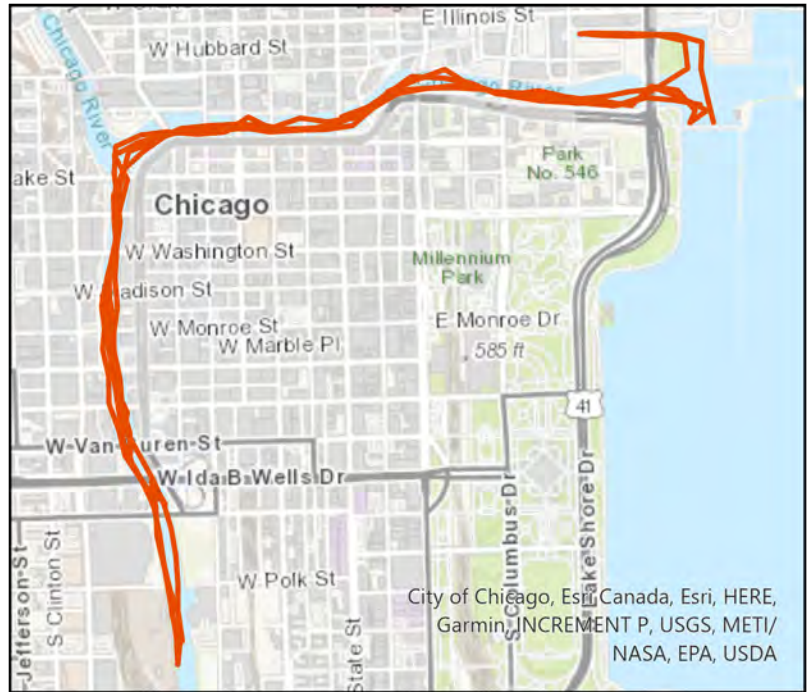
# of Hoisters: 0 # of MLAS: 0

## Routine Operations

Location (Waterways):

- No Zone 1: North Branch and North Shore Channel, Kinzie Street to Main Street
- Yes Zone 2: Chicago River and South Branch of the Chicago River, CRCW to Amtrak
- No Zone 3: South Branch Chicago River and South Fork of the SBCR, Amtrak to RAPS
- No Zone 4: Chicago Sanitary & Ship Canal, Damen Avenue to Cal-Sag Junction
- No Zone 5: Cal-Sag Channel and Little Calumet River, Bishop Ford to Cal-Sag Junction
- No Other Zone:

1.50 Est. Amt. of Debris from Routine Operations (Cubic Yards)  
 (Note: one garbage bag = 50 gallons = 6.0 cubic feet = 0.25 cubic yards)



## Special Operations (CSO Events)

Location (Waterways):

- A. Storm Number (If available at the time of Call out, or TBD and written in after event)
- B. All Clear Issued at: Date and Time (Call Systems Dispatcher at get official all clear)
- C. Start Time Date and Time (Must be within 24 hours of the all clear)
- D. Justification for delayed start if not within 24 hours of the all clear:

Mechanical failure: No	Unsafe conditions: No	
Fog: No	Limited Visibility: No	
Ice: No	Lightning: No	Other: No
Equipment icing: No	High Flow: No	
High Wind: No	Darkness: No	

E. Additional Comments:

Est. Amt. of Debris from Special Operations (Cubic Yards): 0.00  
 (Note: one garbage bag = 50 gallons = 6.0 cubic feet = 0.25 cubic yards)

## Description and Possible Source

Debris Type

Cans: Yes	Logs: Yes	Clothing/Apparel: No
Glass Bottles: Yes	Wood: Yes	Sporting Goods: Yes
Tree: Yes	Milk Crate: No	Rubber Material: Yes
Styrofoam: Yes	Condoms: Yes	Food: Yes
Plastic: Yes	Sanitary Napkin: Yes	Fish: No
Cardboard: No	Paper: Yes	
Other 1: 2 gallon red bucket	Other 5:	
Other 2: Large white plastic sheet	Other 6:	
Other 3:	Other 7:	
Other 4:	Other 8:	

# Floatable Log FL2021-1480

Pilot: camposm@mwrld      Date: 11/23/2021  
 Boat: Debris Boat 1 (DB1)      # of Pilots: 1  
 # of Hoisters: 1      # of MLAS: 2

## Routine Operations

### Location (Waterways):

- No Zone 1: North Branch and North Shore Channel, Kinzie Street to Main Street
- No Zone 2: Chicago River and South Branch of the Chicago River, CRCW to Amtrak
- No Zone 3: South Branch Chicago River and South Fork of the SBCR, Amtrak to RAPS
- Yes Zone 4: Chicago Sanitary & Ship Canal, Damen Avenue to Cal-Sag Junction
- No Zone 5: Cal-Sag Channel and Little Calumet River, Bishop Ford to Cal-Sag Junction
- No Other Zone:

10.0 Est. Amt. of Debris from Routine Operations (Cubic Yards)  
 (Note: one garbage bag = 50 gallons = 6.0 cubic feet = 0.25 cubic yards)



## Special Operations (CSO Events)

### Location (Waterways):

- A. Storm Number (If available at the time of Call out, or TBD and written in after event)
- B. All Clear Issued at: Date and Time (Call Systems Dispatcher at get official all clear)
- C. Start Time Date and Time (Must be within 24 hours of the all clear)
- D. Justification for delayed start if not within 24 hours of the all clear:

Mechanical failure: No	Unsafe conditions: No	
Fog: No	Limited Visibility: No	
Ice: No	Lightning: No	Other: No
Equipment icing: No	High Flow: No	
High Wind: No	Darkness: No	

### E. Additional Comments:

Est. Amt. of Debris from Special Operations (Cubic Yards): 0.00  
 (Note: one garbage bag = 50 gallons = 6.0 cubic feet = 0.25 cubic yards)

## Description and Possible Source

### Debris Type

Cans: No	Logs: Yes	Clothing/Apparel: No
Glass Bottles: No	Wood: No	Sporting Goods: No
Tree: No	Milk Crate: No	Rubber Material: No
Styrofoam: No	Condoms: No	Food: No
Plastic: No	Sanitary Napkin: No	Fish: No
Cardboard: No	Paper: No	
Other 1: ~60' hose	Other 5:	
Other 2:	Other 6:	
Other 3:	Other 7:	
Other 4:	Other 8:	

# Floatable Log FL2021-1482

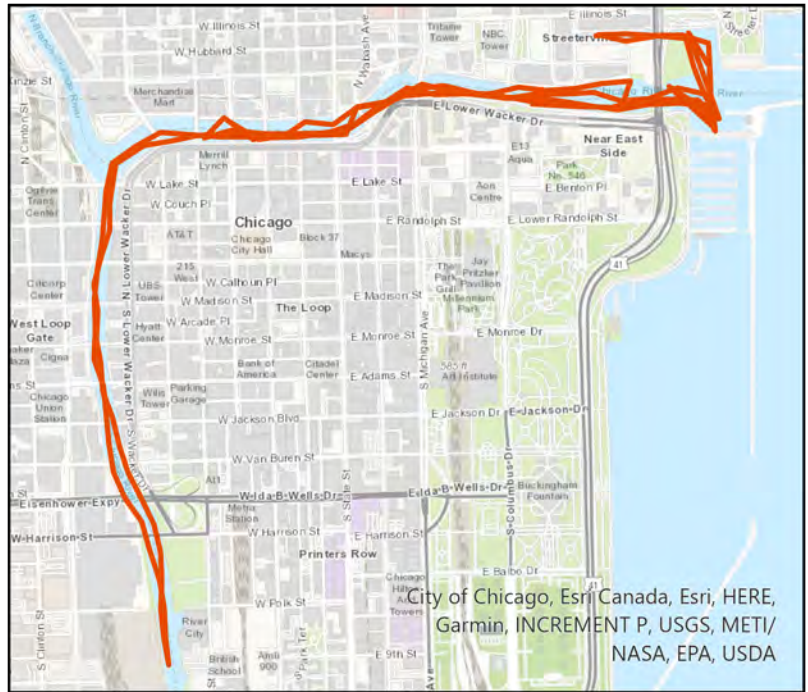
Pilot: vonheimburgk@mwr.org Date: 11/23/2021  
 Boat: Skimmer Boat 2 (SB2) # of Pilots: 1  
 # of Hoisters: 0 # of MLAS: 0

## Routine Operations

### Location (Waterways):

- No Zone 1: North Branch and North Shore Channel, Kinzie Street to Main Street
- Yes Zone 2: Chicago River and South Branch of the Chicago River, CRCW to Amtrak
- No Zone 3: South Branch Chicago River and South Fork of the SBCR, Amtrak to RAPS
- No Zone 4: Chicago Sanitary & Ship Canal, Damen Avenue to Cal-Sag Junction
- No Zone 5: Cal-Sag Channel and Little Calumet River, Bishop Ford to Cal-Sag Junction
- No Other Zone:

1.00 Est. Amt. of Debris from Routine Operations (Cubic Yards)  
 (Note: one garbage bag = 50 gallons = 6.0 cubic feet = 0.25 cubic yards)



## Special Operations (CSO Events)

### Location (Waterways):

- A. Storm Number (If available at the time of Call out, or TBD and written in after event)
- B. All Clear Issued at: Date and Time (Call Systems Dispatcher at get official all clear)
- C. Start Time Date and Time (Must be within 24 hours of the all clear)
- D. Justification for delayed start if not within 24 hours of the all clear:

Mechanical failure: No	Unsafe conditions: No	
Fog: No	Limited Visibility: No	
Ice: No	Lightning: No	Other: No
Equipment icing: No	High Flow: No	
High Wind: No	Darkness: No	

### E. Additional Comments:

Est. Amt. of Debris from Special Operations (Cubic Yards): 0.00  
 (Note: one garbage bag = 50 gallons = 6.0 cubic feet = 0.25 cubic yards)

## Description and Possible Source

### Debris Type

Cans: Yes	Logs: Yes	Clothing/Apparel: No
Glass Bottles: Yes	Wood: No	Sporting Goods: Yes
Tree: Yes	Milk Crate: No	Rubber Material: Yes
Styrofoam: Yes	Condoms: Yes	Food: Yes
Plastic: Yes	Sanitary Napkin: Yes	Fish: No
Cardboard: No	Paper: Yes	
Other 1: Philodendron fronds	Other 5:	
Other 2: White plastic reinforced bag	Other 6:	
Other 3: Black heavy duty trash bags	Other 7:	
Other 4:	Other 8:	







# Floatable Log FL2021-1484

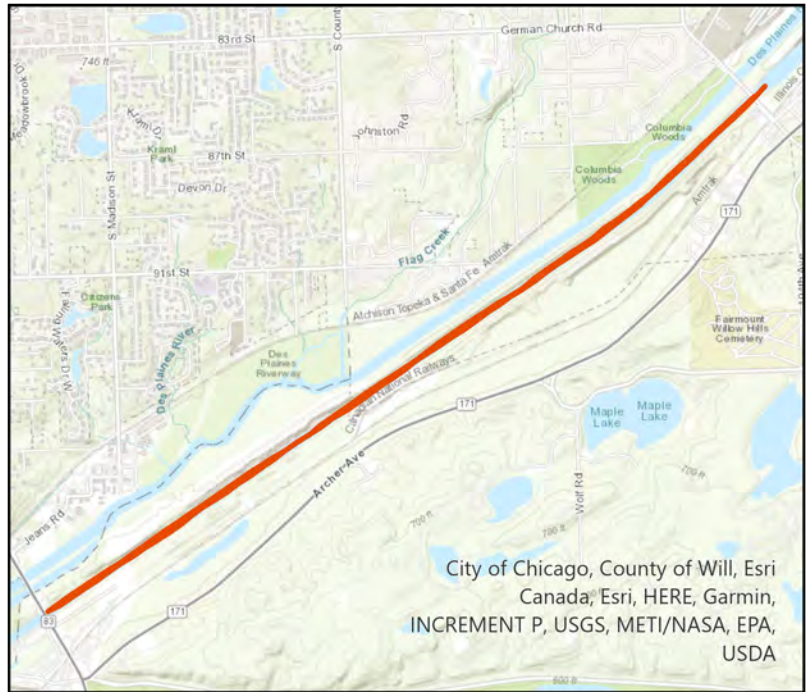
Pilot: camposm@mwrd      Date: 11/26/2021  
 Boat: Debris Boat 1 (DB1)      # of Pilots: 1  
 # of Hoisters: 1      # of MLAS: 1

## Routine Operations

### Location (Waterways):

- No Zone 1: North Branch and North Shore Channel, Kinzie Street to Main Street
- No Zone 2: Chicago River and South Branch of the Chicago River, CRCW to Amtrak
- No Zone 3: South Branch Chicago River and South Fork of the SBCR, Amtrak to RAPS
- Yes Zone 4: Chicago Sanitary & Ship Canal, Damen Avenue to Cal-Sag Junction
- No Zone 5: Cal-Sag Channel and Little Calumet River, Bishop Ford to Cal-Sag Junction
- No Other Zone:

2.00 Est. Amt. of Debris from Routine Operations (Cubic Yards)  
 (Note: one garbage bag = 50 gallons = 6.0 cubic feet = 0.25 cubic yards)



## Special Operations (CSO Events)

### Location (Waterways):

- A. Storm Number (If available at the time of Call out, or TBD and written in after event)
- B. All Clear Issued at: Date and Time (Call Systems Dispatcher at get official all clear)
- C. Start Time Date and Time (Must be within 24 hours of the all clear)
- D. Justification for delayed start if not within 24 hours of the all clear:

Mechanical failure: No	Unsafe conditions: No	
Fog: No	Limited Visibility: No	
Ice: No	Lightning: No	Other: No
Equipment icing: No	High Flow: No	
High Wind: No	Darkness: No	

### E. Additional Comments:

Est. Amt. of Debris from Special Operations (Cubic Yards): 0.00  
 (Note: one garbage bag = 50 gallons = 6.0 cubic feet = 0.25 cubic yards)

## Description and Possible Source

### Debris Type

Cans: No	Logs: Yes	Clothing/Apparel: No
Glass Bottles: No	Wood: No	Sporting Goods: No
Tree: No	Milk Crate: No	Rubber Material: No
Styrofoam: No	Condoms: No	Food: No
Plastic: No	Sanitary Napkin: No	Fish: No
Cardboard: No	Paper: No	
Other 1:	Other 5:	
Other 2:	Other 6:	
Other 3:	Other 7:	
Other 4:	Other 8:	



# Floatable Log FL2021-1486

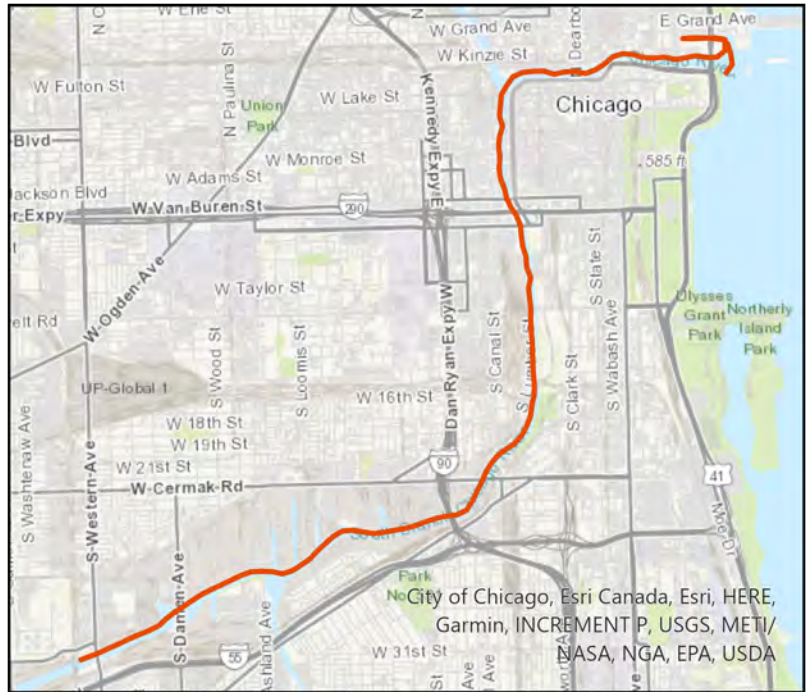
Pilot: Patelk6@mwrdr.org      Date: 11/29/2021  
 Boat: Skimmer Boat 1 (SB1)      # of Pilots: 1  
 # of Hoisters: 0      # of MLAS: 0

## Routine Operations

Location (Waterways):

- No Zone 1: North Branch and North Shore Channel, Kinzie Street to Main Street
- Yes Zone 2: Chicago River and South Branch of the Chicago River, CRCW to Amtrak
- Yes Zone 3: South Branch Chicago River and South Fork of the SBCR, Amtrak to RAPS
- Yes Zone 4: Chicago Sanitary & Ship Canal, Damen Avenue to Cal-Sag Junction
- No Zone 5: Cal-Sag Channel and Little Calumet River, Bishop Ford to Cal-Sag Junction
- No Other Zone:

0.00 Est. Amt. of Debris from Routine Operations (Cubic Yards)  
 (Note: one garbage bag = 50 gallons = 6.0 cubic feet = 0.25 cubic yards)



## Special Operations (CSO Events)

Location (Waterways):

- A. Storm Number (If available at the time of Call out, or TBD and written in after event)
- B. All Clear Issued at: Date and Time (Call Systems Dispatcher at get official all clear)
- C. Start Time Date and Time (Must be within 24 hours of the all clear)
- D. Justification for delayed start if not within 24 hours of the all clear:

Mechanical failure: No	Unsafe conditions: No	
Fog: No	Limited Visibility: No	
Ice: No	Lightning: No	Other: No
Equipment icing: No	High Flow: No	
High Wind: No	Darkness: No	

E. Additional Comments:

Est. Amt. of Debris from Special Operations (Cubic Yards): 0.00  
 (Note: one garbage bag = 50 gallons = 6.0 cubic feet = 0.25 cubic yards)

## Description and Possible Source

Debris Type

Cans: No	Logs: No	Clothing/Apparel: No
Glass Bottles: No	Wood: No	Sporting Goods: No
Tree: No	Milk Crate: No	Rubber Material: No
Styrofoam: No	Condoms: No	Food: No
Plastic: No	Sanitary Napkin: No	Fish: No
Cardboard: No	Paper: No	
Other 1:	Other 5:	
Other 2:	Other 6:	
Other 3:	Other 7:	
Other 4:	Other 8:	

# Floatable Log FL2021-1487

Pilot: vonheimburgk@mwrdr.org Date: 11/29/2021

Boat: Skimmer Boat 2 (SB2) # of Pilots: 1

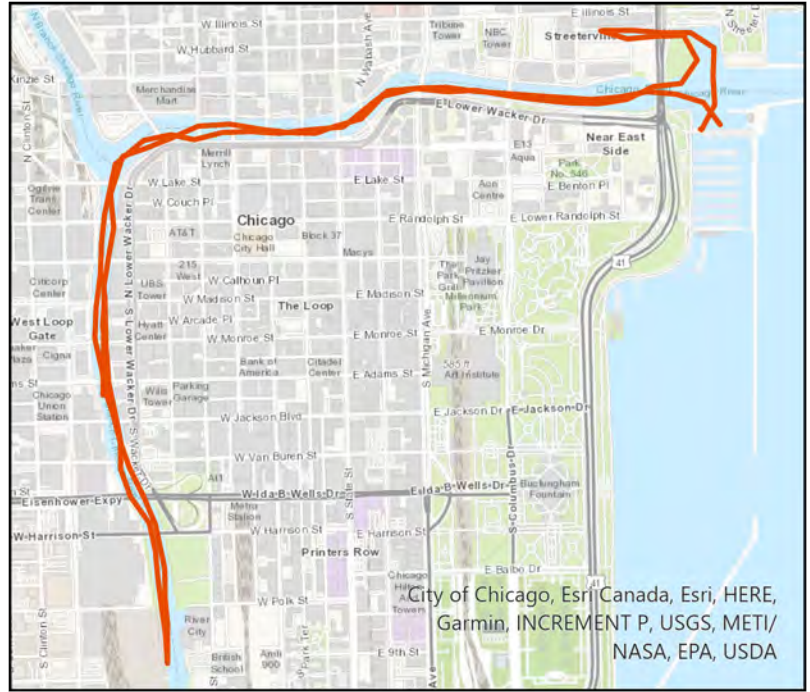
# of Hoisters: 0 # of MLAS: 1

## Routine Operations

### Location (Waterways):

- No Zone 1: North Branch and North Shore Channel, Kinzie Street to Main Street
- Yes Zone 2: Chicago River and South Branch of the Chicago River, CRCW to Amtrak
- No Zone 3: South Branch Chicago River and South Fork of the SBCR, Amtrak to RAPS
- No Zone 4: Chicago Sanitary & Ship Canal, Damen Avenue to Cal-Sag Junction
- No Zone 5: Cal-Sag Channel and Little Calumet River, Bishop Ford to Cal-Sag Junction
- No Other Zone:

0.25 Est. Amt. of Debris from Routine Operations (Cubic Yards)  
 (Note: one garbage bag = 50 gallons = 6.0 cubic feet = 0.25 cubic yards)



## Special Operations (CSO Events)

### Location (Waterways):

- A. Storm Number (If available at the time of Call out, or TBD and written in after event)
- B. All Clear Issued at: Date and Time (Call Systems Dispatcher at get official all clear)
- C. Start Time Date and Time (Must be within 24 hours of the all clear)
- D. Justification for delayed start if not within 24 hours of the all clear:

Mechanical failure: No	Unsafe conditions: No	
Fog: No	Limited Visibility: No	
Ice: No	Lightning: No	Other: No
Equipment icing: No	High Flow: No	
High Wind: No	Darkness: No	

### E. Additional Comments:

Est. Amt. of Debris from Special Operations (Cubic Yards): 0.00  
 (Note: one garbage bag = 50 gallons = 6.0 cubic feet = 0.25 cubic yards)

## Description and Possible Source

### Debris Type

Cans: Yes	Logs: No	Clothing/Apparel: No
Glass Bottles: Yes	Wood: No	Sporting Goods: No
Tree: Yes	Milk Crate: No	Rubber Material: Yes
Styrofoam: Yes	Condoms: Yes	Food: Yes
Plastic: Yes	Sanitary Napkin: No	Fish: No
Cardboard: No	Paper: Yes	
Other 1: 2 Pumpkins	Other 5:	
Other 2:	Other 6:	
Other 3:	Other 7:	
Other 4:	Other 8:	

# Floatable Log FL2021-1488

Pilot: vonheimburgk@mwrld.org Date: 11/30/2021

Boat: Skimmer Boat 2 (SB2) # of Pilots: 1

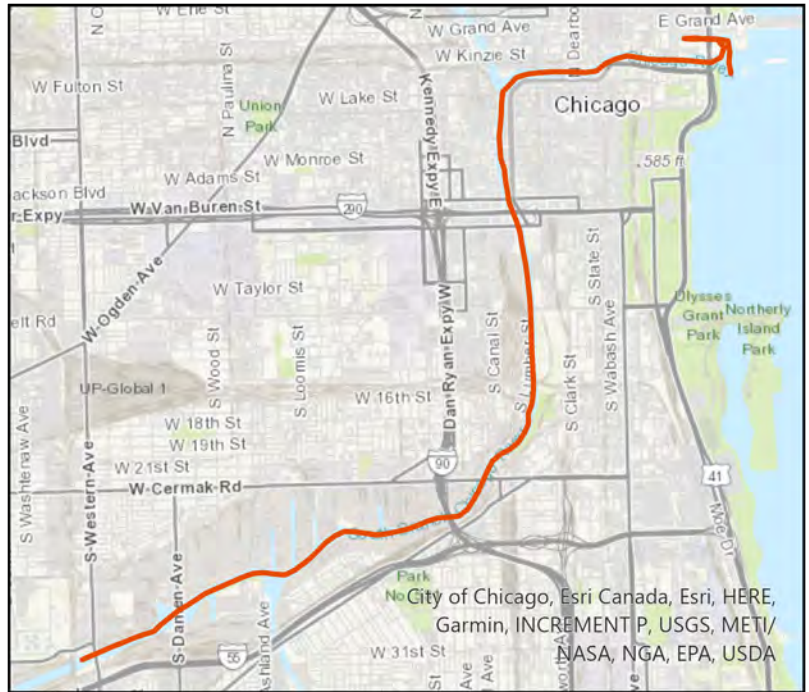
# of Hoisters: 0 # of MLAS: 0

## Routine Operations

Location (Waterways):

- No Zone 1: North Branch and North Shore Channel, Kinzie Street to Main Street
- Yes Zone 2: Chicago River and South Branch of the Chicago River, CRCW to Amtrak
- Yes Zone 3: South Branch Chicago River and South Fork of the SBCR, Amtrak to RAPS
- No Zone 4: Chicago Sanitary & Ship Canal, Damen Avenue to Cal-Sag Junction
- No Zone 5: Cal-Sag Channel and Little Calumet River, Bishop Ford to Cal-Sag Junction
- No Other Zone:

0.00 Est. Amt. of Debris from Routine Operations (Cubic Yards)  
 (Note: one garbage bag = 50 gallons = 6.0 cubic feet = 0.25 cubic yards)



## Special Operations (CSO Events)

Location (Waterways):

- A. Storm Number (If available at the time of Call out, or TBD and written in after event)
- B. All Clear Issued at: Date and Time (Call Systems Dispatcher at get official all clear)
- C. Start Time Date and Time (Must be within 24 hours of the all clear)
- D. Justification for delayed start if not within 24 hours of the all clear:

Mechanical failure: No	Unsafe conditions: No	
Fog: No	Limited Visibility: No	
Ice: No	Lightning: No	Other: No
Equipment icing: No	High Flow: No	
High Wind: No	Darkness: No	

E. Additional Comments:

Est. Amt. of Debris from Special Operations (Cubic Yards): 0.00  
 (Note: one garbage bag = 50 gallons = 6.0 cubic feet = 0.25 cubic yards)

## Description and Possible Source

Debris Type

Cans: No	Logs: No	Clothing/Apparel: No
Glass Bottles: No	Wood: No	Sporting Goods: No
Tree: No	Milk Crate: No	Rubber Material: No
Styrofoam: No	Condoms: No	Food: No
Plastic: No	Sanitary Napkin: No	Fish: No
Cardboard: No	Paper: No	
Other 1:	Other 5:	
Other 2:	Other 6:	
Other 3:	Other 7:	
Other 4:	Other 8:	



# Floatable Log FL2021-1489

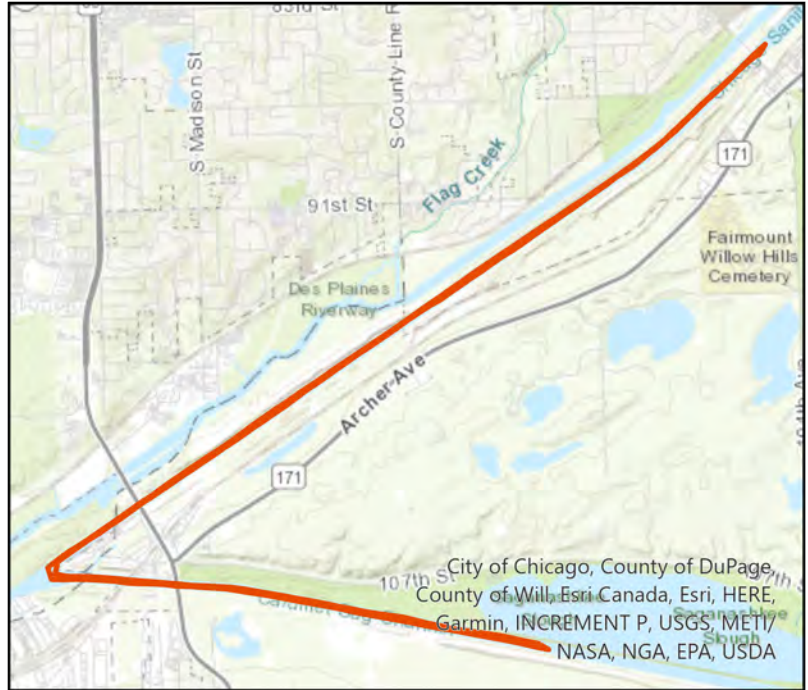
Pilot: camposm@mwrd      Date: 11/30/2021  
 Boat: Debris Boat 1 (DB1)      # of Pilots: 1  
 # of Hoisters: 1      # of MLAS: 1

## Routine Operations

### Location (Waterways):

- No Zone 1: North Branch and North Shore Channel, Kinzie Street to Main Street
- No Zone 2: Chicago River and South Branch of the Chicago River, CRCW to Amtrak
- No Zone 3: South Branch Chicago River and South Fork of the SBCR, Amtrak to RAPS
- Yes Zone 4: Chicago Sanitary & Ship Canal, Damen Avenue to Cal-Sag Junction
- Yes Zone 5: Cal-Sag Channel and Little Calumet River, Bishop Ford to Cal-Sag Junction
- No Other Zone:

0.00 Est. Amt. of Debris from Routine Operations (Cubic Yards)  
 (Note: one garbage bag = 50 gallons = 6.0 cubic feet = 0.25 cubic yards)



## Special Operations (CSO Events)

### Location (Waterways):

- A. Storm Number (If available at the time of Call out, or TBD and written in after event)
- B. All Clear Issued at: Date and Time (Call Systems Dispatcher at get official all clear)
- C. Start Time Date and Time (Must be within 24 hours of the all clear)
- D. Justification for delayed start if not within 24 hours of the all clear:

Mechanical failure: No	Unsafe conditions: No	
Fog: No	Limited Visibility: No	
Ice: No	Lightning: No	Other: No
Equipment icing: No	High Flow: No	
High Wind: No	Darkness: No	

### E. Additional Comments:

Est. Amt. of Debris from Special Operations (Cubic Yards): 0.00  
 (Note: one garbage bag = 50 gallons = 6.0 cubic feet = 0.25 cubic yards)

## Description and Possible Source

### Debris Type

Cans: No	Logs: No	Clothing/Apparel: No
Glass Bottles: No	Wood: No	Sporting Goods: No
Tree: No	Milk Crate: No	Rubber Material: No
Styrofoam: No	Condoms: No	Food: No
Plastic: No	Sanitary Napkin: No	Fish: No
Cardboard: No	Paper: No	
Other 1:	Other 5:	
Other 2:	Other 6:	
Other 3:	Other 7:	
Other 4:	Other 8:	



# Floatable Log FL2021-1491

Pilot: camposm@mwrld      Date: 12/6/2021  
 Boat: Debris Boat 1 (DB1)      # of Pilots: 1  
 # of Hoisters: 1      # of MLAS: 2

## Routine Operations

### Location (Waterways):

- No Zone 1: North Branch and North Shore Channel, Kinzie Street to Main Street
- No Zone 2: Chicago River and South Branch of the Chicago River, CRCW to Amtrak
- No Zone 3: South Branch Chicago River and South Fork of the SBCR, Amtrak to RAPS
- Yes Zone 4: Chicago Sanitary & Ship Canal, Damen Avenue to Cal-Sag Junction
- No Zone 5: Cal-Sag Channel and Little Calumet River, Bishop Ford to Cal-Sag Junction
- No Other Zone:

20.0 Est. Amt. of Debris from Routine Operations (Cubic Yards)  
 (Note: one garbage bag = 50 gallons = 6.0 cubic feet = 0.25 cubic yards)



## Special Operations (CSO Events)

### Location (Waterways):

- A. Storm Number (If available at the time of Call out, or TBD and written in after event)
- B. All Clear Issued at: Date and Time (Call Systems Dispatcher at get official all clear)
- C. Start Time Date and Time (Must be within 24 hours of the all clear)
- D. Justification for delayed start if not within 24 hours of the all clear:

Mechanical failure: No	Unsafe conditions: No	
Fog: No	Limited Visibility: No	
Ice: No	Lightning: No	Other: No
Equipment icing: No	High Flow: No	
High Wind: No	Darkness: No	

### E. Additional Comments:

Est. Amt. of Debris from Special Operations (Cubic Yards): 0.00  
 (Note: one garbage bag = 50 gallons = 6.0 cubic feet = 0.25 cubic yards)

## Description and Possible Source

### Debris Type

Cans: No	Logs: Yes	Clothing/Apparel: No
Glass Bottles: No	Wood: No	Sporting Goods: No
Tree: No	Milk Crate: No	Rubber Material: No
Styrofoam: No	Condoms: No	Food: No
Plastic: No	Sanitary Napkin: No	Fish: No
Cardboard: No	Paper: No	
Other 1:	Other 5:	
Other 2:	Other 6:	
Other 3:	Other 7:	
Other 4:	Other 8:	



# Floatable Log FL2021-1492

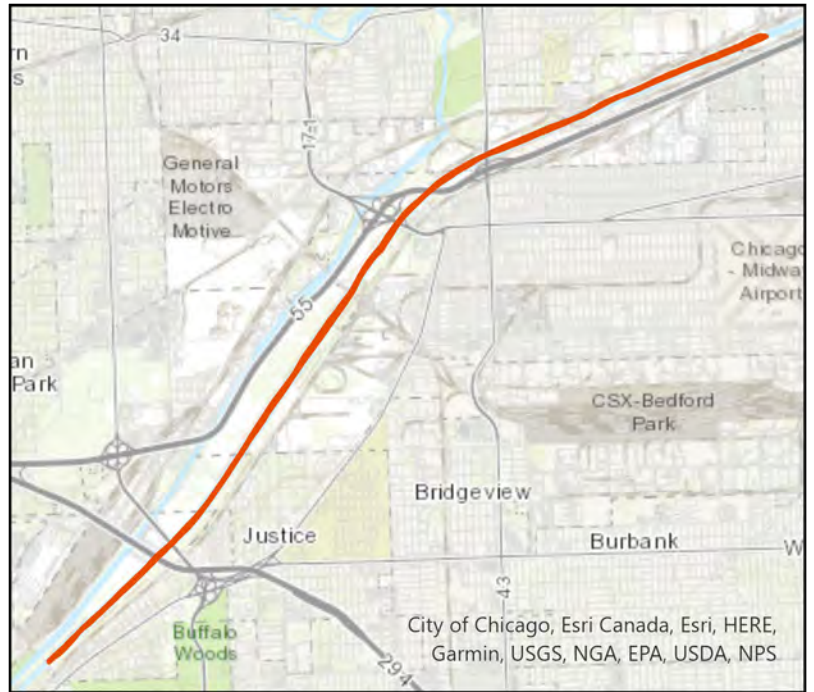
Pilot: camposm@mwrd      Date: 12/7/2021  
 Boat: Debris Boat 1 (DB1)      # of Pilots: 1  
 # of Hoisters: 1      # of MLAS: 2

## Routine Operations

### Location (Waterways):

- No Zone 1: North Branch and North Shore Channel, Kinzie Street to Main Street
- No Zone 2: Chicago River and South Branch of the Chicago River, CRCW to Amtrak
- No Zone 3: South Branch Chicago River and South Fork of the SBCR, Amtrak to RAPS
- Yes Zone 4: Chicago Sanitary & Ship Canal, Damen Avenue to Cal-Sag Junction
- No Zone 5: Cal-Sag Channel and Little Calumet River, Bishop Ford to Cal-Sag Junction
- No Other Zone:

20.0 Est. Amt. of Debris from Routine Operations (Cubic Yards)  
 (Note: one garbage bag = 50 gallons = 6.0 cubic feet = 0.25 cubic yards)



## Special Operations (CSO Events)

### Location (Waterways):

- A. Storm Number (If available at the time of Call out, or TBD and written in after event)
- B. All Clear Issued at: Date and Time (Call Systems Dispatcher at get official all clear)
- C. Start Time Date and Time (Must be within 24 hours of the all clear)
- D. Justification for delayed start if not within 24 hours of the all clear:

Mechanical failure: No	Unsafe conditions: No	
Fog: No	Limited Visibility: No	
Ice: No	Lightning: No	Other: No
Equipment icing: No	High Flow: No	
High Wind: No	Darkness: No	

### E. Additional Comments:

Est. Amt. of Debris from Special Operations (Cubic Yards): 20.00  
 (Note: one garbage bag = 50 gallons = 6.0 cubic feet = 0.25 cubic yards)

## Description and Possible Source

### Debris Type

Cans: No	Logs: Yes	Clothing/Apparel: No
Glass Bottles: No	Wood: No	Sporting Goods: No
Tree: No	Milk Crate: No	Rubber Material: No
Styrofoam: No	Condoms: No	Food: No
Plastic: No	Sanitary Napkin: No	Fish: No
Cardboard: No	Paper: No	
Other 1:	Other 5:	
Other 2:	Other 6:	
Other 3:	Other 7:	
Other 4:	Other 8:	

# Floatable Log FL2021-1493

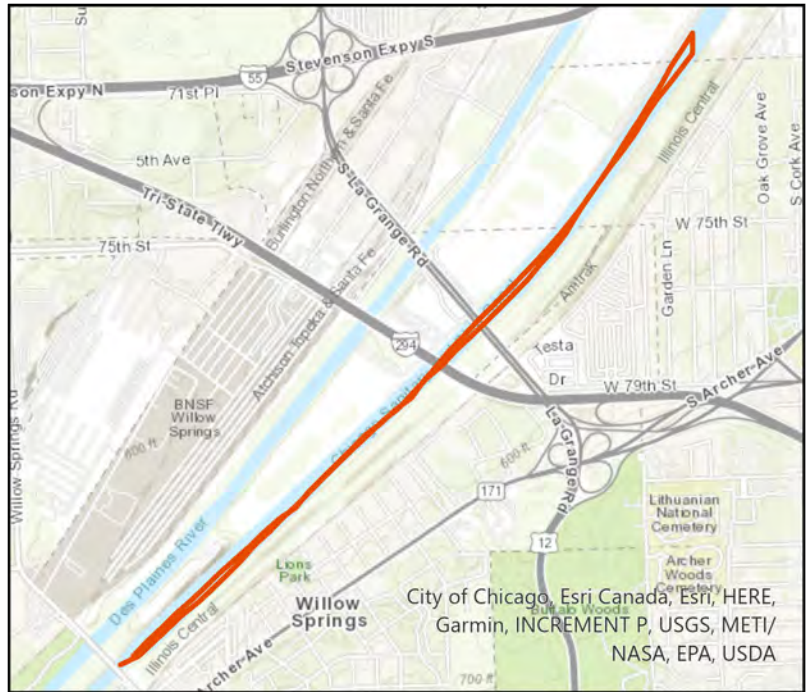
Pilot: camposm@mwrd      Date: 12/8/2021  
 Boat: Debris Boat 1 (DB1)      # of Pilots: 1  
 # of Hoisters: 1      # of MLAS: 2

## Routine Operations

### Location (Waterways):

- No Zone 1: North Branch and North Shore Channel, Kinzie Street to Main Street
- No Zone 2: Chicago River and South Branch of the Chicago River, CRCW to Amtrak
- No Zone 3: South Branch Chicago River and South Fork of the SBCR, Amtrak to RAPS
- Yes Zone 4: Chicago Sanitary & Ship Canal, Damen Avenue to Cal-Sag Junction
- No Zone 5: Cal-Sag Channel and Little Calumet River, Bishop Ford to Cal-Sag Junction
- No Other Zone:

15.0 Est. Amt. of Debris from Routine Operations (Cubic Yards)  
 (Note: one garbage bag = 50 gallons = 6.0 cubic feet = 0.25 cubic yards)



## Special Operations (CSO Events)

### Location (Waterways):

- A. Storm Number      (If available at the time of Call out, or TBD and written in after event)
- B. All Clear Issued at:      Date and Time (Call Systems Dispatcher at get official all clear)
- C. Start Time      Date and Time (Must be within 24 hours of the all clear)
- D. Justification for delayed start if not within 24 hours of the all clear:

Mechanical failure: No	Unsafe conditions: No	
Fog: No	Limited Visibility: No	
Ice: No	Lightning: No	Other: No
Equipment icing: No	High Flow: No	
High Wind: No	Darkness: No	

### E. Additional Comments:

Est. Amt. of Debris from Special Operations (Cubic Yards): 0.00  
 (Note: one garbage bag = 50 gallons = 6.0 cubic feet = 0.25 cubic yards)

## Description and Possible Source

### Debris Type

Cans: No	Logs: Yes	Clothing/Apparel: No
Glass Bottles: No	Wood: No	Sporting Goods: No
Tree: No	Milk Crate: No	Rubber Material: No
Styrofoam: No	Condoms: No	Food: No
Plastic: No	Sanitary Napkin: No	Fish: No
Cardboard: No	Paper: No	
Other 1:	Other 5:	
Other 2:	Other 6:	
Other 3:	Other 7:	
Other 4:	Other 8:	

# Floatable Log FL2021-1494

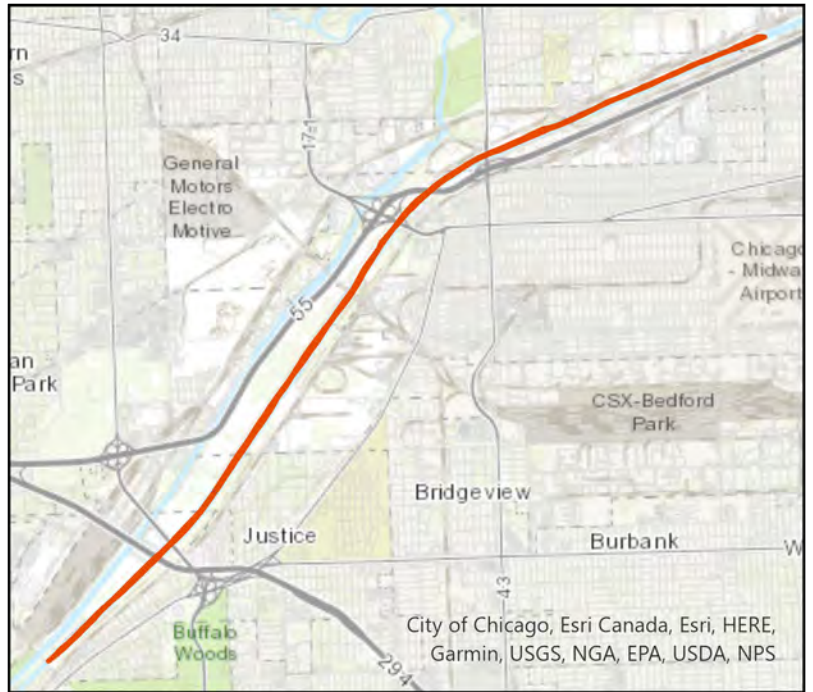
Pilot: camposm@mwrd      Date: 12/9/2021  
 Boat: Debris Boat 1 (DB1)      # of Pilots: 1  
 # of Hoisters: 1      # of MLAS: 2

## Routine Operations

### Location (Waterways):

- No Zone 1: North Branch and North Shore Channel, Kinzie Street to Main Street
- No Zone 2: Chicago River and South Branch of the Chicago River, CRCW to Amtrak
- No Zone 3: South Branch Chicago River and South Fork of the SBCR, Amtrak to RAPS
- Yes Zone 4: Chicago Sanitary & Ship Canal, Damen Avenue to Cal-Sag Junction
- No Zone 5: Cal-Sag Channel and Little Calumet River, Bishop Ford to Cal-Sag Junction
- No Other Zone:

15.0 Est. Amt. of Debris from Routine Operations (Cubic Yards)  
 (Note: one garbage bag = 50 gallons = 6.0 cubic feet = 0.25 cubic yards)



## Special Operations (CSO Events)

### Location (Waterways):

- A. Storm Number (If available at the time of Call out, or TBD and written in after event)
- B. All Clear Issued at: Date and Time (Call Systems Dispatcher at get official all clear)
- C. Start Time Date and Time (Must be within 24 hours of the all clear)
- D. Justification for delayed start if not within 24 hours of the all clear:

Mechanical failure: No	Unsafe conditions: No	
Fog: No	Limited Visibility: No	
Ice: No	Lightning: No	Other: No
Equipment icing: No	High Flow: No	
High Wind: No	Darkness: No	

### E. Additional Comments:

Est. Amt. of Debris from Special Operations (Cubic Yards): 0.00  
 (Note: one garbage bag = 50 gallons = 6.0 cubic feet = 0.25 cubic yards)

## Description and Possible Source

### Debris Type

Cans: No	Logs: Yes	Clothing/Apparel: No
Glass Bottles: No	Wood: No	Sporting Goods: No
Tree: No	Milk Crate: No	Rubber Material: No
Styrofoam: No	Condoms: No	Food: No
Plastic: No	Sanitary Napkin: No	Fish: No
Cardboard: No	Paper: No	
Other 1:	Other 5:	
Other 2:	Other 6:	
Other 3:	Other 7:	
Other 4:	Other 8:	



# Floatable Log FL2021-1495

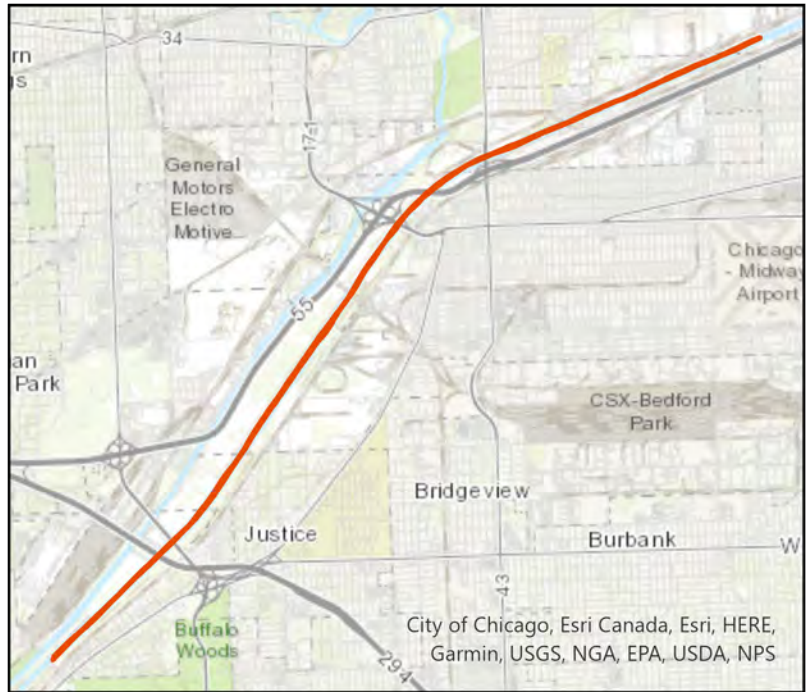
Pilot: camposm@mwrd      Date: 12/10/2021  
 Boat: Debris Boat 1 (DB1)      # of Pilots: 1  
 # of Hoisters: 1      # of MLAS: 2

## Routine Operations

### Location (Waterways):

- No Zone 1: North Branch and North Shore Channel, Kinzie Street to Main Street
- No Zone 2: Chicago River and South Branch of the Chicago River, CRCW to Amtrak
- No Zone 3: South Branch Chicago River and South Fork of the SBCR, Amtrak to RAPS
- Yes Zone 4: Chicago Sanitary & Ship Canal, Damen Avenue to Cal-Sag Junction
- No Zone 5: Cal-Sag Channel and Little Calumet River, Bishop Ford to Cal-Sag Junction
- No Other Zone:

10.0 Est. Amt. of Debris from Routine Operations (Cubic Yards)  
 (Note: one garbage bag = 50 gallons = 6.0 cubic feet = 0.25 cubic yards)



## Special Operations (CSO Events)

### Location (Waterways):

- A. Storm Number (If available at the time of Call out, or TBD and written in after event)
- B. All Clear Issued at: Date and Time (Call Systems Dispatcher at get official all clear)
- C. Start Time Date and Time (Must be within 24 hours of the all clear)
- D. Justification for delayed start if not within 24 hours of the all clear:

Mechanical failure: No	Unsafe conditions: No	
Fog: No	Limited Visibility: No	
Ice: No	Lightning: No	Other: No
Equipment icing: No	High Flow: No	
High Wind: No	Darkness: No	

### E. Additional Comments:

Est. Amt. of Debris from Special Operations (Cubic Yards): 0.00  
 (Note: one garbage bag = 50 gallons = 6.0 cubic feet = 0.25 cubic yards)

## Description and Possible Source

### Debris Type

Cans: No	Logs: Yes	Clothing/Apparel: No
Glass Bottles: No	Wood: No	Sporting Goods: No
Tree: No	Milk Crate: No	Rubber Material: No
Styrofoam: No	Condoms: No	Food: No
Plastic: No	Sanitary Napkin: No	Fish: No
Cardboard: No	Paper: No	
Other 1: Full size mattress.	Other 5:	
Other 2:	Other 6:	
Other 3:	Other 7:	
Other 4:	Other 8:	

# Floatable Log FL2021-1496

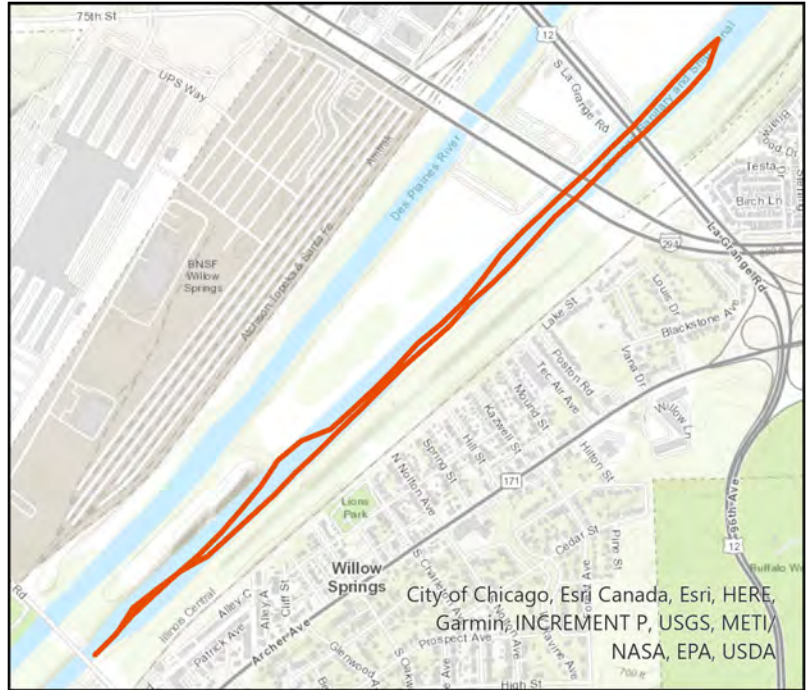
Pilot: camposm@mwrld      Date: 12/14/2021  
 Boat: Debris Boat 1 (DB1)      # of Pilots: 1  
 # of Hoisters: 1      # of MLAS: 2

## Routine Operations

### Location (Waterways):

- No Zone 1: North Branch and North Shore Channel, Kinzie Street to Main Street
- No Zone 2: Chicago River and South Branch of the Chicago River, CRCW to Amtrak
- No Zone 3: South Branch Chicago River and South Fork of the SBCR, Amtrak to RAPS
- Yes Zone 4: Chicago Sanitary & Ship Canal, Damen Avenue to Cal-Sag Junction
- No Zone 5: Cal-Sag Channel and Little Calumet River, Bishop Ford to Cal-Sag Junction
- No Other Zone:

7.00 Est. Amt. of Debris from Routine Operations (Cubic Yards)  
 (Note: one garbage bag = 50 gallons = 6.0 cubic feet = 0.25 cubic yards)



## Special Operations (CSO Events)

### Location (Waterways):

- A. Storm Number (If available at the time of Call out, or TBD and written in after event)
- B. All Clear Issued at: Date and Time (Call Systems Dispatcher at get official all clear)
- C. Start Time Date and Time (Must be within 24 hours of the all clear)
- D. Justification for delayed start if not within 24 hours of the all clear:

Mechanical failure: No	Unsafe conditions: No	
Fog: No	Limited Visibility: No	
Ice: No	Lightning: No	Other: No
Equipment icing: No	High Flow: No	
High Wind: No	Darkness: No	

### E. Additional Comments:

Est. Amt. of Debris from Special Operations (Cubic Yards): 0.00  
 (Note: one garbage bag = 50 gallons = 6.0 cubic feet = 0.25 cubic yards)

## Description and Possible Source

### Debris Type

Cans: No	Logs: Yes	Clothing/Apparel: No
Glass Bottles: No	Wood: No	Sporting Goods: No
Tree: No	Milk Crate: No	Rubber Material: No
Styrofoam: No	Condoms: No	Food: No
Plastic: No	Sanitary Napkin: No	Fish: No
Cardboard: No	Paper: No	
Other 1:	Other 5:	
Other 2:	Other 6:	
Other 3:	Other 7:	
Other 4:	Other 8:	

# Floatable Log FL2021-1497

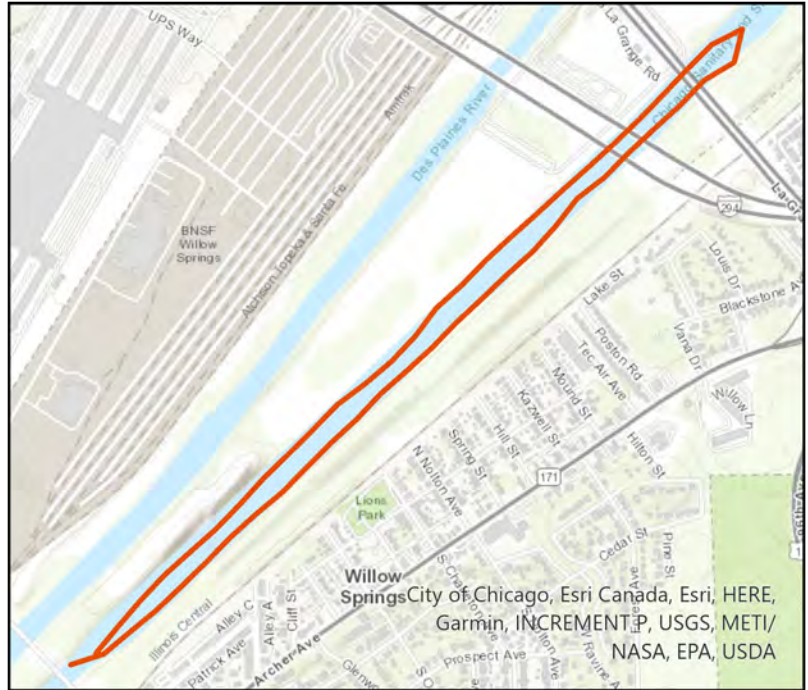
Pilot: camposm@mwrd      Date: 12/15/2021  
 Boat: Debris Boat 1 (DB1)      # of Pilots: 1  
 # of Hoisters: 1      # of MLAS: 2

## Routine Operations

### Location (Waterways):

- No Zone 1: North Branch and North Shore Channel, Kinzie Street to Main Street
- No Zone 2: Chicago River and South Branch of the Chicago River, CRCW to Amtrak
- No Zone 3: South Branch Chicago River and South Fork of the SBCR, Amtrak to RAPS
- Yes Zone 4: Chicago Sanitary & Ship Canal, Damen Avenue to Cal-Sag Junction
- No Zone 5: Cal-Sag Channel and Little Calumet River, Bishop Ford to Cal-Sag Junction
- No Other Zone:

15.0 Est. Amt. of Debris from Routine Operations (Cubic Yards)  
 (Note: one garbage bag = 50 gallons = 6.0 cubic feet = 0.25 cubic yards)



## Special Operations (CSO Events)

### Location (Waterways):

- A. Storm Number (If available at the time of Call out, or TBD and written in after event)
- B. All Clear Issued at: Date and Time (Call Systems Dispatcher at get official all clear)
- C. Start Time Date and Time (Must be within 24 hours of the all clear)
- D. Justification for delayed start if not within 24 hours of the all clear:

Mechanical failure: No	Unsafe conditions: No	
Fog: No	Limited Visibility: No	
Ice: No	Lightning: No	Other: No
Equipment icing: No	High Flow: No	
High Wind: No	Darkness: No	

### E. Additional Comments:

Est. Amt. of Debris from Special Operations (Cubic Yards): 10.00  
 (Note: one garbage bag = 50 gallons = 6.0 cubic feet = 0.25 cubic yards)

## Description and Possible Source

### Debris Type

Cans: No	Logs: Yes	Clothing/Apparel: No
Glass Bottles: No	Wood: No	Sporting Goods: No
Tree: No	Milk Crate: No	Rubber Material: No
Styrofoam: No	Condoms: No	Food: No
Plastic: No	Sanitary Napkin: No	Fish: No
Cardboard: No	Paper: No	
Other 1:	Other 5:	
Other 2:	Other 6:	
Other 3:	Other 7:	
Other 4:	Other 8:	



# Floatable Log FL2021-1498

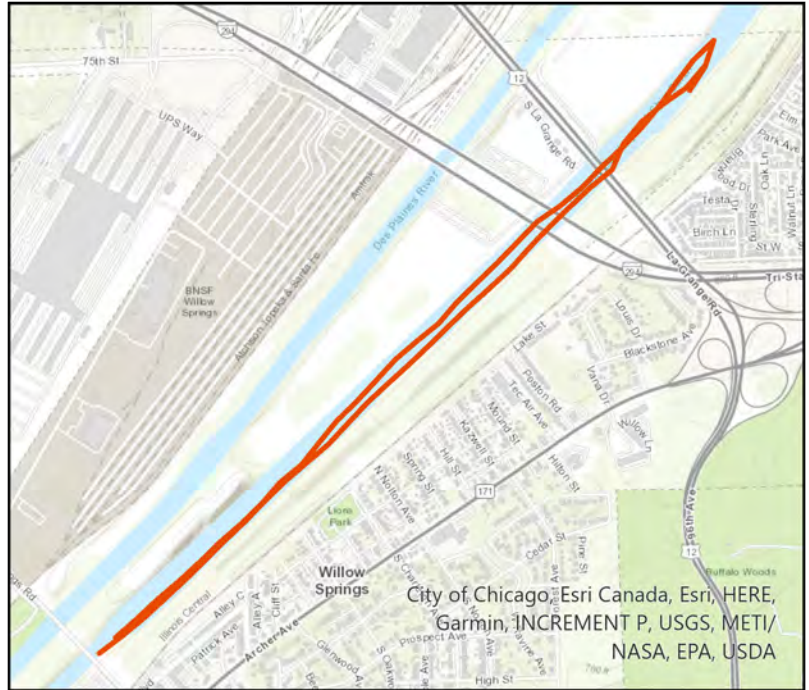
Pilot: camposm@mwrd      Date: 12/16/2021  
 Boat: Debris Boat 1 (DB1)      # of Pilots: 1  
 # of Hoisters: 1      # of MLAS: 2

## Routine Operations

### Location (Waterways):

- No Zone 1: North Branch and North Shore Channel, Kinzie Street to Main Street
- No Zone 2: Chicago River and South Branch of the Chicago River, CRCW to Amtrak
- No Zone 3: South Branch Chicago River and South Fork of the SBCR, Amtrak to RAPS
- Yes Zone 4: Chicago Sanitary & Ship Canal, Damen Avenue to Cal-Sag Junction
- No Zone 5: Cal-Sag Channel and Little Calumet River, Bishop Ford to Cal-Sag Junction
- No Other Zone:

10.0 Est. Amt. of Debris from Routine Operations (Cubic Yards)  
 (Note: one garbage bag = 50 gallons = 6.0 cubic feet = 0.25 cubic yards)



## Special Operations (CSO Events)

### Location (Waterways):

- A. Storm Number (If available at the time of Call out, or TBD and written in after event)
- B. All Clear Issued at: Date and Time (Call Systems Dispatcher at get official all clear)
- C. Start Time Date and Time (Must be within 24 hours of the all clear)
- D. Justification for delayed start if not within 24 hours of the all clear:

Mechanical failure: No	Unsafe conditions: No	
Fog: No	Limited Visibility: No	
Ice: No	Lightning: No	Other: No
Equipment icing: No	High Flow: No	
High Wind: No	Darkness: No	

### E. Additional Comments:

Est. Amt. of Debris from Special Operations (Cubic Yards): 0.00  
 (Note: one garbage bag = 50 gallons = 6.0 cubic feet = 0.25 cubic yards)

## Description and Possible Source

### Debris Type

Cans: No	Logs: Yes	Clothing/Apparel: No
Glass Bottles: No	Wood: No	Sporting Goods: No
Tree: No	Milk Crate: No	Rubber Material: No
Styrofoam: No	Condoms: No	Food: No
Plastic: No	Sanitary Napkin: No	Fish: No
Cardboard: No	Paper: No	
Other 1:	Other 5:	
Other 2:	Other 6:	
Other 3:	Other 7:	
Other 4:	Other 8:	

# Floatable Log FL2021-1499

Pilot: camposm@mwrd      Date: 12/17/2021  
Boat: Debris Boat 1 (DB1)      # of Pilots: 1  
# of Hoisters: 1      # of MLAS: 2

## Routine Operations

### Location (Waterways):

- No Zone 1: North Branch and North Shore Channel, Kinzie Street to Main Street
- No Zone 2: Chicago River and South Branch of the Chicago River, CRCW to Amtrak
- No Zone 3: South Branch Chicago River and South Fork of the SBCR, Amtrak to RAPS
- Yes Zone 4: Chicago Sanitary & Ship Canal, Damen Avenue to Cal-Sag Junction
- No Zone 5: Cal-Sag Channel and Little Calumet River, Bishop Ford to Cal-Sag Junction
- No Other Zone:

6.00 Est. Amt. of Debris from Routine Operations (Cubic Yards)  
(Note: one garbage bag = 50 gallons = 6.0 cubic feet = 0.25 cubic yards)



## Special Operations (CSO Events)

### Location (Waterways):

- A. Storm Number (If available at the time of Call out, or TBD and written in after event)
- B. All Clear Issued at: Date and Time (Call Systems Dispatcher at get official all clear)
- C. Start Time Date and Time (Must be within 24 hours of the all clear)
- D. Justification for delayed start if not within 24 hours of the all clear:

Mechanical failure: No	Unsafe conditions: No	
Fog: No	Limited Visibility: No	
Ice: No	Lightning: No	Other: No
Equipment icing: No	High Flow: No	
High Wind: No	Darkness: No	

### E. Additional Comments:

Est. Amt. of Debris from Special Operations (Cubic Yards): 0.00  
(Note: one garbage bag = 50 gallons = 6.0 cubic feet = 0.25 cubic yards)

## Description and Possible Source

### Debris Type

Cans: No	Logs: Yes	Clothing/Apparel: No
Glass Bottles: No	Wood: No	Sporting Goods: No
Tree: No	Milk Crate: No	Rubber Material: No
Styrofoam: No	Condoms: No	Food: No
Plastic: No	Sanitary Napkin: No	Fish: No
Cardboard: No	Paper: No	
Other 1:	Other 5:	
Other 2:	Other 6:	
Other 3:	Other 7:	
Other 4:	Other 8:	

# Floatable Log FL2021-1500

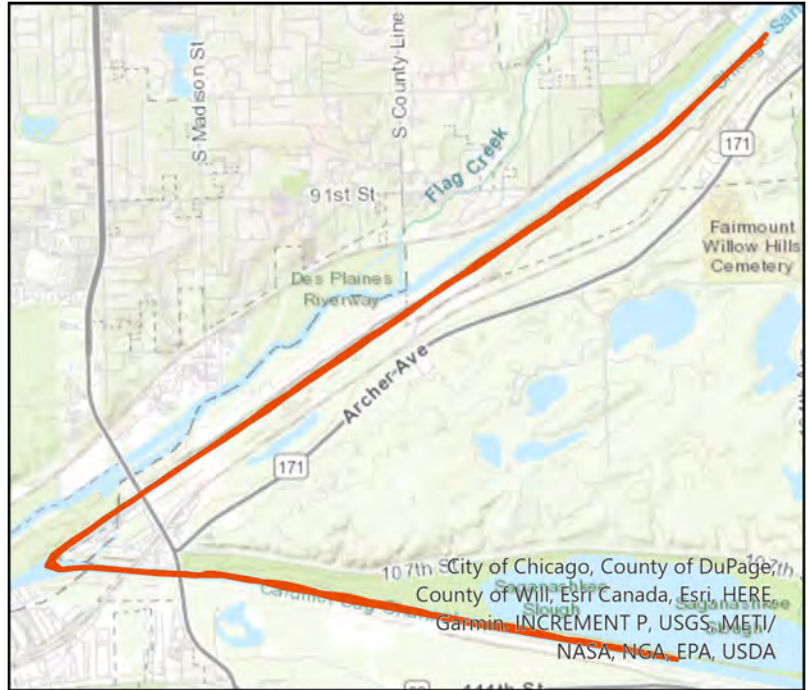
Pilot: camposm@mwrd      Date: 12/22/2021  
 Boat: Debris Boat 1 (DB1)      # of Pilots: 1  
 # of Hoisters: 1      # of MLAS: 2

## Routine Operations

### Location (Waterways):

- No Zone 1: North Branch and North Shore Channel, Kinzie Street to Main Street
- No Zone 2: Chicago River and South Branch of the Chicago River, CRCW to Amtrak
- No Zone 3: South Branch Chicago River and South Fork of the SBCR, Amtrak to RAPS
- Yes Zone 4: Chicago Sanitary & Ship Canal, Damen Avenue to Cal-Sag Junction
- Yes Zone 5: Cal-Sag Channel and Little Calumet River, Bishop Ford to Cal-Sag Junction
- No Other Zone:

15.0 Est. Amt. of Debris from Routine Operations (Cubic Yards)  
 (Note: one garbage bag = 50 gallons = 6.0 cubic feet = 0.25 cubic yards)



## Special Operations (CSO Events)

### Location (Waterways):

- A. Storm Number      (If available at the time of Call out, or TBD and written in after event)
- B. All Clear Issued at:      Date and Time (Call Systems Dispatcher at get official all clear)
- C. Start Time      Date and Time (Must be within 24 hours of the all clear)
- D. Justification for delayed start if not within 24 hours of the all clear:

Mechanical failure: No	Unsafe conditions: No	
Fog: No	Limited Visibility: No	
Ice: No	Lightning: No	Other: No
Equipment icing: No	High Flow: No	
High Wind: No	Darkness: No	

### E. Additional Comments:

Est. Amt. of Debris from Special Operations (Cubic Yards): 0.00  
 (Note: one garbage bag = 50 gallons = 6.0 cubic feet = 0.25 cubic yards)

## Description and Possible Source

### Debris Type

Cans: No	Logs: Yes	Clothing/Apparel: No
Glass Bottles: No	Wood: No	Sporting Goods: No
Tree: No	Milk Crate: No	Rubber Material: No
Styrofoam: No	Condoms: No	Food: No
Plastic: No	Sanitary Napkin: No	Fish: No
Cardboard: No	Paper: No	
Other 1:	Other 5:	
Other 2:	Other 6:	
Other 3:	Other 7:	
Other 4:	Other 8:	



# Floatable Log FL2021-1501

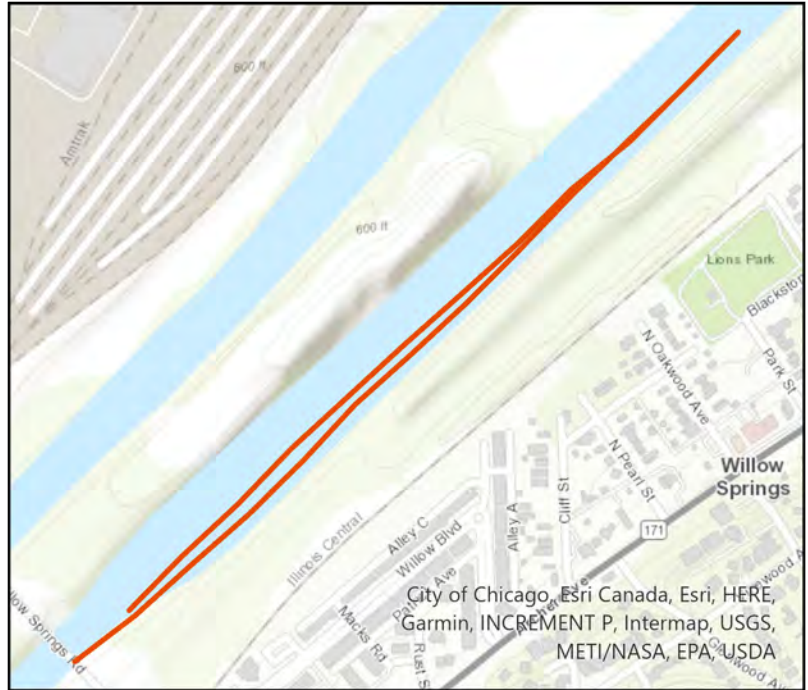
Pilot: camposm@mwrd      Date: 12/23/2021  
 Boat: Debris Boat 1 (DB1)      # of Pilots: 1  
 # of Hoisters: 1      # of MLAS: 2

## Routine Operations

### Location (Waterways):

- No Zone 1: North Branch and North Shore Channel, Kinzie Street to Main Street
- No Zone 2: Chicago River and South Branch of the Chicago River, CRCW to Amtrak
- No Zone 3: South Branch Chicago River and South Fork of the SBCR, Amtrak to RAPS
- Yes Zone 4: Chicago Sanitary & Ship Canal, Damen Avenue to Cal-Sag Junction
- No Zone 5: Cal-Sag Channel and Little Calumet River, Bishop Ford to Cal-Sag Junction
- No Other Zone:

5.00 Est. Amt. of Debris from Routine Operations (Cubic Yards)  
 (Note: one garbage bag = 50 gallons = 6.0 cubic feet = 0.25 cubic yards)



## Special Operations (CSO Events)

### Location (Waterways):

- A. Storm Number (If available at the time of Call out, or TBD and written in after event)
- B. All Clear Issued at: Date and Time (Call Systems Dispatcher at get official all clear)
- C. Start Time Date and Time (Must be within 24 hours of the all clear)
- D. Justification for delayed start if not within 24 hours of the all clear:

Mechanical failure: No	Unsafe conditions: No	
Fog: No	Limited Visibility: No	
Ice: No	Lightning: No	Other: No
Equipment icing: No	High Flow: No	
High Wind: No	Darkness: No	

### E. Additional Comments:

Est. Amt. of Debris from Special Operations (Cubic Yards): 0.00  
 (Note: one garbage bag = 50 gallons = 6.0 cubic feet = 0.25 cubic yards)

## Description and Possible Source

### Debris Type

Cans: No	Logs: Yes	Clothing/Apparel: No
Glass Bottles: No	Wood: No	Sporting Goods: No
Tree: No	Milk Crate: No	Rubber Material: No
Styrofoam: No	Condoms: No	Food: No
Plastic: No	Sanitary Napkin: No	Fish: No
Cardboard: No	Paper: No	
Other 1:	Other 5:	
Other 2:	Other 6:	
Other 3:	Other 7:	
Other 4:	Other 8:	