

DRAINAGE AREA EXHIBITING November 21, 2024



NOT TO SCALE

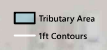
Drainage Area Exhibit
Green Alley Improvement Project


DATE:
11/20/2024
PROJECT #:


EX-1

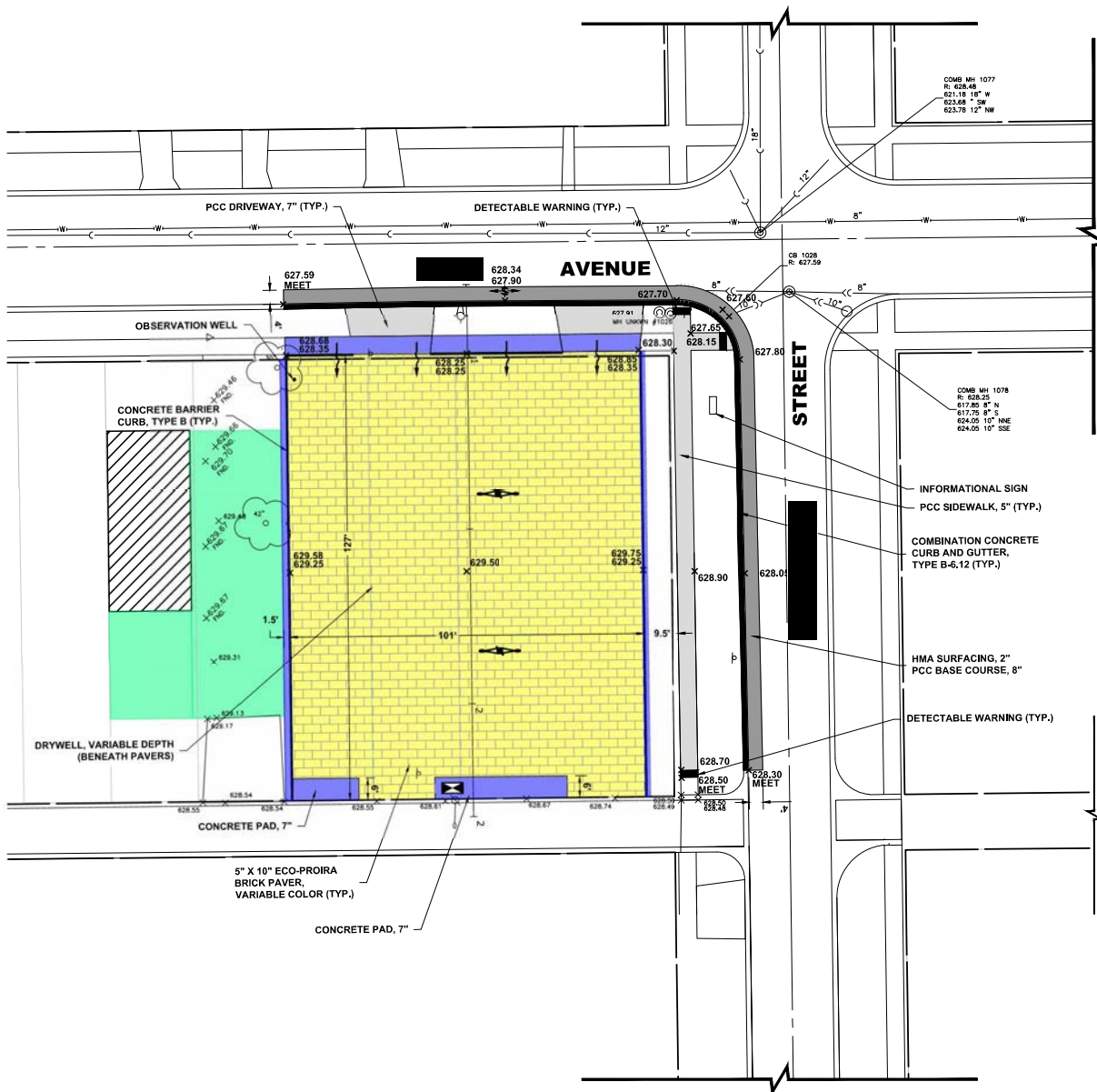


EXHIBIT A
TRIBUTARY AREA

 Tributary Area
Topographic Contours

 N

 0 25 50 100 Feet



LEGEND		
	PERMEABLE PAVERS	0.2945 ACRES
	GRASSED LAWN	0.0661 ACRES
	CONCRETE PAVEMENT	0.0301 ACRES

TRIBUTARY DRAINAGE AREA

SCALE:	1"=20'	SHEET	1
DRAWN BY:		OF	1
BOOK NO.:	1698		
DATE:	11-4-24		

REVISION: